

INITIAL RECEIPT

United States Department of the Interior
Bureau of Land Management
 DIV OF LANDS, MINRLS & ENERGY
 ONE N CENTRAL AVE
 PHOENIX, AZ 85004 -4427
 Phone: 602-417-9200

Receipt	
No:	4586025

Transaction #: 4707684	
Date of Transaction: 10/17/2019	
CUSTOMER:	
ROSEMONT COPPER COMPANY 5255 E WILLIAMS CIR STE 1065 TUCSON, AZ 85711-7407 US	<div style="border: 2px solid black; padding: 5px; display: inline-block;"> <p style="margin: 0;">ENTERED</p> <p style="margin: 0;">OCT 30 2019</p> <p style="margin: 0;">BY: <i>RAM</i></p> </div>

LINE #	QTY	DESCRIPTION	REMARKS	UNIT PRICE	TOTAL
1	50.00	LOCATABLE MINERALS / MINING CLAIMS- NEW, UNADJUD, ONE OR MORE AUTH NOS / NEW MINING CLAIM PROCESSING FEE CASES: AMC457417/\$20.00, AMC457418/\$20.00, AMC457419/\$20.00, AMC457420/\$20.00, AMC457421/\$20.00, AMC457422/\$20.00, AMC457423/\$20.00, AMC457424/\$20.00, AMC457425/\$20.00, AMC457426/\$20.00, AMC457427/\$20.00, AMC457428/\$20.00, AMC457429/\$20.00, AMC457430/\$20.00, AMC457431/\$20.00, AMC457432/\$20.00, AMC457433/\$20.00, AMC457434/\$20.00, AMC457435/\$20.00, AMC457436/\$20.00, AMC457437/\$20.00, AMC457438/\$20.00, AMC457439/\$20.00, AMC457440/\$20.00, AMC457441/\$20.00, AMC457442/\$20.00, AMC457443/\$20.00, AMC457444/\$20.00, AMC457445/\$20.00, AMC457446/\$20.00, AMC457447/\$20.00, AMC457448/\$20.00, AMC457449/\$20.00, AMC457450/\$20.00, AMC457451/\$20.00, AMC457452/\$20.00, AMC457453/\$20.00, AMC457454/\$20.00, AMC457455/\$20.00, AMC457456/\$20.00, AMC457457/\$20.00, AMC457458/\$20.00, AMC457459/\$20.00, AMC457460/\$20.00, AMC457461/\$20.00, AMC457462/\$20.00, AMC457463/\$20.00, AMC457464/\$20.00, AMC457465/\$20.00, AMC457466/\$20.00		- n/a -	1000.00
2	50.00			- n/a -	2000.00

		<p>LOCATABLE MINERALS / MINING CLAIMS- NEW, UNADJUD, ONE OR MORE AUTH NOS / NEW MINING CLAIMS LOCATION FEE CASES: AMC457417/\$40.00, AMC457418/\$40.00, AMC457419/\$40.00, AMC457420/\$40.00, AMC457421/\$40.00, AMC457422/\$40.00, AMC457423/\$40.00, AMC457424/\$40.00, AMC457425/\$40.00, AMC457426/\$40.00, AMC457427/\$40.00, AMC457428/\$40.00, AMC457429/\$40.00, AMC457430/\$40.00, AMC457431/\$40.00, AMC457432/\$40.00, AMC457433/\$40.00, AMC457434/\$40.00, AMC457435/\$40.00, AMC457436/\$40.00, AMC457437/\$40.00, AMC457438/\$40.00, AMC457439/\$40.00, AMC457440/\$40.00, AMC457441/\$40.00, AMC457442/\$40.00, AMC457443/\$40.00, AMC457444/\$40.00, AMC457445/\$40.00, AMC457446/\$40.00, AMC457447/\$40.00, AMC457448/\$40.00, AMC457449/\$40.00, AMC457450/\$40.00, AMC457451/\$40.00, AMC457452/\$40.00, AMC457453/\$40.00, AMC457454/\$40.00, AMC457455/\$40.00, AMC457456/\$40.00, AMC457457/\$40.00, AMC457458/\$40.00, AMC457459/\$40.00, AMC457460/\$40.00, AMC457461/\$40.00, AMC457462/\$40.00, AMC457463/\$40.00, AMC457464/\$40.00, AMC457465/\$40.00, AMC457466/\$40.00</p>			
3	50.00	<p>LOCATABLE MINERALS / MINING CLAIMS- NEW, UNADJUD, ONE OR MORE AUTH NOS / NEW MINING CLAIMS MAINTENANCE FEE CASES: AMC457417/\$165.00, AMC457418/\$165.00, AMC457419/\$165.00, AMC457420/\$165.00, AMC457421/\$165.00, AMC457422/\$165.00, AMC457423/\$165.00, AMC457424/\$165.00, AMC457425/\$165.00, AMC457426/\$165.00, AMC457427/\$165.00, AMC457428/\$165.00, AMC457429/\$165.00, AMC457430/\$165.00, AMC457431/\$165.00, AMC457432/\$165.00, AMC457433/\$165.00, AMC457434/\$165.00, AMC457435/\$165.00, AMC457436/\$165.00, AMC457437/\$165.00, AMC457438/\$165.00, AMC457439/\$165.00, AMC457440/\$165.00, AMC457441/\$165.00, AMC457442/\$165.00, AMC457443/\$165.00, AMC457444/\$165.00, AMC457445/\$165.00, AMC457446/\$165.00, AMC457447/\$165.00, AMC457448/\$165.00, AMC457449/\$165.00, AMC457450/\$165.00, AMC457451/\$165.00, AMC457452/\$165.00,</p>		- n/a -	8250.00

	AMC457453/\$165.00, AMC457454/\$165.00, AMC457455/\$165.00, AMC457456/\$165.00, AMC457457/\$165.00, AMC457458/\$165.00, AMC457459/\$165.00, AMC457460/\$165.00, AMC457461/\$165.00, AMC457462/\$165.00, AMC457463/\$165.00, AMC457464/\$165.00, AMC457465/\$165.00, AMC457466/\$165.00		
TOTAL:			\$11,250.00

PAYMENT INFORMATION			
1	AMOUNT:	11250.00	POSTMARKED: N/A
	TYPE:	CHECK	RECEIVED: 10/17/2019
	CHECK NO:	91792	
	NAME:	FENNEMORE CRAIG PC 2394 E CAMELBACK RD PHOENIX AZ 85016 US	

REMARKS

This receipt was generated by the automated BLM Collections and Billing System and is a paper representation of a portion of the official electronic record contained therein.

United States Department of the Interior
Bureau of Land Management
 DIV OF LANDS, MINRLS & ENERGY
 ONE N CENTRAL AVE
 PHOENIX, AZ 85004 -4427
 Phone: 602-417-9200

Receipt	
No:	4586732

Transaction #: 4708393	
Date of Transaction: 10/18/2019	
CUSTOMER:	
	ROSEMONT COPPER COMPANY 5255 E WILLIAMS CIR STE 1065 TUCSON,AZ 85711-7407 US

LINE #	QTY	DESCRIPTION	REMARKS	UNIT PRICE	TOTAL
1	50.00	LOCATABLE MINERALS / MINING CLAIMS- NEW,UNADJUD, ONE OR MORE AUTH NOS / NEW MINING CLAIM PROCESSING FEE CASES: AMC457467/\$20.00, AMC457468/\$20.00, AMC457469/\$20.00, AMC457470/\$20.00, AMC457471/\$20.00, AMC457472/\$20.00, AMC457473/\$20.00, AMC457474/\$20.00, AMC457475/\$20.00, AMC457476/\$20.00, AMC457477/\$20.00, AMC457478/\$20.00, AMC457479/\$20.00, AMC457480/\$20.00, AMC457481/\$20.00, AMC457482/\$20.00, AMC457483/\$20.00, AMC457484/\$20.00, AMC457485/\$20.00, AMC457486/\$20.00, AMC457487/\$20.00, AMC457488/\$20.00, AMC457489/\$20.00, AMC457490/\$20.00, AMC457491/\$20.00, AMC457492/\$20.00, AMC457493/\$20.00, AMC457494/\$20.00, AMC457495/\$20.00, AMC457496/\$20.00, AMC457497/\$20.00, AMC457498/\$20.00, AMC457499/\$20.00, AMC457500/\$20.00, AMC457501/\$20.00, AMC457502/\$20.00, AMC457503/\$20.00, AMC457504/\$20.00, AMC457505/\$20.00, AMC457506/\$20.00, AMC457507/\$20.00, AMC457508/\$20.00, AMC457509/\$20.00, AMC457510/\$20.00, AMC457511/\$20.00, AMC457512/\$20.00, AMC457513/\$20.00, AMC457514/\$20.00, AMC457515/\$20.00, AMC457516/\$20.00		- n/a -	1000.00
2	50.00			- n/a -	2000.00

		<p>LOCATABLE MINERALS / MINING CLAIMS- NEW,UNADJUD, ONE OR MORE AUTH NOS / NEW MINING CLAIMS LOCATION FEE CASES: AMC457467/\$40.00, AMC457468/\$40.00, AMC457469/\$40.00, AMC457470/\$40.00, AMC457471/\$40.00, AMC457472/\$40.00, AMC457473/\$40.00, AMC457474/\$40.00, AMC457475/\$40.00, AMC457476/\$40.00, AMC457477/\$40.00, AMC457478/\$40.00, AMC457479/\$40.00, AMC457480/\$40.00, AMC457481/\$40.00, AMC457482/\$40.00, AMC457483/\$40.00, AMC457484/\$40.00, AMC457485/\$40.00, AMC457486/\$40.00, AMC457487/\$40.00, AMC457488/\$40.00, AMC457489/\$40.00, AMC457490/\$40.00, AMC457491/\$40.00, AMC457492/\$40.00, AMC457493/\$40.00, AMC457494/\$40.00, AMC457495/\$40.00, AMC457496/\$40.00, AMC457497/\$40.00, AMC457498/\$40.00, AMC457499/\$40.00, AMC457500/\$40.00, AMC457501/\$40.00, AMC457502/\$40.00, AMC457503/\$40.00, AMC457504/\$40.00, AMC457505/\$40.00, AMC457506/\$40.00, AMC457507/\$40.00, AMC457508/\$40.00, AMC457509/\$40.00, AMC457510/\$40.00, AMC457511/\$40.00, AMC457512/\$40.00, AMC457513/\$40.00, AMC457514/\$40.00, AMC457515/\$40.00, AMC457516/\$40.00</p>			
3	50.00	<p>LOCATABLE MINERALS / MINING CLAIMS- NEW,UNADJUD, ONE OR MORE AUTH NOS / NEW MINING CLAIMS MAINTENANCE FEE CASES: AMC457467/\$165.00, AMC457468/\$165.00, AMC457469/\$165.00, AMC457470/\$165.00, AMC457471/\$165.00, AMC457472/\$165.00, AMC457473/\$165.00, AMC457474/\$165.00, AMC457475/\$165.00, AMC457476/\$165.00, AMC457477/\$165.00, AMC457478/\$165.00, AMC457479/\$165.00, AMC457480/\$165.00, AMC457481/\$165.00, AMC457482/\$165.00, AMC457483/\$165.00, AMC457484/\$165.00, AMC457485/\$165.00, AMC457486/\$165.00, AMC457487/\$165.00, AMC457488/\$165.00, AMC457489/\$165.00, AMC457490/\$165.00, AMC457491/\$165.00, AMC457492/\$165.00, AMC457493/\$165.00, AMC457494/\$165.00, AMC457495/\$165.00, AMC457496/\$165.00, AMC457497/\$165.00, AMC457498/\$165.00, AMC457499/\$165.00, AMC457500/\$165.00, AMC457501/\$165.00, AMC457502/\$165.00,</p>		- n/a -	8250.00

	AMC457503/\$165.00, AMC457504/\$165.00, AMC457505/\$165.00, AMC457506/\$165.00, AMC457507/\$165.00, AMC457508/\$165.00, AMC457509/\$165.00, AMC457510/\$165.00, AMC457511/\$165.00, AMC457512/\$165.00, AMC457513/\$165.00, AMC457514/\$165.00, AMC457515/\$165.00, AMC457516/\$165.00			
TOTAL:				\$11,250.00

PAYMENT INFORMATION			
1	AMOUNT:	11250.00	POSTMARKED: N/A
	TYPE:	CHECK	RECEIVED: 10/18/2019
	CHECK NO:	91792	
	NAME:	FENNEMORE CRAIG PC 2394 E CAMELBACK RD STE 600 PHOENIX AZ 85016 US	

REMARKS

This receipt was generated by the automated BLM Collections and Billing System and is a paper representation of a portion of the official electronic record contained therein.

United States Department of the Interior
Bureau of Land Management
 DIV OF LANDS, MINRLS & ENERGY
 ONE N CENTRAL AVE
 PHOENIX, AZ 85004 -4427
 Phone: 602-417-9200

Receipt	
No:	4586933

Transaction #: 4708597	
Date of Transaction: 10/18/2019	
CUSTOMER:	
	ROSEMONT COPPER COMPANY 5255 E WILLIAMS CIR STE 1065 TUCSON, AZ 85711-7407 US

LINE #	QTY	DESCRIPTION	REMARKS	UNIT PRICE	TOTAL
1	50.00	LOCATABLE MINERALS / MINING CLAIMS- NEW, UNADJUD, ONE OR MORE AUTH NOS / NEW MINING CLAIM PROCESSING FEE CASES: AMC457517/\$20.00, AMC457518/\$20.00, AMC457519/\$20.00, AMC457520/\$20.00, AMC457521/\$20.00, AMC457522/\$20.00, AMC457523/\$20.00, AMC457524/\$20.00, AMC457525/\$20.00, AMC457526/\$20.00, AMC457527/\$20.00, AMC457528/\$20.00, AMC457529/\$20.00, AMC457530/\$20.00, AMC457531/\$20.00, AMC457532/\$20.00, AMC457533/\$20.00, AMC457534/\$20.00, AMC457535/\$20.00, AMC457536/\$20.00, AMC457537/\$20.00, AMC457538/\$20.00, AMC457539/\$20.00, AMC457540/\$20.00, AMC457541/\$20.00, AMC457542/\$20.00, AMC457543/\$20.00, AMC457544/\$20.00, AMC457545/\$20.00, AMC457546/\$20.00, AMC457547/\$20.00, AMC457548/\$20.00, AMC457549/\$20.00, AMC457550/\$20.00, AMC457551/\$20.00, AMC457552/\$20.00, AMC457553/\$20.00, AMC457554/\$20.00, AMC457555/\$20.00, AMC457556/\$20.00, AMC457557/\$20.00, AMC457558/\$20.00, AMC457559/\$20.00, AMC457560/\$20.00, AMC457561/\$20.00, AMC457562/\$20.00, AMC457563/\$20.00, AMC457564/\$20.00, AMC457565/\$20.00, AMC457566/\$20.00		- n/a -	1000.00
2	50.00			- n/a -	2000.00

		<p>LOCATABLE MINERALS / MINING CLAIMS- NEW,UNADJUD, ONE OR MORE AUTH NOS / NEW MINING CLAIMS LOCATION FEE CASES: AMC457517/\$40.00, AMC457518/\$40.00, AMC457519/\$40.00, AMC457520/\$40.00, AMC457521/\$40.00, AMC457522/\$40.00, AMC457523/\$40.00, AMC457524/\$40.00, AMC457525/\$40.00, AMC457526/\$40.00, AMC457527/\$40.00, AMC457528/\$40.00, AMC457529/\$40.00, AMC457530/\$40.00, AMC457531/\$40.00, AMC457532/\$40.00, AMC457533/\$40.00, AMC457534/\$40.00, AMC457535/\$40.00, AMC457536/\$40.00, AMC457537/\$40.00, AMC457538/\$40.00, AMC457539/\$40.00, AMC457540/\$40.00, AMC457541/\$40.00, AMC457542/\$40.00, AMC457543/\$40.00, AMC457544/\$40.00, AMC457545/\$40.00, AMC457546/\$40.00, AMC457547/\$40.00, AMC457548/\$40.00, AMC457549/\$40.00, AMC457550/\$40.00, AMC457551/\$40.00, AMC457552/\$40.00, AMC457553/\$40.00, AMC457554/\$40.00, AMC457555/\$40.00, AMC457556/\$40.00, AMC457557/\$40.00, AMC457558/\$40.00, AMC457559/\$40.00, AMC457560/\$40.00, AMC457561/\$40.00, AMC457562/\$40.00, AMC457563/\$40.00, AMC457564/\$40.00, AMC457565/\$40.00, AMC457566/\$40.00</p>			
3	50.00	<p>LOCATABLE MINERALS / MINING CLAIMS- NEW,UNADJUD, ONE OR MORE AUTH NOS / NEW MINING CLAIMS MAINTENANCE FEE CASES: AMC457517/\$165.00, AMC457518/\$165.00, AMC457519/\$165.00, AMC457520/\$165.00, AMC457521/\$165.00, AMC457522/\$165.00, AMC457523/\$165.00, AMC457524/\$165.00, AMC457525/\$165.00, AMC457526/\$165.00, AMC457527/\$165.00, AMC457528/\$165.00, AMC457529/\$165.00, AMC457530/\$165.00, AMC457531/\$165.00, AMC457532/\$165.00, AMC457533/\$165.00, AMC457534/\$165.00, AMC457535/\$165.00, AMC457536/\$165.00, AMC457537/\$165.00, AMC457538/\$165.00, AMC457539/\$165.00, AMC457540/\$165.00, AMC457541/\$165.00, AMC457542/\$165.00, AMC457543/\$165.00, AMC457544/\$165.00, AMC457545/\$165.00, AMC457546/\$165.00, AMC457547/\$165.00, AMC457548/\$165.00, AMC457549/\$165.00, AMC457550/\$165.00, AMC457551/\$165.00, AMC457552/\$165.00,</p>		- n/a -	8250.00

	AMC457553/\$165.00, AMC457554/\$165.00, AMC457555/\$165.00, AMC457556/\$165.00, AMC457557/\$165.00, AMC457558/\$165.00, AMC457559/\$165.00, AMC457560/\$165.00, AMC457561/\$165.00, AMC457562/\$165.00, AMC457563/\$165.00, AMC457564/\$165.00, AMC457565/\$165.00, AMC457566/\$165.00		
TOTAL:			\$11,250.00

PAYMENT INFORMATION				
1	AMOUNT:	11250.00	POSTMARKED:	N/A
	TYPE:	CHECK	RECEIVED:	10/18/2019
	CHECK NO:	91792		
	NAME:	FENNEMORE CRAIG PC 2394 E CAMELBACK RD PHOENIX AZ 85016 US		

REMARKS

This receipt was generated by the automated BLM Collections and Billing System and is a paper representation of a portion of the official electronic record contained therein.

United States Department of the Interior
Bureau of Land Management
 DIV OF LANDS, MINRLS & ENERGY
 ONE N CENTRAL AVE
 PHOENIX, AZ 85004 -4427
 Phone: 602-417-9200

Receipt	
No:	4587339

Transaction #: 4709010	
Date of Transaction: 10/21/2019	
CUSTOMER:	
ROSEMONT COPPER COMPANY 5255 E WILLIAMS CIR STE 1065 TUCSON, AZ 85711-7407 US	

LINE #	QTY	DESCRIPTION	REMARKS	UNIT PRICE	TOTAL
1	50.00	LOCATABLE MINERALS / MINING CLAIMS- NEW, UNADJUD, ONE OR MORE AUTH NOS / NEW MINING CLAIM PROCESSING FEE CASES: AMC457567/\$20.00, AMC457568/\$20.00, AMC457569/\$20.00, AMC457570/\$20.00, AMC457571/\$20.00, AMC457572/\$20.00, AMC457573/\$20.00, AMC457574/\$20.00, AMC457575/\$20.00, AMC457576/\$20.00, AMC457577/\$20.00, AMC457578/\$20.00, AMC457579/\$20.00, AMC457580/\$20.00, AMC457581/\$20.00, AMC457582/\$20.00, AMC457583/\$20.00, AMC457584/\$20.00, AMC457585/\$20.00, AMC457586/\$20.00, AMC457587/\$20.00, AMC457588/\$20.00, AMC457589/\$20.00, AMC457590/\$20.00, AMC457591/\$20.00, AMC457592/\$20.00, AMC457593/\$20.00, AMC457594/\$20.00, AMC457595/\$20.00, AMC457596/\$20.00, AMC457597/\$20.00, AMC457598/\$20.00, AMC457599/\$20.00, AMC457600/\$20.00, AMC457601/\$20.00, AMC457602/\$20.00, AMC457603/\$20.00, AMC457604/\$20.00, AMC457605/\$20.00, AMC457606/\$20.00, AMC457607/\$20.00, AMC457608/\$20.00, AMC457609/\$20.00, AMC457610/\$20.00, AMC457611/\$20.00, AMC457612/\$20.00, AMC457613/\$20.00, AMC457614/\$20.00, AMC457615/\$20.00, AMC457616/\$20.00		- n/a -	1000.00
2	50.00			- n/a -	2000.00

		LOCATABLE MINERALS / MINING CLAIMS- NEW,UNADJUD, ONE OR MORE AUTH NOS / NEW MINING CLAIMS LOCATION FEE CASES: AMC457567/\$40.00, AMC457568/\$40.00, AMC457569/\$40.00, AMC457570/\$40.00, AMC457571/\$40.00, AMC457572/\$40.00, AMC457573/\$40.00, AMC457574/\$40.00, AMC457575/\$40.00, AMC457576/\$40.00, AMC457577/\$40.00, AMC457578/\$40.00, AMC457579/\$40.00, AMC457580/\$40.00, AMC457581/\$40.00, AMC457582/\$40.00, AMC457583/\$40.00, AMC457584/\$40.00, AMC457585/\$40.00, AMC457586/\$40.00, AMC457587/\$40.00, AMC457588/\$40.00, AMC457589/\$40.00, AMC457590/\$40.00, AMC457591/\$40.00, AMC457592/\$40.00, AMC457593/\$40.00, AMC457594/\$40.00, AMC457595/\$40.00, AMC457596/\$40.00, AMC457597/\$40.00, AMC457598/\$40.00, AMC457599/\$40.00, AMC457600/\$40.00, AMC457601/\$40.00, AMC457602/\$40.00, AMC457603/\$40.00, AMC457604/\$40.00, AMC457605/\$40.00, AMC457606/\$40.00, AMC457607/\$40.00, AMC457608/\$40.00, AMC457609/\$40.00, AMC457610/\$40.00, AMC457611/\$40.00, AMC457612/\$40.00, AMC457613/\$40.00, AMC457614/\$40.00, AMC457615/\$40.00, AMC457616/\$40.00		
3	50.00	LOCATABLE MINERALS / MINING CLAIMS- NEW,UNADJUD, ONE OR MORE AUTH NOS / NEW MINING CLAIMS MAINTENANCE FEE CASES: AMC457567/\$165.00, AMC457568/\$165.00, AMC457569/\$165.00, AMC457570/\$165.00, AMC457571/\$165.00, AMC457572/\$165.00, AMC457573/\$165.00, AMC457574/\$165.00, AMC457575/\$165.00, AMC457576/\$165.00, AMC457577/\$165.00, AMC457578/\$165.00, AMC457579/\$165.00, AMC457580/\$165.00, AMC457581/\$165.00, AMC457582/\$165.00, AMC457583/\$165.00, AMC457584/\$165.00, AMC457585/\$165.00, AMC457586/\$165.00, AMC457587/\$165.00, AMC457588/\$165.00, AMC457589/\$165.00, AMC457590/\$165.00, AMC457591/\$165.00, AMC457592/\$165.00, AMC457593/\$165.00, AMC457594/\$165.00, AMC457595/\$165.00, AMC457596/\$165.00, AMC457597/\$165.00, AMC457598/\$165.00, AMC457599/\$165.00, AMC457600/\$165.00, AMC457601/\$165.00, AMC457602/\$165.00,	- n/a -	8250.00

	AMC457603/\$165.00, AMC457604/\$165.00, AMC457605/\$165.00, AMC457606/\$165.00, AMC457607/\$165.00, AMC457608/\$165.00, AMC457609/\$165.00, AMC457610/\$165.00, AMC457611/\$165.00, AMC457612/\$165.00, AMC457613/\$165.00, AMC457614/\$165.00, AMC457615/\$165.00, AMC457616/\$165.00		
TOTAL:			\$11,250.00

PAYMENT INFORMATION			
1	AMOUNT:	11250.00	POSTMARKED: N/A
	TYPE:	CHECK	RECEIVED: 10/21/2019
	CHECK NO:	91792	
	NAME:	FENNEMORE CRAIG PC 2394 E CAMELBACK RD STE 600 PHOENIX AZ 85016 US	

REMARKS

This receipt was generated by the automated BLM Collections and Billing System and is a paper representation of a portion of the official electronic record contained therein.

LOCATION NOTICES
AMENDMENTS
STATUS SHEET
GEO REPORT/MTP

MINING CLAIM STATUS REPORT - Assessment Year 2020

Data Entered: 10/30/19 Ram

MTP Checked By: 10/30/19 Ram
 GEO Checked By: 10/30/19 Ram

LEAD SERIAL NUMBER: AMC 457417 thru AMC 457616

NUMBER OF CLAIMS & TYPE:

____ LODGE
 ____ PLACER
200 ASSOCIATION PLACER
 ____ MILL SITE
 ____ TUNNEL SITE

CHARGES:

Processing Fee @ \$20 = \$ 4,000
 Location Fee @ \$40 = \$ 8,000
 Maintenance Fee @ \$165 = \$ 33,000
 Add'l Maint Fee for Assoc Placer = \$ _____
SUBTOTAL \$ _____
 Other Fees \$ _____
 Other Fees \$ _____
TOTAL \$ 45,000

TOTAL ACREAGE: _____ Per Claim
 (Placer Only)

NUMBER OF LOCATORS: _____

DOCUMENTS RECEIVED VIA: Over-the-Counter Mail **TIMELY FILED:** Yes No
accepted as mail - 772 in total

LEGAL DESCRIPTION:	T	<u>185</u>	R	<u>15E</u>	SEC	<u>24-25, 36</u>
	T	<u>185</u>	R	<u>16E</u>	SEC	<u>19-22, 28-33</u>
	T	<u>195</u>	R	<u>15E</u>	SEC	
	T	<u>195</u>	R	<u>16E</u>	SEC	<u>4-8</u>
	T	_____	R	_____	SEC	_____

BLM FOREST SERVICE SUBJ TO PL 359: Yes No
 WILDERNESS AREA

SPLIT ESTATE: N/A SX PX OTHER
 SRHA Was proper Notice filed if located on SHRA Land? Yes No

RECONVEYED MINERALS ON BLM LAND REQUIRE OPENING ORDER FROM 1944 TO 1993:
 Open to Entry On _____ N/A

COMMENTS/STATUS: VOID PARTIALLY VOID PVT MINERALS WITHDRAWN LANDS
 OTHER

Claimant acknowledges that portions of the following claim(s) site(s) may be void or voidable.

Printed Name of Claimant _____ Signature of Claimant _____

*****FINAL ADJUDICATION*****

DATE _____ INITIALS _____



When Filed Return To:
Rosemont Copper Company
5255 East Williams Circle
Suite 1065
Tucson, Arizona 85711

LOCATION NOTICE FOR MILL SITE CLAIM

NOTICE IS HEREBY GIVEN that the RCMS-201 mill site claim
has been located by:

Rosemont Copper Company
5255 East Williams Circle
Suite 1065
Tucson, Arizona 85711

RECEIVED BLM AZ STATE OFFICE 2019 OCT 17 P 2:41 PHOENIX, ARIZONA	BLM Date Stamp
---	----------------------

The general course of this claim is NORTH TO SOUTH, and it is situated in the Rosemont Mining District in Pima County, Arizona. This claim is 660 feet in length and 330 feet in width, comprising approximately 5 acres. This claim is marked by five monuments, one at each corner and one at the location monument of each claim.

The location monument on which this notice is posted is situated within:

Section 5, Township 19 SOUTH, Range 16 EAST, Gila & Salt River Meridian, Pima County, Arizona and this claim encompasses portions of the following quarter section(s): THE NW 1/4 OF SECTION 5, T19S, R16E, Gila & Salt River Meridian, Pima County, Arizona.

The location monument is set inside the NORTHEAST corner of the claim, approximately 1 foot WEST of the EAST line of the claim and 1 foot SOUTH of the NORTH line of the claim.

The locality of this claim with reference to some natural object or permanent monument and additional information (if any) concerning its locality are as follows:

The NORTHEAST CORNER of the claim is located 4520 feet North and 627 feet East from the Southwest Corner of Section 5, T19S, R16E, Gila & Salt River Meridian, Pima County, Arizona.

The undersigned, as agent for and on behalf of the locator, claims the ground as described above and as set forth on the attached claim map. This mill site claim is not intended to encroach on any private fee property or federal land that is not open for location. This mill site claim has been located for the purpose of appropriating nonmineral land (if any) that may lie within the boundaries of the underlying lode claim(s). This mill site claim is not intended as an abandonment of the underlying lode claim(s).

DATED AND POSTED on the ground this 17th day of SEPT, 2019.

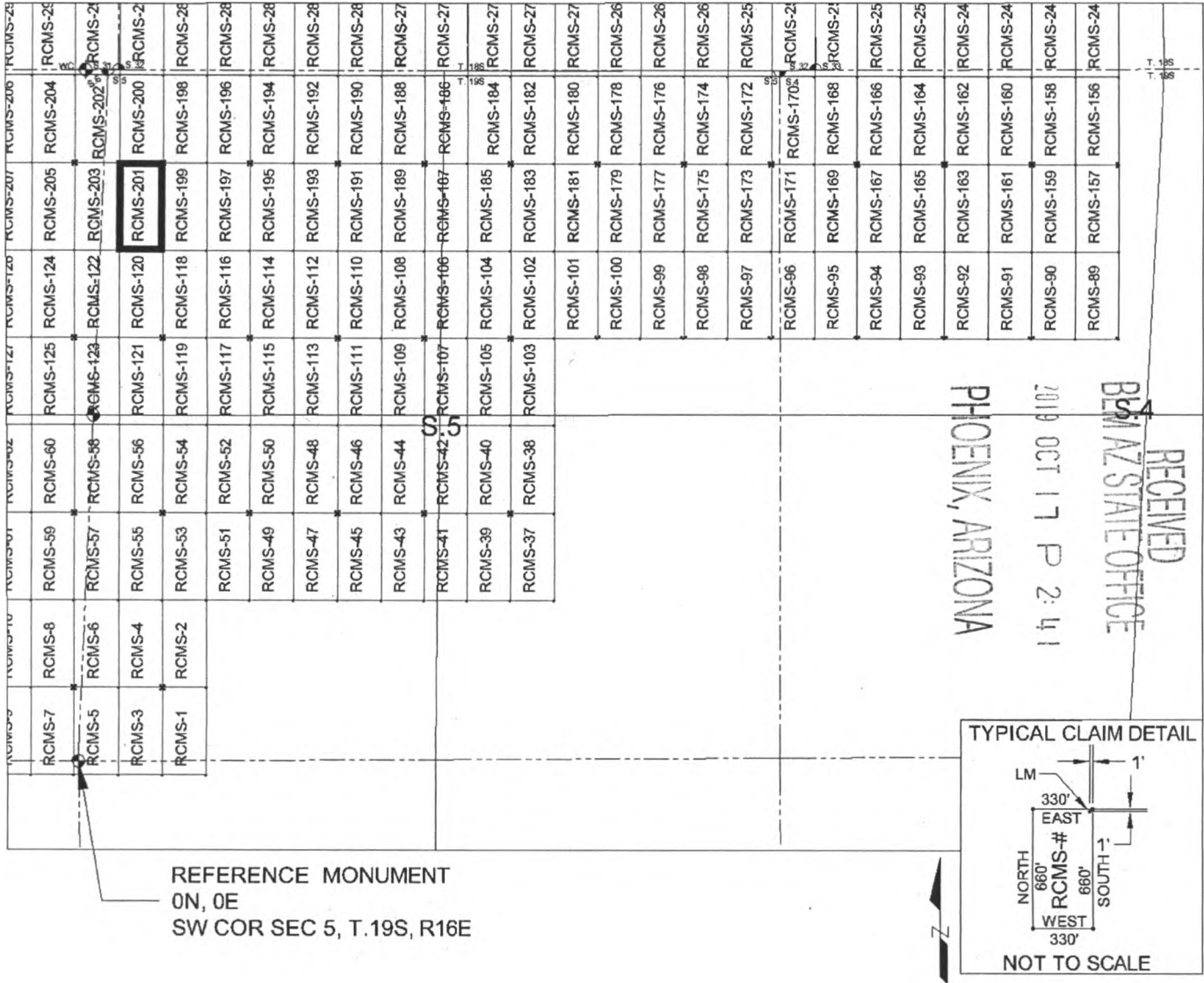
By: JOEL KARTCHNER
AGENT: Darling Geomatics

AMC 457417

When Filed Return To:
 Rosemont Copper Company
 5255 East Williams Circle
 Suite 1065
 Tucson, Arizona 85711

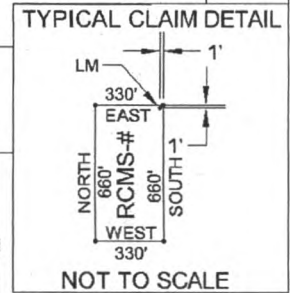
MILL SITE MAP

Mill Site (x) Placer ()



REFERENCE MONUMENT
 0N, 0E
 SW COR SEC 5, T.19S, R16E

SCALE 1" = 1320 ft.



RECEIVED
 PIMA STATE OFFICE
 2019 OCT 17 P 2:41
 PHOENIX, ARIZONA

AMC457417

1. The above map depicts the RCMS-201 mill site claim, which is located in Section(s) 5, Township 19 SOUTH, Range 16 EAST, Gila & Salt River Meridian, Pima County, Arizona.
2. The type of corner and location monuments used are as follows: 2"X2"X5' WOOD POSTS.
3. The NORTHEAST CORNER of the claim is located 4520 feet North and 627 feet East from the Southwest Corner of Section 5, T19S, R16E, Gila & Salt River Meridian, Pima County, Arizona. The bearings of side lines are NORTH and SOUTH and the bearings of the end lines are EAST and WEST. Distances in feet between claim corners are 330 feet for end lines and 660 for side lines.

When Filed Return To:
Rosemont Copper Company
5255 East Williams Circle
Suite 1065
Tucson, Arizona 85711

LOCATION NOTICE FOR MILL SITE CLAIM

NOTICE IS HEREBY GIVEN that the RCMS-202 mill site claim
has been located by:

Rosemont Copper Company
5255 East Williams Circle
Suite 1065
Tucson, Arizona 85711

RECEIVED
BLM AZ STATE OFFICE
2019 OCT 17 P 2:41
PHOENIX, ARIZONA

BLM
Date
Stamp

The general course of this claim is SOUTH TO NORTH, and it is situated in the Rosemont Mining District in Pima County, Arizona. This claim is 660 feet in length and 330 feet in width, comprising approximately 5 acres. This claim is marked by five monuments, one at each corner and one at the location monument of each claim.

The location monument on which this notice is posted is situated within:

Section 6, Township 19 SOUTH, Range 16 EAST, Gila & Salt River Meridian, Pima County, Arizona and this claim encompasses portions of the following quarter section(s): THE NW 1/4 OF SECTION 5 & THE NE 1/4 OF SECTION 6, T19S, R16E, Gila & Salt River Meridian, Pima County, Arizona.

The location monument is set inside the SOUTHWEST corner of the claim, approximately 1 foot EAST of the WEST line of the claim and 1 foot NORTH of the SOUTH line of the claim.

The locality of this claim with reference to some natural object or permanent monument and additional information (if any) concerning its locality are as follows:

The SOUTHWEST CORNER of the claim is located 4520 feet North and 33 feet West from the Southwest Corner of Section 5, T19S, R16E, Gila & Salt River Meridian, Pima County, Arizona.

The undersigned, as agent for and on behalf of the locator, claims the ground as described above and as set forth on the attached claim map. This mill site claim is not intended to encroach on any private fee property or federal land that is not open for location. This mill site claim has been located for the purpose of appropriating nonmineral land (if any) that may lie within the boundaries of the underlying lode claim(s). This mill site claim is not intended as an abandonment of the underlying lode claim(s).

DATED AND POSTED on the ground this 17th day of SEPT, 2019.

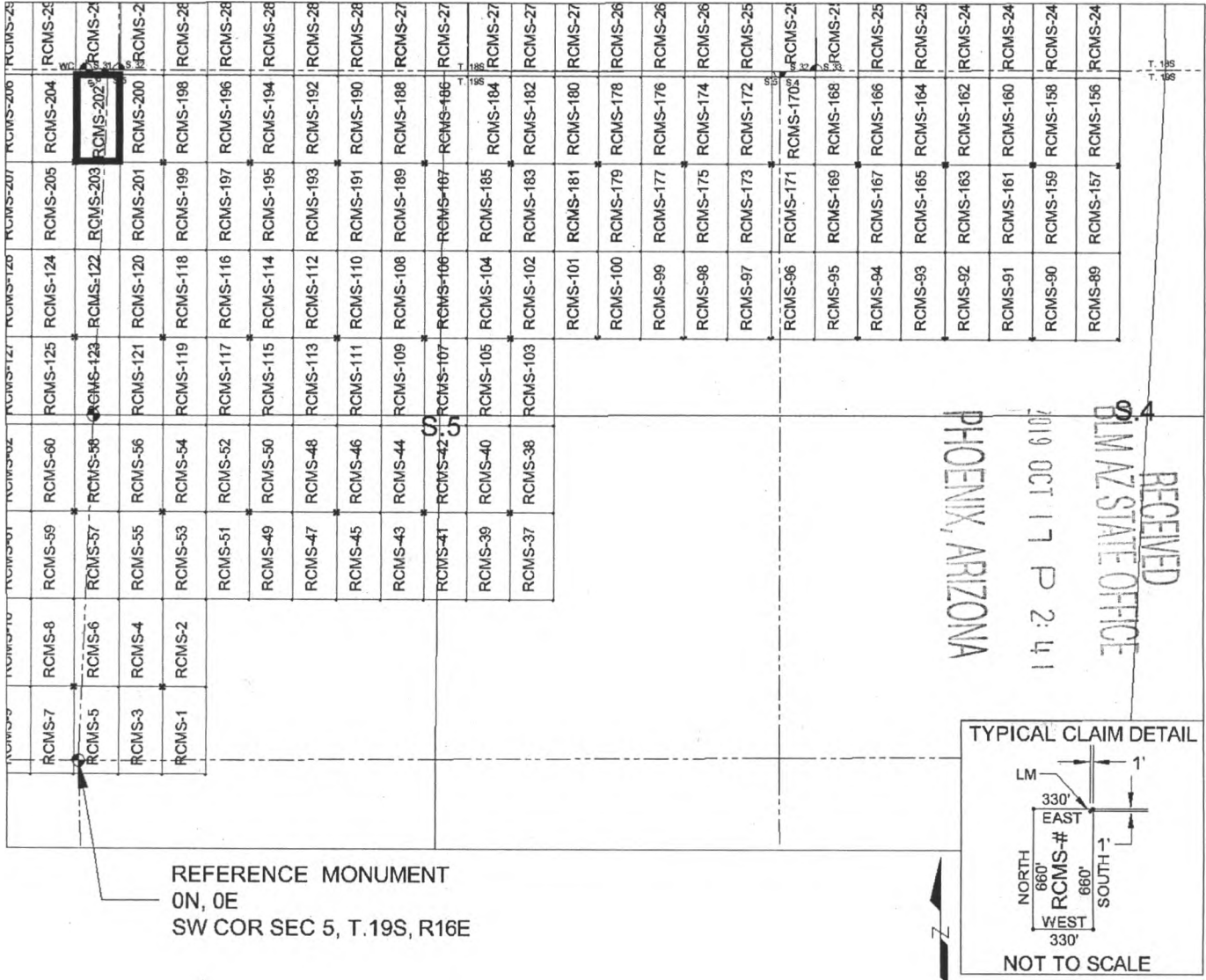
By: JOEL KARTCHNER
AGENT: Darling Geomatics

AMC 457418

When Filed Return To:
 Rosemont Copper Company
 5255 East Williams Circle
 Suite 1065
 Tucson, Arizona 85711

MILL SITE MAP

Mill Site (x) Placer ()



1. The above map depicts the RCMS-202 mill site claim, which is located in Section(s) 5 & 6, Township 19 SOUTH, Range 16 EAST, Gila & Salt River Meridian, Pima County, Arizona.
2. The type of corner and location monuments used are as follows: 2"X2"X5' WOOD POSTS.
3. The SOUTHWEST CORNER of the claim is located 4520 feet North and 33 feet West from the Southwest Corner of Section 5, T19S, R16E, Gila & Salt River Meridian, Pima County, Arizona. The bearings of side lines are NORTH and SOUTH and the bearings of the end lines are EAST and WEST. Distances in feet between claim corners are 330 feet for end lines and 660 for side lines.

AMC457418

When Filed Return To:
Rosemont Copper Company
5255 East Williams Circle
Suite 1065
Tucson, Arizona 85711

LOCATION NOTICE FOR MILL SITE CLAIM

NOTICE IS HEREBY GIVEN that the RCMS-203 mill site claim has been located by:

Rosemont Copper Company
5255 East Williams Circle
Suite 1065
Tucson, Arizona 85711

BLM Date Stamp	RECEIVED BLM AZ STATE OFFICE 2019 OCT 17 P 2:41 PHOENIX, ARIZONA
----------------------	---

The general course of this claim is NORTH TO SOUTH, and it is situated in the Rosemont Mining District in Pima County, Arizona. This claim is 660 feet in length and 330 feet in width, comprising approximately 5 acres. This claim is marked by five monuments, one at each corner and one at the location monument of each claim.

The location monument on which this notice is posted is situated within:
Section 6, Township 19 SOUTH, Range 16 EAST, Gila & Salt River Meridian, Pima County, Arizona and this claim encompasses portions of the following quarter section(s): THE NW 1/4 OF SECTION 5 & THE NE 1/4 OF SECTION 6, T19S, R16E, Gila & Salt River Meridian, Pima County, Arizona.

The location monument is set inside the NORTHWEST corner of the claim, approximately 1 foot EAST of the WEST line of the claim and 1 foot SOUTH of the NORTH line of the claim.

The locality of this claim with reference to some natural object or permanent monument and additional information (if any) concerning its locality are as follows:

The NORTHWEST CORNER of the claim is located 4520 feet North and 33 feet West from the Southwest Corner of Section 5, T19S, R16E, Gila & Salt River Meridian, Pima County, Arizona.

The undersigned, as agent for and on behalf of the locator, claims the ground as described above and as set forth on the attached claim map. This mill site claim is not intended to encroach on any private fee property or federal land that is not open for location. This mill site claim has been located for the purpose of appropriating nonmineral land (if any) that may lie within the boundaries of the underlying lode claim(s). This mill site claim is not intended as an abandonment of the underlying lode claim(s).

DATED AND POSTED on the ground this 17th day of SEPT, 2019.

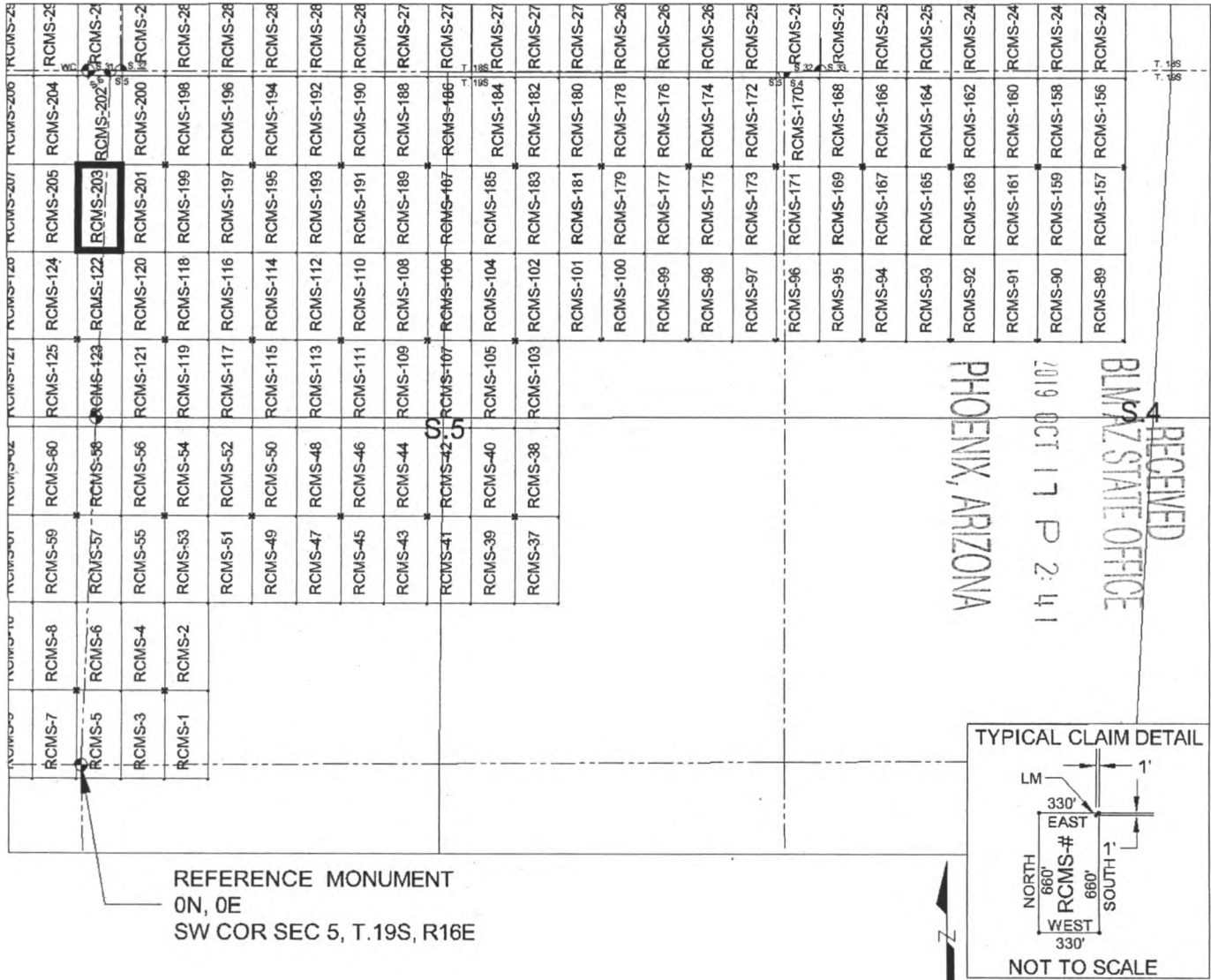
By: JOEL KARTCHNER
AGENT: Darling Geomatics

AMC457419

When Filed Return To:
 Rosemont Copper Company
 5255 East Williams Circle
 Suite 1065
 Tucson, Arizona 85711

MILL SITE MAP

Mill Site (x) Placer ()



RECEIVED
 PIMA STATE OFFICE
 2019 OCT 17 P 2:41
 PHOENIX, ARIZONA

AMC457419

1. The above map depicts the RCMS-203 mill site claim, which is located in Section(s) 5 & 6, Township 19 SOUTH, Range 16 EAST, Gila & Salt River Meridian, Pima County, Arizona.
2. The type of corner and location monuments used are as follows: 2"X2"X5' WOOD POSTS.
3. The NORTHWEST CORNER of the claim is located 4520 feet North and 33 feet West from the Southwest Corner of Section 5, T19S, R16E, Gila & Salt River Meridian, Pima County, Arizona. The bearings of side lines are NORTH and SOUTH and the bearings of the end lines are EAST and WEST. Distances in feet between claim corners are 330 feet for end lines and 660 for side lines.

When Filed Return To:
Rosemont Copper Company
5255 East Williams Circle
Suite 1065
Tucson, Arizona 85711

LOCATION NOTICE FOR MILL SITE CLAIM

NOTICE IS HEREBY GIVEN that the RCMS-204 mill site claim
has been located by:

Rosemont Copper Company
5255 East Williams Circle
Suite 1065
Tucson, Arizona 85711

RECEIVED BLM AZ STATE OFFICE 2019 OCT 17 P 2:41 PHOENIX, ARIZONA	BLM Date Stamp
---	----------------------

The general course of this claim is SOUTH TO NORTH, and it is situated in the Rosemont Mining District in Pima County, Arizona. This claim is 660 feet in length and 330 feet in width, comprising approximately 5 acres. This claim is marked by five monuments, one at each corner and one at the location monument of each claim.

The location monument on which this notice is posted is situated within:
Section 6, Township 19 SOUTH, Range 16 EAST, Gila & Salt River Meridian, Pima County, Arizona and this claim encompasses portions of the following quarter section(s): THE NE 1/4 OF SECTION 6, T19S, R16E, Gila & Salt River Meridian, Pima County, Arizona.

The location monument is set inside the SOUTHEAST corner of the claim, approximately 1 foot WEST of the EAST line of the claim and 1 foot NORTH of the SOUTH line of the claim.

The locality of this claim with reference to some natural object or permanent monument and additional information (if any) concerning its locality are as follows:

The SOUTHEAST CORNER of the claim is located 4520 feet North and 33 feet West from the Southwest Corner of Section 5, T19S, R16E, Gila & Salt River Meridian, Pima County, Arizona.

The undersigned, as agent for and on behalf of the locator, claims the ground as described above and as set forth on the attached claim map. This mill site claim is not intended to encroach on any private fee property or federal land that is not open for location. This mill site claim has been located for the purpose of appropriating nonmineral land (if any) that may lie within the boundaries of the underlying lode claim(s). This mill site claim is not intended as an abandonment of the underlying lode claim(s).

DATED AND POSTED on the ground this 17th day of SEPT, 2019.

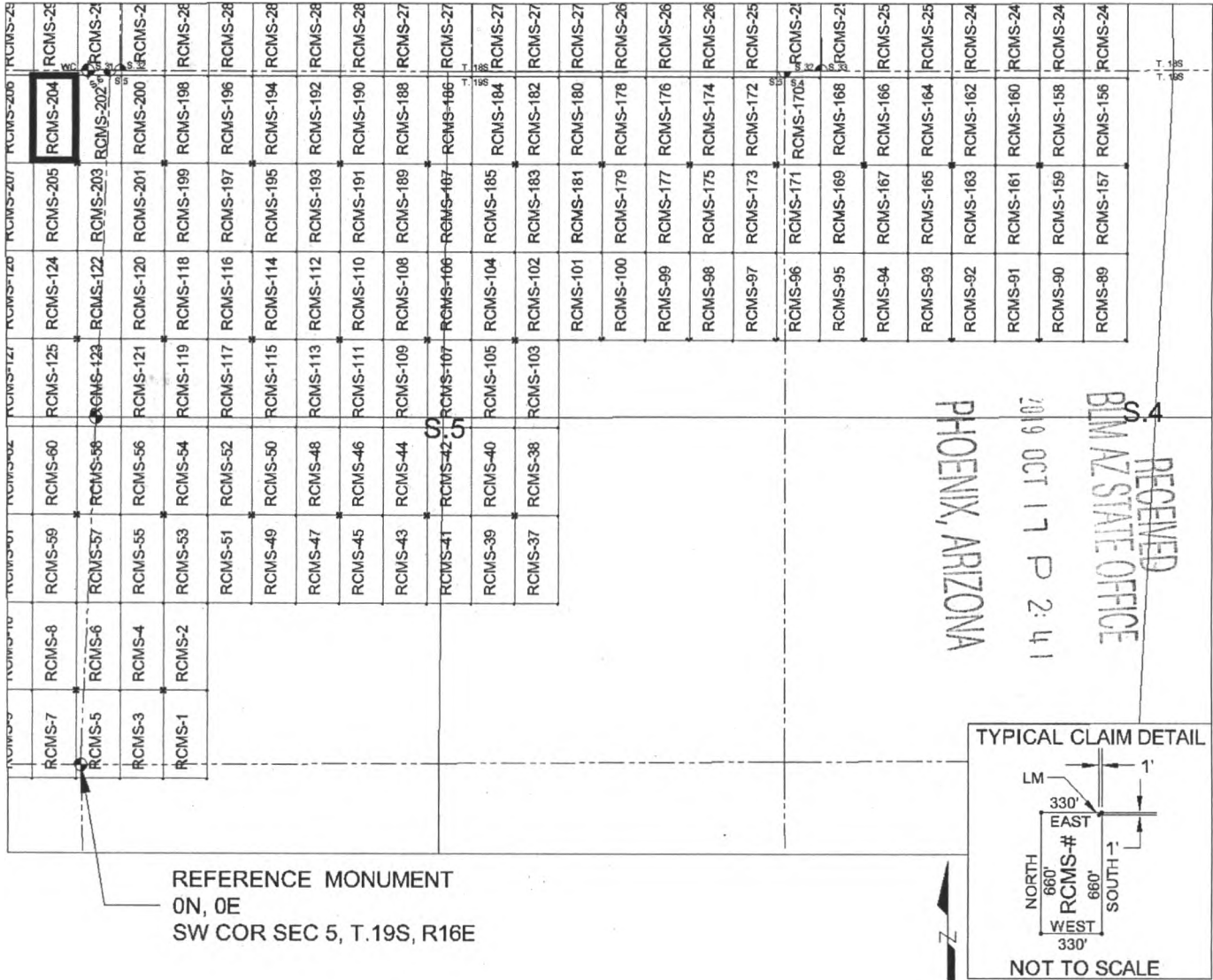
By: JOEL KARTCHNER 
AGENT: Darling Geomatics

AMC 457420

When Filed Return To:
 Rosemont Copper Company
 5255 East Williams Circle
 Suite 1065
 Tucson, Arizona 85711

MILL SITE MAP

Mill Site (x) Placer ()



REFERENCE MONUMENT
 0N, 0E
 SW COR SEC 5, T. 19S, R16E

SCALE 1" = 1320 ft.

1. The above map depicts the RCMS-204 mill site claim, which is located in Section(s) 6, Township 19 SOUTH, Range 16 EAST, Gila & Salt River Meridian, Pima County, Arizona.
2. The type of corner and location monuments used are as follows: 2"X2"X5' WOOD POSTS.
3. The SOUTHEAST CORNER of the claim is located 4520 feet North and 33 feet West from the Southwest Corner of Section 5, T19S, R16E, Gila & Salt River Meridian, Pima County, Arizona. The bearings of side lines are NORTH and SOUTH and the bearings of the end lines are EAST and WEST. Distances in feet between claim corners are 330 feet for end lines and 660 for side lines.

AMC 457420

When Filed Return To:
Rosemont Copper Company
5255 East Williams Circle
Suite 1065
Tucson, Arizona 85711

LOCATION NOTICE FOR MILL SITE CLAIM

NOTICE IS HEREBY GIVEN that the RCMS-205 mill site claim has been located by:

Rosemont Copper Company
5255 East Williams Circle
Suite 1065
Tucson, Arizona 85711

RECEIVED BLMAZ STATE OFFICE 2019 OCT 17 P 2:41 PHOENIX, ARIZONA	BLM Date Stamp
--	----------------------

The general course of this claim is NORTH TO SOUTH, and it is situated in the Rosemont Mining District in Pima County, Arizona. This claim is 660 feet in length and 330 feet in width, comprising approximately 5 acres. This claim is marked by five monuments, one at each corner and one at the location monument of each claim.

The location monument on which this notice is posted is situated within:

Section 6, Township 19 SOUTH, Range 16 EAST, Gila & Salt River Meridian, Pima County, Arizona and this claim encompasses portions of the following quarter section(s): THE NE 1/4 OF SECTION 6, T19S, R16E, Gila & Salt River Meridian, Pima County, Arizona.

The location monument is set inside the NORTHEAST corner of the claim, approximately 1 foot WEST of the EAST line of the claim and 1 foot SOUTH of the NORTH line of the claim.

The locality of this claim with reference to some natural object or permanent monument and additional information (if any) concerning its locality are as follows:

The NORTHEAST CORNER of the claim is located 4520 feet North and 33 feet West from the Southwest Corner of Section 5, T19S, R16E, Gila & Salt River Meridian, Pima County, Arizona.

The undersigned, as agent for and on behalf of the locator, claims the ground as described above and as set forth on the attached claim map. This mill site claim is not intended to encroach on any private fee property or federal land that is not open for location. This mill site claim has been located for the purpose of appropriating nonmineral land (if any) that may lie within the boundaries of the underlying lode claim(s). This mill site claim is not intended as an abandonment of the underlying lode claim(s).

DATED AND POSTED on the ground this 17th day of SEPT, 2019.

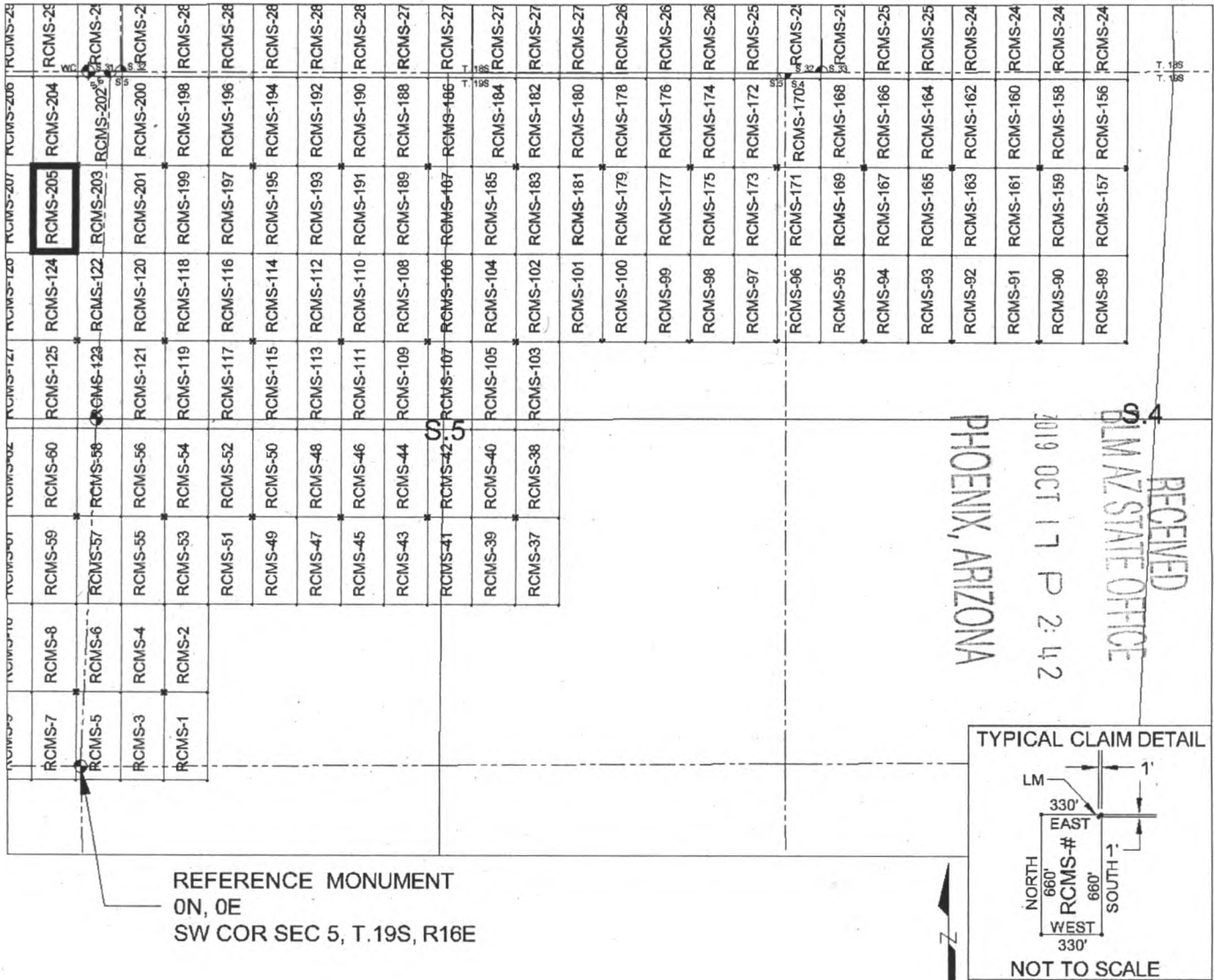
By: JOEL PARTCHNER
AGENT: Darling Geomatics

AMC457421

When Filed Return To:
 Rosemont Copper Company
 5255 East Williams Circle
 Suite 1065
 Tucson, Arizona 85711

MILL SITE MAP

Mill Site (x) Placer ()



SCALE 1" = 1320 ft.

1. The above map depicts the RCMS-205 mill site claim, which is located in Section(s) 6, Township 19 SOUTH, Range 16 EAST, Gila & Salt River Meridian, Pima County, Arizona.
2. The type of corner and location monuments used are as follows: 2"X2"X5' WOOD POSTS.
3. The NORTHEAST CORNER of the claim is located 4520 feet North and 33 feet West from the Southwest Corner of Section 5, T19S, R16E, Gila & Salt River Meridian, Pima County, Arizona. The bearings of side lines are NORTH and SOUTH and the bearings of the end lines are EAST and WEST. Distances in feet between claim corners are 330 feet for end lines and 660 for side lines.

AMC457421

When Filed Return To:
Rosemont Copper Company
5255 East Williams Circle
Suite 1065
Tucson, Arizona 85711

LOCATION NOTICE FOR MILL SITE CLAIM

NOTICE IS HEREBY GIVEN that the RCMS-206 mill site claim
has been located by:

Rosemont Copper Company
5255 East Williams Circle
Suite 1065
Tucson, Arizona 85711

BLM Date Stamp	RECEIVED BLM AZ STATE OFFICE 2019 OCT 17 P 2:42 PHOENIX, ARIZONA
----------------------	---

The general course of this claim is SOUTH TO NORTH, and it is situated in the Rosemont Mining District in Pima County, Arizona. This claim is 660 feet in length and 330 feet in width, comprising approximately 5 acres. This claim is marked by five monuments, one at each corner and one at the location monument of each claim.

The location monument on which this notice is posted is situated within:

Section 6, Township 19 SOUTH, Range 16 EAST, Gila & Salt River Meridian, Pima County, Arizona and this claim encompasses portions of the following quarter section(s): THE NE 1/4 OF SECTION 6, T19S, R16E, Gila & Salt River Meridian, Pima County, Arizona.

The location monument is set inside the SOUTHWEST corner of the claim, approximately 1 foot EAST of the WEST line of the claim and 1 foot NORTH of the SOUTH line of the claim.

The locality of this claim with reference to some natural object or permanent monument and additional information (if any) concerning its locality are as follows:

The SOUTHWEST CORNER of the claim is located 4520 feet North and 693 feet West from the Southwest Corner of Section 5, T19S, R16E, Gila & Salt River Meridian, Pima County, Arizona.

The undersigned, as agent for and on behalf of the locator, claims the ground as described above and as set forth on the attached claim map. This mill site claim is not intended to encroach on any private fee property or federal land that is not open for location. This mill site claim has been located for the purpose of appropriating nonmineral land (if any) that may lie within the boundaries of the underlying lode claim(s). This mill site claim is not intended as an abandonment of the underlying lode claim(s).

DATED AND POSTED on the ground this 18th day of September, 2019.

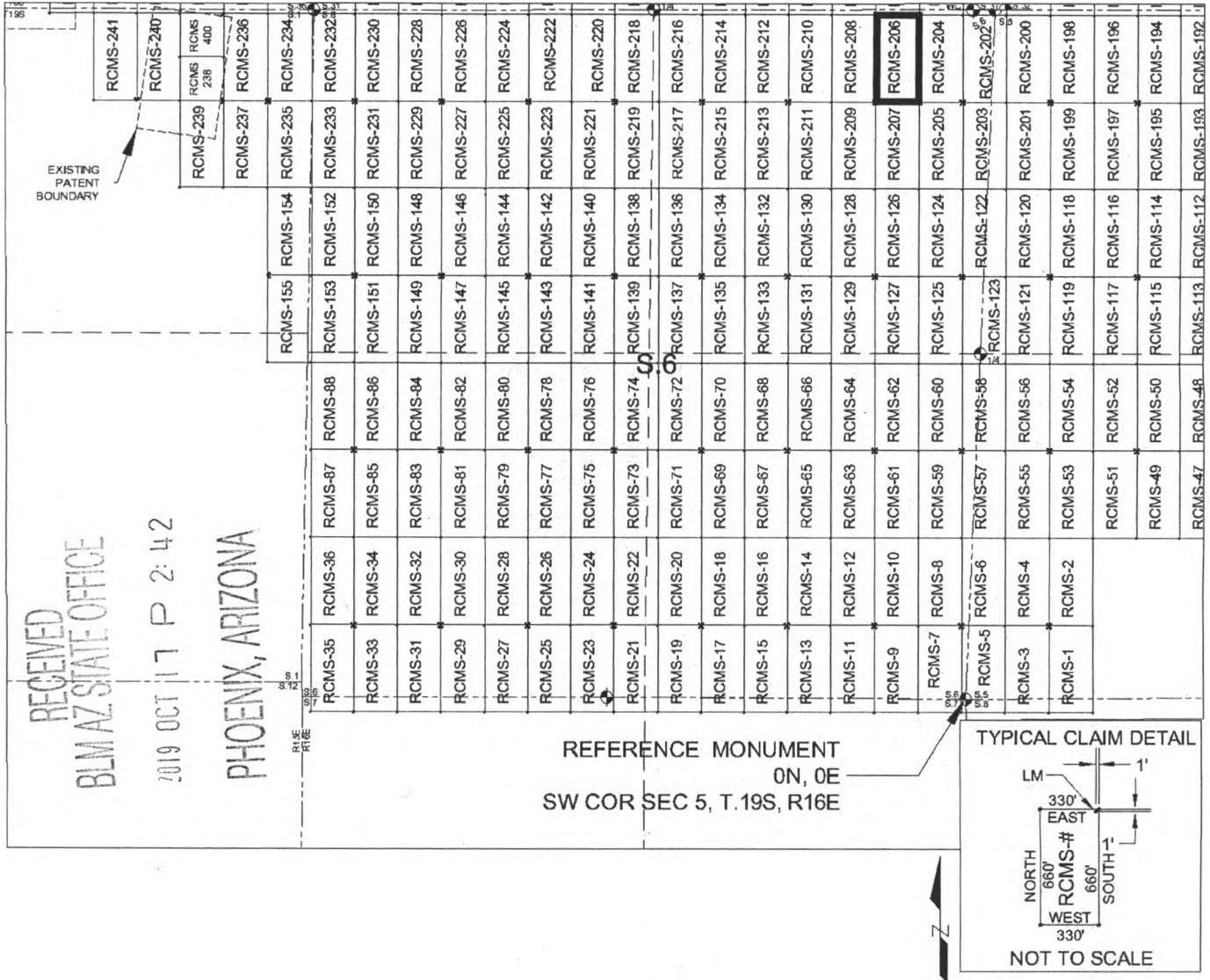
By: *My Darling*
AGENT: Darling Geomatics

AMC457422

When Filed Return To:
 Rosemont Copper Company
 5255 East Williams Circle
 Suite 1065
 Tucson, Arizona 85711

MILL SITE MAP

Mill Site (x) Placer ()



1. The above map depicts the RCMS-206 mill site claim, which is located in Section(s) 6, Township 19 SOUTH, Range 16 EAST, Gila & Salt River Meridian, Pima County, Arizona.
2. The type of corner and location monuments used are as follows: 2"X2"X5' WOOD POSTS.
3. The SOUTHWEST CORNER of the claim is located 4520 feet North and 693 feet West from the Southwest Corner of Section 5, T19S, R16E, Gila & Salt River Meridian, Pima County, Arizona. The bearings of side lines are NORTH and SOUTH and the bearings of the end lines are EAST and WEST. Distances in feet between claim corners are 330 feet for end lines and 660 for side lines.

ANCU457422

When Filed Return To:
Rosemont Copper Company
5255 East Williams Circle
Suite 1065
Tucson, Arizona 85711

LOCATION NOTICE FOR MILL SITE CLAIM

NOTICE IS HEREBY GIVEN that the RCMS-207 mill site claim
has been located by:

Rosemont Copper Company
5255 East Williams Circle
Suite 1065
Tucson, Arizona 85711



The general course of this claim is NORTH TO SOUTH, and it is situated in the Rosemont Mining District in Pima County, Arizona. This claim is 660 feet in length and 330 feet in width, comprising approximately 5 acres. This claim is marked by five monuments, one at each corner and one at the location monument of each claim.

The location monument on which this notice is posted is situated within:

Section 6, Township 19 SOUTH, Range 16 EAST, Gila & Salt River Meridian, Pima County, Arizona and this claim encompasses portions of the following quarter section(s): THE NE 1/4 OF SECTION 6, T19S, R16E, Gila & Salt River Meridian, Pima County, Arizona.

The location monument is set inside the NORTHWEST corner of the claim, approximately 1 foot EAST of the WEST line of the claim and 1 foot SOUTH of the NORTH line of the claim.

The locality of this claim with reference to some natural object or permanent monument and additional information (if any) concerning its locality are as follows:

The NORTHWEST CORNER of the claim is located 4520 feet North and 693 feet West from the Southwest Corner of Section 5, T19S, R16E, Gila & Salt River Meridian, Pima County, Arizona.

The undersigned, as agent for and on behalf of the locator, claims the ground as described above and as set forth on the attached claim map. This mill site claim is not intended to encroach on any private fee property or federal land that is not open for location. This mill site claim has been located for the purpose of appropriating nonmineral land (if any) that may lie within the boundaries of the underlying lode claim(s). This mill site claim is not intended as an abandonment of the underlying lode claim(s).

DATED AND POSTED on the ground this 18th day of September, 2019.

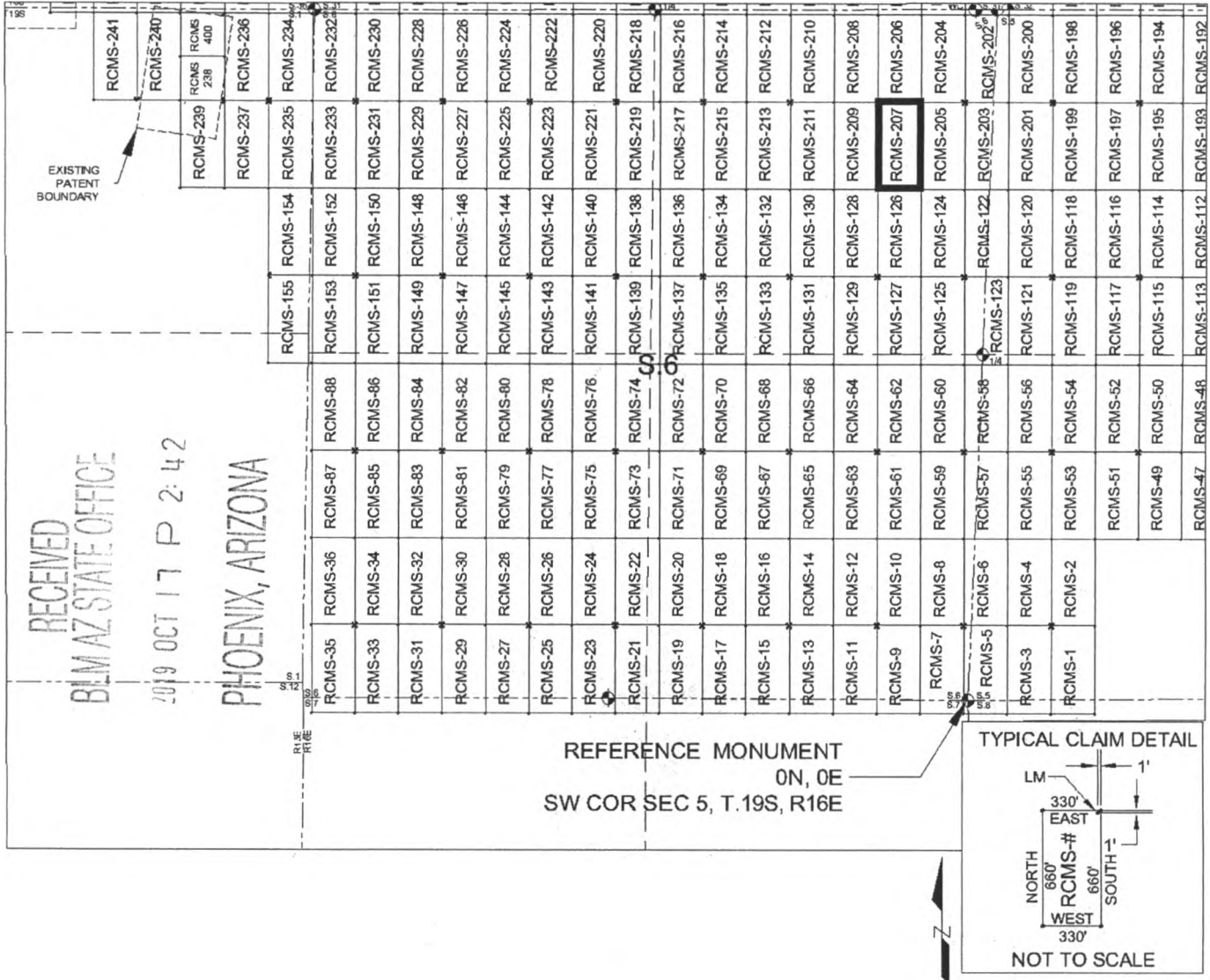
By: *Mary Durb*
AGENT: Darling Geomatics

AMC457423

When Filed Return To:
 Rosemont Copper Company
 5255 East Williams Circle
 Suite 1065
 Tucson, Arizona 85711

MILL SITE MAP

Mill Site (x) Placer ()



SCALE 1" = 1320 ft.

1. The above map depicts the RCMS-207 mill site claim, which is located in Section(s) 6, Township 19 SOUTH, Range 16 EAST, Gila & Salt River Meridian, Pima County, Arizona.
2. The type of corner and location monuments used are as follows: 2"X2"X5' WOOD POSTS.
3. The NORTHWEST CORNER of the claim is located 4520 feet North and 693 feet West from the Southwest Corner of Section 5, T19S, R16E, Gila & Salt River Meridian, Pima County, Arizona. The bearings of side lines are NORTH and SOUTH and the bearings of the end lines are EAST and WEST. Distances in feet between claim corners are 330 feet for end lines and 660 for side lines.

AHC457423

When Filed Return To:
Rosemont Copper Company
5255 East Williams Circle
Suite 1065
Tucson, Arizona 85711

LOCATION NOTICE FOR MILL SITE CLAIM

NOTICE IS HEREBY GIVEN that the RCMS-208 mill site claim
has been located by:

Rosemont Copper Company
5255 East Williams Circle
Suite 1065
Tucson, Arizona 85711

RECEIVED
BLM AZ STATE OFFICE
2019 OCT 17 P 2:42
PHOENIX, ARIZONA

BLM
Date
Stamp

The general course of this claim is SOUTH TO NORTH, and it is situated in the Rosemont Mining District in Pima County, Arizona. This claim is 660 feet in length and 330 feet in width, comprising approximately 5 acres. This claim is marked by five monuments, one at each corner and one at the location monument of each claim.

The location monument on which this notice is posted is situated within:

Section 6, Township 19 SOUTH, Range 16 EAST, Gila & Salt River Meridian, Pima County, Arizona and this claim encompasses portions of the following quarter section(s): THE NE 1/4 OF SECTION 6, T19S, R16E, Gila & Salt River Meridian, Pima County, Arizona.

The location monument is set inside the SOUTHEAST corner of the claim, approximately 1 foot WEST of the EAST line of the claim and 1 foot NORTH of the SOUTH line of the claim.

The locality of this claim with reference to some natural object or permanent monument and additional information (if any) concerning its locality are as follows:

The SOUTHEAST CORNER of the claim is located 4520 feet North and 693 feet West from the Southwest Corner of Section 5, T19S, R16E, Gila & Salt River Meridian, Pima County, Arizona.

The undersigned, as agent for and on behalf of the locator, claims the ground as described above and as set forth on the attached claim map. This mill site claim is not intended to encroach on any private fee property or federal land that is not open for location. This mill site claim has been located for the purpose of appropriating nonmineral land (if any) that may lie within the boundaries of the underlying lode claim(s). This mill site claim is not intended as an abandonment of the underlying lode claim(s).

DATED AND POSTED on the ground this 18th day of September, 2019.

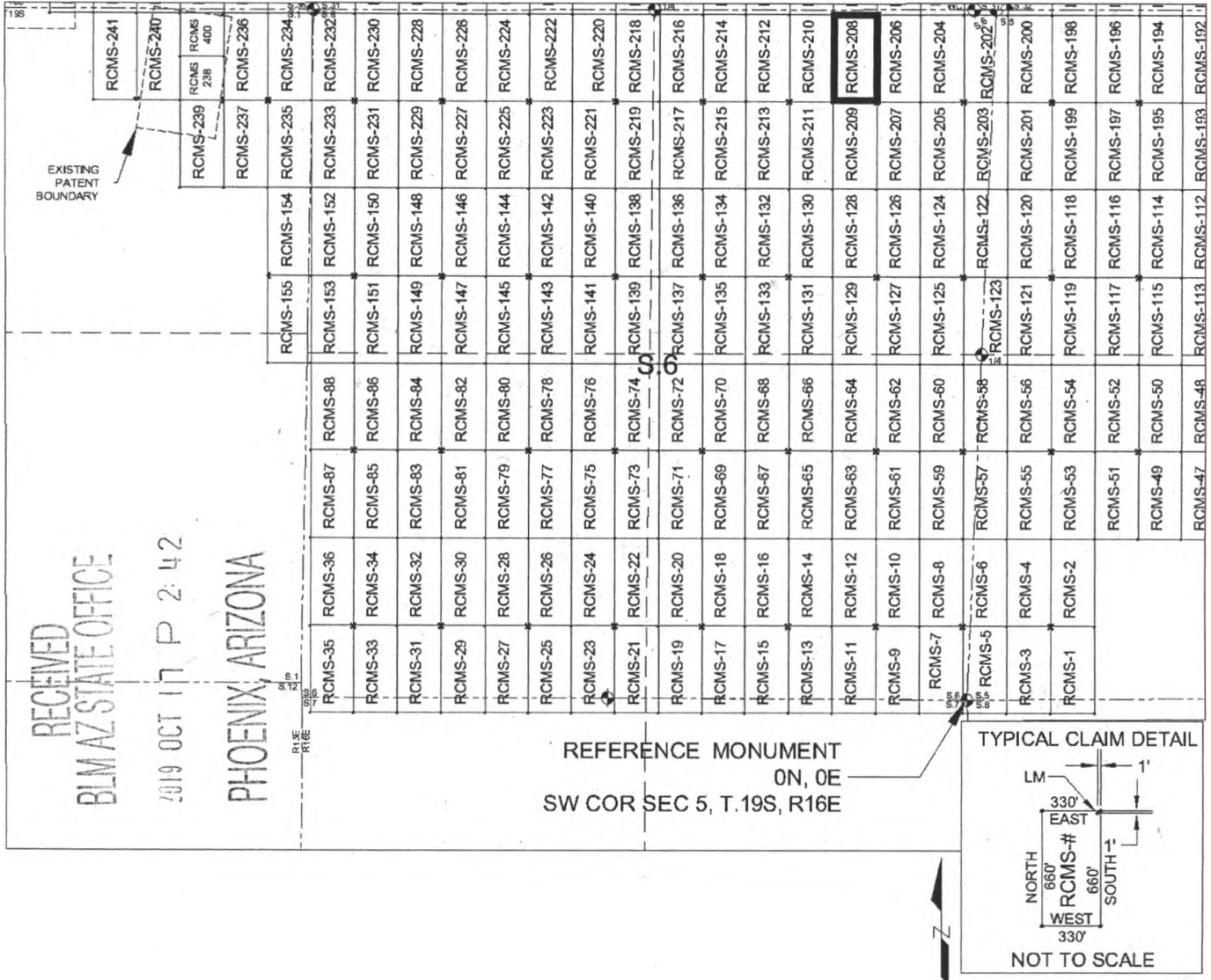
By: [Signature]
AGENT: Darling Geomatics

AMC 457424

When Filed Return To:
 Rosemont Copper Company
 5255 East Williams Circle
 Suite 1065
 Tucson, Arizona 85711

MILL SITE MAP

Mill Site (x) Placer ()



AMC 457424

1. The above map depicts the RCMS-208 mill site claim, which is located in Section(s) 6, Township 19 SOUTH, Range 16 EAST, Gila & Salt River Meridian, Pima County, Arizona.
2. The type of corner and location monuments used are as follows: 2"X2"X5' WOOD POSTS.
3. The SOUTHEAST CORNER of the claim is located 4520 feet North and 693 feet West from the Southwest Corner of Section 5, T19S, R16E, Gila & Salt River Meridian, Pima County, Arizona. The bearings of side lines are NORTH and SOUTH and the bearings of the end lines are EAST and WEST. Distances in feet between claim corners are 330 feet for end lines and 660 for side lines.

When Filed Return To:
Rosemont Copper Company
5255 East Williams Circle
Suite 1065
Tucson, Arizona 85711

LOCATION NOTICE FOR MILL SITE CLAIM

NOTICE IS HEREBY GIVEN that the RCMS-209 mill site claim
has been located by:

Rosemont Copper Company
5255 East Williams Circle
Suite 1065
Tucson, Arizona 85711



The general course of this claim is NORTH TO SOUTH, and it is situated in the Rosemont Mining District in Pima County, Arizona. This claim is 660 feet in length and 330 feet in width, comprising approximately 5 acres. This claim is marked by five monuments, one at each corner and one at the location monument of each claim.

The location monument on which this notice is posted is situated within:

Section 6, Township 19 SOUTH, Range 16 EAST, Gila & Salt River Meridian, Pima County, Arizona and this claim encompasses portions of the following quarter section(s): THE NE 1/4 OF SECTION 6, T19S, R16E, Gila & Salt River Meridian, Pima County, Arizona.

The location monument is set inside the NORTHEAST corner of the claim, approximately 1 foot WEST of the EAST line of the claim and 1 foot SOUTH of the NORTH line of the claim.

The locality of this claim with reference to some natural object or permanent monument and additional information (if any) concerning its locality are as follows:

The NORTHEAST CORNER of the claim is located 4520 feet North and 693 feet West from the Southwest Corner of Section 5, T19S, R16E, Gila & Salt River Meridian, Pima County, Arizona.

The undersigned, as agent for and on behalf of the locator, claims the ground as described above and as set forth on the attached claim map. This mill site claim is not intended to encroach on any private fee property or federal land that is not open for location. This mill site claim has been located for the purpose of appropriating nonmineral land (if any) that may lie within the boundaries of the underlying lode claim(s). This mill site claim is not intended as an abandonment of the underlying lode claim(s).

DATED AND POSTED on the ground this 19th day of September, 2019.

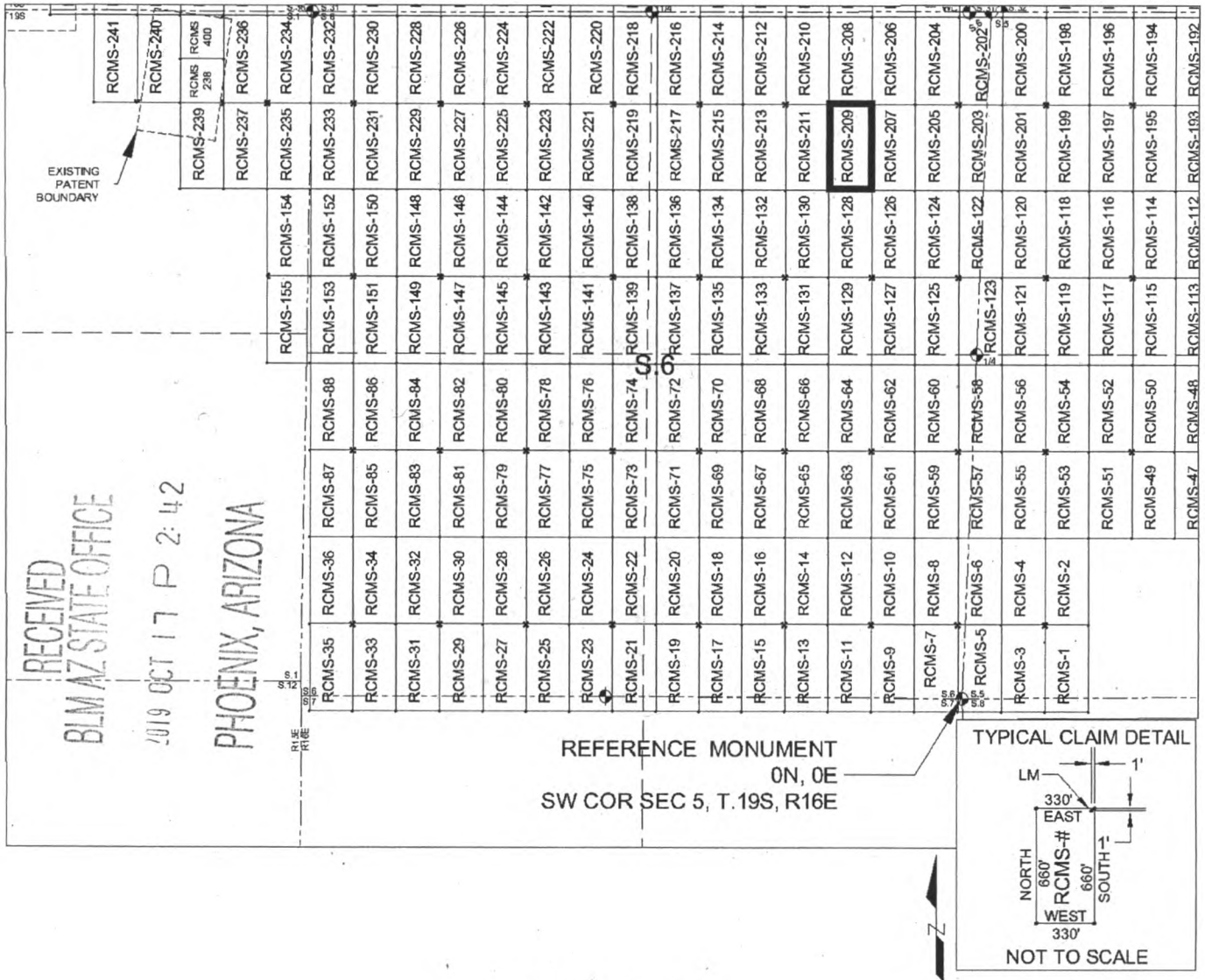
By: [Signature]
AGENT: Darling Geomatics

AMC 457425

When Filed Return To:
 Rosemont Copper Company
 5255 East Williams Circle
 Suite 1065
 Tucson, Arizona 85711

MILL SITE MAP

Mill Site (x) Placer ()



SCALE 1" = 1320 ft.

1. The above map depicts the RCMS-209 mill site claim, which is located in Section(s) 6, Township 19 SOUTH, Range 16 EAST, Gila & Salt River Meridian, Pima County, Arizona.
2. The type of corner and location monuments used are as follows: 2"X2"X5' WOOD POSTS.
3. The NORTHEAST CORNER of the claim is located 4520 feet North and 693 feet West from the Southwest Corner of Section 5, T19S, R16E, Gila & Salt River Meridian, Pima County, Arizona. The bearings of side lines are NORTH and SOUTH and the bearings of the end lines are EAST and WEST. Distances in feet between claim corners are 330 feet for end lines and 660 for side lines.


AMC 457425

When Filed Return To:
Rosemont Copper Company
5255 East Williams Circle
Suite 1065
Tucson, Arizona 85711

LOCATION NOTICE FOR MILL SITE CLAIM

NOTICE IS HEREBY GIVEN that the RCMS-210 mill site claim
has been located by:

Rosemont Copper Company
5255 East Williams Circle
Suite 1065
Tucson, Arizona 85711



The general course of this claim is SOUTH TO NORTH, and it is situated in the Rosemont Mining District in Pima County, Arizona. This claim is 660 feet in length and 330 feet in width, comprising approximately 5 acres. This claim is marked by five monuments, one at each corner and one at the location monument of each claim.

The location monument on which this notice is posted is situated within:

Section 6, Township 19 SOUTH, Range 16 EAST, Gila & Salt River Meridian, Pima County, Arizona and this claim encompasses portions of the following quarter section(s): THE NE 1/4 OF SECTION 6, T19S, R16E, Gila & Salt River Meridian, Pima County, Arizona.

The location monument is set inside the SOUTHWEST corner of the claim, approximately 1 foot EAST of the WEST line of the claim and 1 foot NORTH of the SOUTH line of the claim.

The locality of this claim with reference to some natural object or permanent monument and additional information (if any) concerning its locality are as follows:

The SOUTHWEST CORNER of the claim is located 4520 feet North and 1353 feet West from the Southwest Corner of Section 5, T19S, R16E, Gila & Salt River Meridian, Pima County, Arizona.

The undersigned, as agent for and on behalf of the locator, claims the ground as described above and as set forth on the attached claim map. This mill site claim is not intended to encroach on any private fee property or federal land that is not open for location. This mill site claim has been located for the purpose of appropriating nonmineral land (if any) that may lie within the boundaries of the underlying lode claim(s). This mill site claim is not intended as an abandonment of the underlying lode claim(s).

DATED AND POSTED on the ground this 10th day of September, 2019.

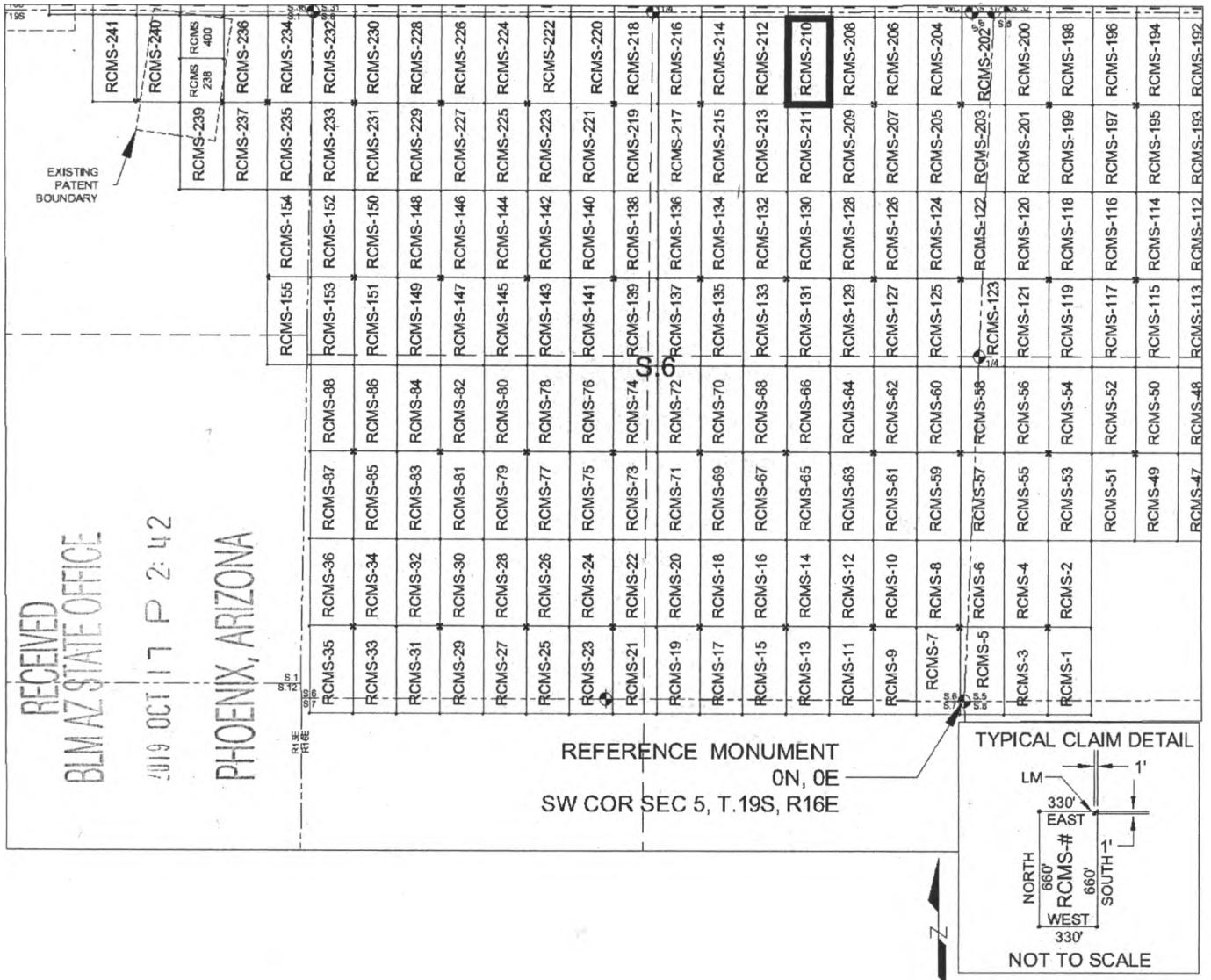
By: [Signature]
AGENT: Darling Geomatics

AMC 457426

When Filed Return To:
 Rosemont Copper Company
 5255 East Williams Circle
 Suite 1065
 Tucson, Arizona 85711

MILL SITE MAP

Mill Site (x) Placer ()



SCALE 1" = 1320 ft.

1. The above map depicts the RCMS-210 mill site claim, which is located in Section(s) 6, Township 19 SOUTH, Range 16 EAST, Gila & Salt River Meridian, Pima County, Arizona.
2. The type of corner and location monuments used are as follows: 2"X2"X5' WOOD POSTS.
3. The SOUTHWEST CORNER of the claim is located 4520 feet North and 1353 feet West from the Southwest Corner of Section 5, T19S, R16E, Gila & Salt River Meridian, Pima County, Arizona. The bearings of side lines are NORTH and SOUTH and the bearings of the end lines are EAST and WEST. Distances in feet between claim corners are 330 feet for end lines and 660 for side lines.

AMC 457426

When Filed Return To:
Rosemont Copper Company
5255 East Williams Circle
Suite 1065
Tucson, Arizona 85711

LOCATION NOTICE FOR MILL SITE CLAIM

NOTICE IS HEREBY GIVEN that the RCMS-211 mill site claim has been located by:

Rosemont Copper Company
5255 East Williams Circle
Suite 1065
Tucson, Arizona 85711

BLM
Date
Stamp

RECEIVED
BLM AZ STATE OFFICE
2019 OCT 17 P 2:42
PHOENIX, ARIZONA

The general course of this claim is NORTH TO SOUTH, and it is situated in the Rosemont Mining District in Pima County, Arizona. This claim is 660 feet in length and 330 feet in width, comprising approximately 5 acres. This claim is marked by five monuments, one at each corner and one at the location monument of each claim.

The location monument on which this notice is posted is situated within:

Section 6, Township 19 SOUTH, Range 16 EAST, Gila & Salt River Meridian, Pima County, Arizona and this claim encompasses portions of the following quarter section(s): THE NE 1/4 OF SECTION 6, T19S, R16E, Gila & Salt River Meridian, Pima County, Arizona.

The location monument is set inside the NORTHWEST corner of the claim, approximately 1 foot EAST of the WEST line of the claim and 1 foot SOUTH of the NORTH line of the claim.

The locality of this claim with reference to some natural object or permanent monument and additional information (if any) concerning its locality are as follows:

The NORTHWEST CORNER of the claim is located 4520 feet North and 1353 feet West from the Southwest Corner of Section 5, T19S, R16E, Gila & Salt River Meridian, Pima County, Arizona.

The undersigned, as agent for and on behalf of the locator, claims the ground as described above and as set forth on the attached claim map. This mill site claim is not intended to encroach on any private fee property or federal land that is not open for location. This mill site claim has been located for the purpose of appropriating nonmineral land (if any) that may lie within the boundaries of the underlying lode claim(s). This mill site claim is not intended as an abandonment of the underlying lode claim(s).

DATED AND POSTED on the ground this 18th day of September, 2019.

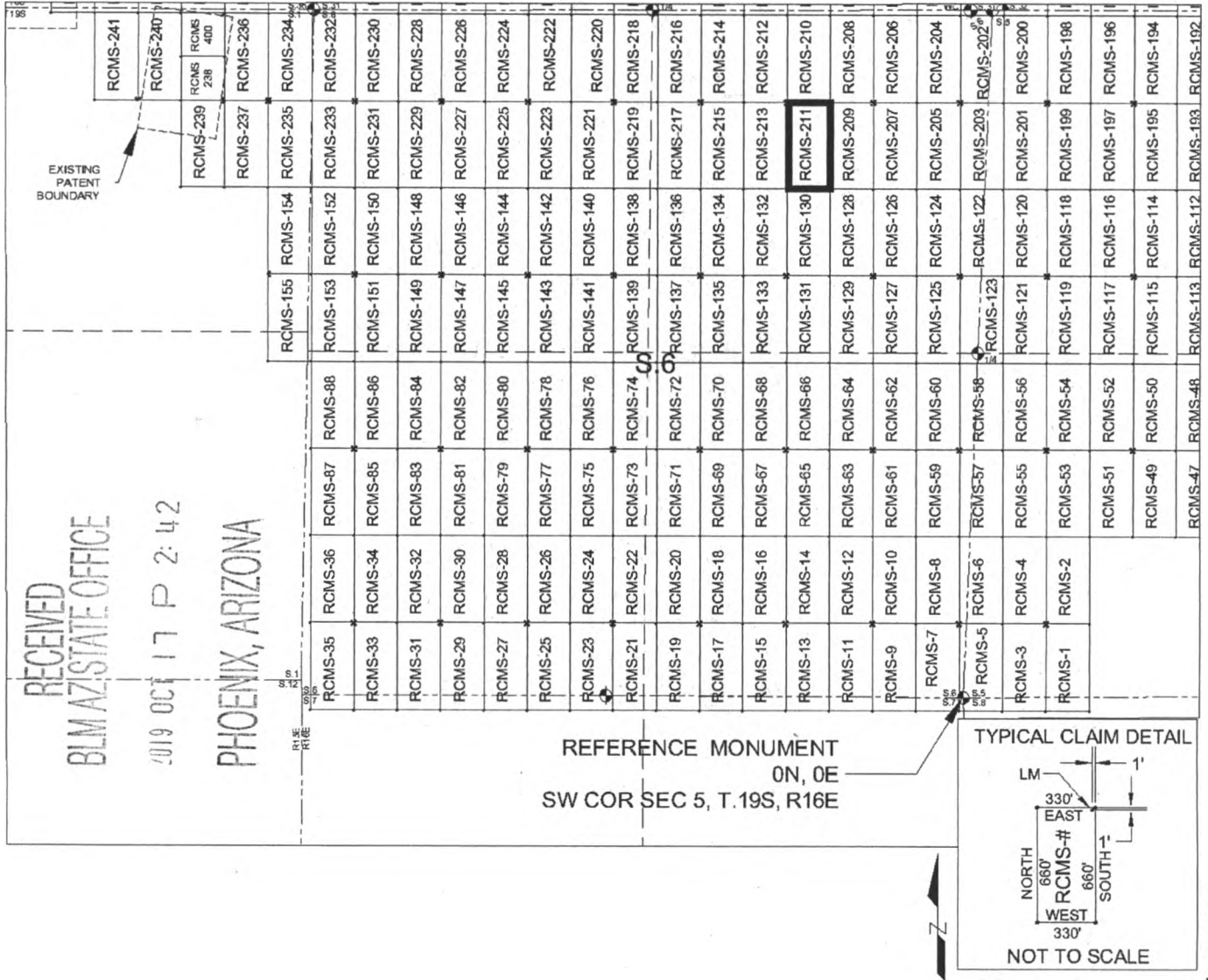
By: [Signature]
AGENT: Darling Geomatics

AMC 457427

When Filed Return To:
 Rosemont Copper Company
 5255 East Williams Circle
 Suite 1065
 Tucson, Arizona 85711

MILL SITE MAP

Mill Site (x) Placer ()



SCALE 1" = 1320 ft.

1. The above map depicts the RCMS-211 mill site claim, which is located in Section(s) 6, Township 19 SOUTH, Range 16 EAST, Gila & Salt River Meridian, Pima County, Arizona.
2. The type of corner and location monuments used are as follows: 2"X2"X5' WOOD POSTS.
3. The NORTHWEST CORNER of the claim is located 4520 feet North and 1353 feet West from the Southwest Corner of Section 5, T19S, R16E, Gila & Salt River Meridian, Pima County, Arizona. The bearings of side lines are NORTH and SOUTH and the bearings of the end lines are EAST and WEST. Distances in feet between claim corners are 330 feet for end lines and 660 for side lines.

ARC457427

When Filed Return To:
Rosemont Copper Company
5255 East Williams Circle
Suite 1065
Tucson, Arizona 85711

LOCATION NOTICE FOR MILL SITE CLAIM

NOTICE IS HEREBY GIVEN that the RCMS-212 mill site claim
has been located by:

Rosemont Copper Company
5255 East Williams Circle
Suite 1065
Tucson, Arizona 85711

BLM Date Stamp	RECEIVED BLM AZ STATE OFFICE 2019 OCT 17 P 2:42 PHOENIX, ARIZONA
----------------------	---

The general course of this claim is SOUTH TO NORTH, and it is situated in the Rosemont Mining District in Pima County, Arizona. This claim is 660 feet in length and 330 feet in width, comprising approximately 5 acres. This claim is marked by five monuments, one at each corner and one at the location monument of each claim.

The location monument on which this notice is posted is situated within:

Section 6, Township 19 SOUTH, Range 16 EAST, Gila & Salt River Meridian, Pima County, Arizona and this claim encompasses portions of the following quarter section(s): THE NE 1/4 OF SECTION 6, T19S, R16E, Gila & Salt River Meridian, Pima County, Arizona.

The location monument is set inside the SOUTHEAST corner of the claim, approximately 1 foot WEST of the EAST line of the claim and 1 foot NORTH of the SOUTH line of the claim.

The locality of this claim with reference to some natural object or permanent monument and additional information (if any) concerning its locality are as follows:

The SOUTHEAST CORNER of the claim is located 4520 feet North and 1353 feet West from the Southwest Corner of Section 5, T19S, R16E, Gila & Salt River Meridian, Pima County, Arizona.

The undersigned, as agent for and on behalf of the locator, claims the ground as described above and as set forth on the attached claim map. This mill site claim is not intended to encroach on any private fee property or federal land that is not open for location. This mill site claim has been located for the purpose of appropriating nonmineral land (if any) that may lie within the boundaries of the underlying lode claim(s). This mill site claim is not intended as an abandonment of the underlying lode claim(s).

DATED AND POSTED on the ground this 18th day of September, 2019.

By: [Signature]
AGENT: Darling Geomatics

AMC 4571428

When Filed Return To:
 Rosemont Copper Company
 5255 East Williams Circle
 Suite 1065
 Tucson, Arizona 85711

MILL SITE MAP

Mill Site (x) Placer ()



SCALE 1" = 1320 ft.

1. The above map depicts the RCMS-212 mill site claim, which is located in Section(s) 6, Township 19 SOUTH, Range 16 EAST, Gila & Salt River Meridian, Pima County, Arizona.
2. The type of corner and location monuments used are as follows: 2"X2"X5' WOOD POSTS.
3. The SOUTHEAST CORNER of the claim is located 4520 feet North and 1353 feet West from the Southwest Corner of Section 5, T19S, R16E, Gila & Salt River Meridian, Pima County, Arizona. The bearings of side lines are NORTH and SOUTH and the bearings of the end lines are EAST and WEST. Distances in feet between claim corners are 330 feet for end lines and 660 for side lines.


82457428

When Filed Return To:
Rosemont Copper Company
5255 East Williams Circle
Suite 1065
Tucson, Arizona 85711

LOCATION NOTICE FOR MILL SITE CLAIM

NOTICE IS HEREBY GIVEN that the RCMS-213 mill site claim
has been located by:

Rosemont Copper Company
5255 East Williams Circle
Suite 1065
Tucson, Arizona 85711



The general course of this claim is NORTH TO SOUTH, and it is situated in the Rosemont Mining District in Pima County, Arizona. This claim is 660 feet in length and 330 feet in width, comprising approximately 5 acres. This claim is marked by five monuments, one at each corner and one at the location monument of each claim.

The location monument on which this notice is posted is situated within:

Section 6, Township 19 SOUTH, Range 16 EAST, Gila & Salt River Meridian, Pima County, Arizona and this claim encompasses portions of the following quarter section(s): THE NE 1/4 OF SECTION 6, T19S, R16E, Gila & Salt River Meridian, Pima County, Arizona.

The location monument is set inside the NORTHEAST corner of the claim, approximately 1 foot WEST of the EAST line of the claim and 1 foot SOUTH of the NORTH line of the claim.

The locality of this claim with reference to some natural object or permanent monument and additional information (if any) concerning its locality are as follows:

The NORTHEAST CORNER of the claim is located 4520 feet North and 1353 feet West from the Southwest Corner of Section 5, T19S, R16E, Gila & Salt River Meridian, Pima County, Arizona.

The undersigned, as agent for and on behalf of the locator, claims the ground as described above and as set forth on the attached claim map. This mill site claim is not intended to encroach on any private fee property or federal land that is not open for location. This mill site claim has been located for the purpose of appropriating nonmineral land (if any) that may lie within the boundaries of the underlying lode claim(s). This mill site claim is not intended as an abandonment of the underlying lode claim(s).

DATED AND POSTED on the ground this 19th day of September, 2019.

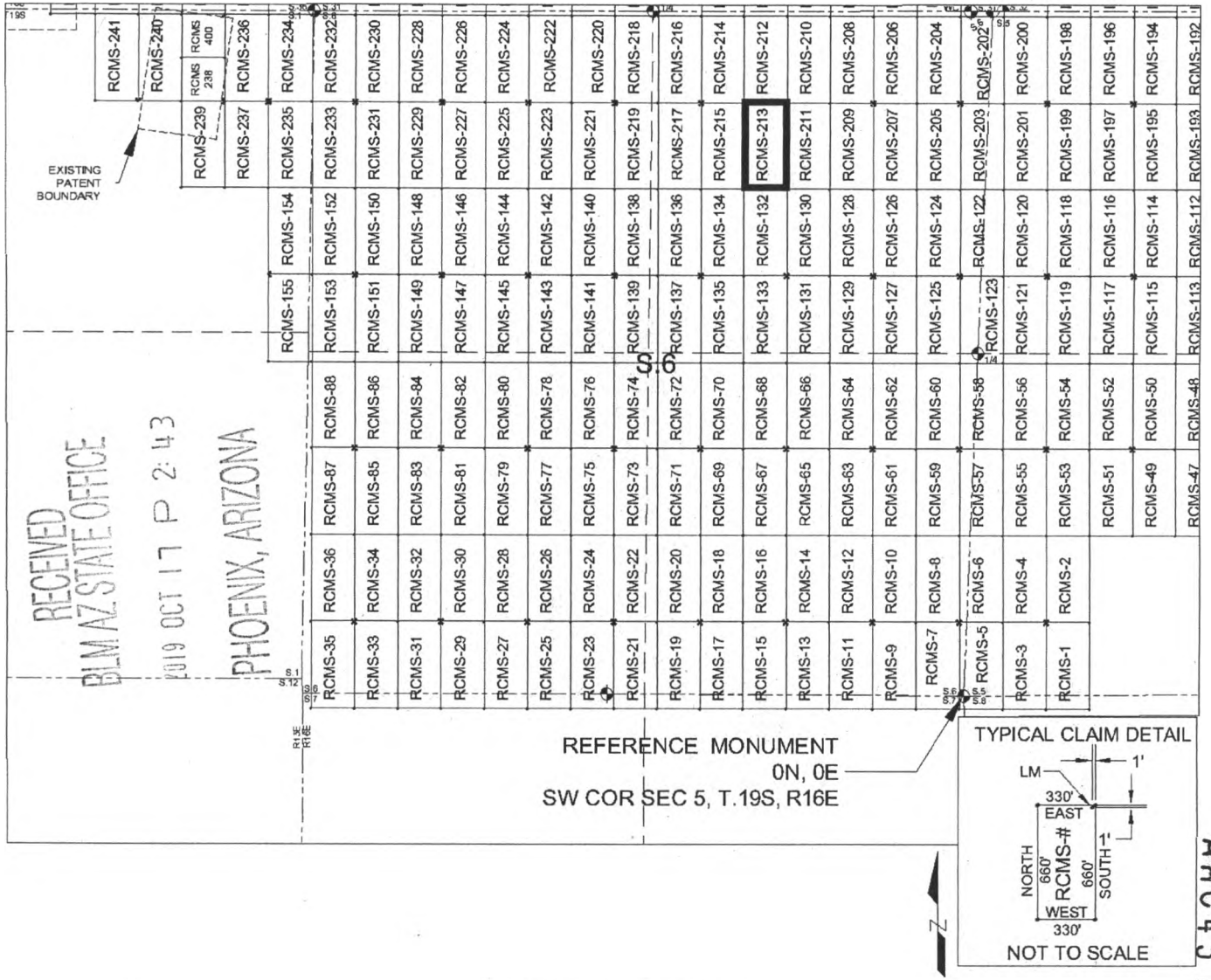
By: [Signature]
AGENT: Darling Geomatics

AMC 4571429

When Filed Return To:
 Rosemont Copper Company
 5255 East Williams Circle
 Suite 1065
 Tucson, Arizona 85711

MILL SITE MAP

Mill Site (x) Placer ()



SCALE 1" = 1320 ft.

1. The above map depicts the RCMS-213 mill site claim, which is located in Section(s) 6, Township 19 SOUTH, Range 16 EAST, Gila & Salt River Meridian, Pima County, Arizona.
2. The type of corner and location monuments used are as follows: 2"X2"X5' WOOD POSTS.
3. The NORTHEAST CORNER of the claim is located 4520 feet North and 1353 feet West from the Southwest Corner of Section 5, T19S, R16E, Gila & Salt River Meridian, Pima County, Arizona. The bearings of side lines are NORTH and SOUTH and the bearings of the end lines are EAST and WEST. Distances in feet between claim corners are 330 feet for end lines and 660 for side lines.


AMC 457429

When Filed Return To:
Rosemont Copper Company
5255 East Williams Circle
Suite 1065
Tucson, Arizona 85711

LOCATION NOTICE FOR MILL SITE CLAIM

NOTICE IS HEREBY GIVEN that the RCMS-214 mill site claim
has been located by:

Rosemont Copper Company
5255 East Williams Circle
Suite 1065
Tucson, Arizona 85711



The general course of this claim is SOUTH TO NORTH, and it is situated in the Rosemont Mining District in Pima County, Arizona. This claim is 660 feet in length and 330 feet in width, comprising approximately 5 acres. This claim is marked by five monuments, one at each corner and one at the location monument of each claim.

The location monument on which this notice is posted is situated within:

Section 6, Township 19 SOUTH, Range 16 EAST, Gila & Salt River Meridian, Pima County, Arizona and this claim encompasses portions of the following quarter section(s): THE NE 1/4 OF SECTION 6, T19S, R16E, Gila & Salt River Meridian, Pima County, Arizona.

The location monument is set inside the SOUTHWEST corner of the claim, approximately 1 foot EAST of the WEST line of the claim and 1 foot NORTH of the SOUTH line of the claim.

The locality of this claim with reference to some natural object or permanent monument and additional information (if any) concerning its locality are as follows:

The SOUTHWEST CORNER of the claim is located 4520 feet North and 2013 feet West from the Southwest Corner of Section 5, T19S, R16E, Gila & Salt River Meridian, Pima County, Arizona.

The undersigned, as agent for and on behalf of the locator, claims the ground as described above and as set forth on the attached claim map. This mill site claim is not intended to encroach on any private fee property or federal land that is not open for location. This mill site claim has been located for the purpose of appropriating nonmineral land (if any) that may lie within the boundaries of the underlying lode claim(s). This mill site claim is not intended as an abandonment of the underlying lode claim(s).

DATED AND POSTED on the ground this 18th day of September, 2019.

By: [Signature]
AGENT: Darling Geomatics

AMC 457430

When Filed Return To:
 Rosemont Copper Company
 5255 East Williams Circle
 Suite 1065
 Tucson, Arizona 85711

MILL SITE MAP

Mill Site (x) Placer ()



SCALE 1" = 1320 ft.

1. The above map depicts the RCMS-214 mill site claim, which is located in Section(s) 6, Township 19 SOUTH, Range 16 EAST, Gila & Salt River Meridian, Pima County, Arizona.
2. The type of corner and location monuments used are as follows: 2"X2"X5' WOOD POSTS.
3. The SOUTHWEST CORNER of the claim is located 4520 feet North and 2013 feet West from the Southwest Corner of Section 5, T19S, R16E, Gila & Salt River Meridian, Pima County, Arizona. The bearings of side lines are NORTH and SOUTH and the bearings of the end lines are EAST and WEST. Distances in feet between claim corners are 330 feet for end lines and 660 for side lines.

AMC 457430

When Filed Return To:
Rosemont Copper Company
5255 East Williams Circle
Suite 1065
Tucson, Arizona 85711

LOCATION NOTICE FOR MILL SITE CLAIM

NOTICE IS HEREBY GIVEN that the RCMS-215 mill site claim
has been located by:

Rosemont Copper Company
5255 East Williams Circle
Suite 1065
Tucson, Arizona 85711



The general course of this claim is NORTH TO SOUTH, and it is situated in the Rosemont Mining District in Pima County, Arizona. This claim is 660 feet in length and 330 feet in width, comprising approximately 5 acres. This claim is marked by five monuments, one at each corner and one at the location monument of each claim.

The location monument on which this notice is posted is situated within:

Section 6, Township 19 SOUTH, Range 16 EAST, Gila & Salt River Meridian, Pima County, Arizona and this claim encompasses portions of the following quarter section(s): THE NE 1/4 OF SECTION 6, T19S, R16E, Gila & Salt River Meridian, Pima County, Arizona.

The location monument is set inside the NORTHWEST corner of the claim, approximately 1 foot EAST of the WEST line of the claim and 1 foot SOUTH of the NORTH line of the claim.

The locality of this claim with reference to some natural object or permanent monument and additional information (if any) concerning its locality are as follows:

The NORTHWEST CORNER of the claim is located 4520 feet North and 2013 feet West from the Southwest Corner of Section 5, T19S, R16E, Gila & Salt River Meridian, Pima County, Arizona.

The undersigned, as agent for and on behalf of the locator, claims the ground as described above and as set forth on the attached claim map. This mill site claim is not intended to encroach on any private fee property or federal land that is not open for location. This mill site claim has been located for the purpose of appropriating nonmineral land (if any) that may lie within the boundaries of the underlying lode claim(s). This mill site claim is not intended as an abandonment of the underlying lode claim(s).

DATED AND POSTED on the ground this 10th day of September, 2019.

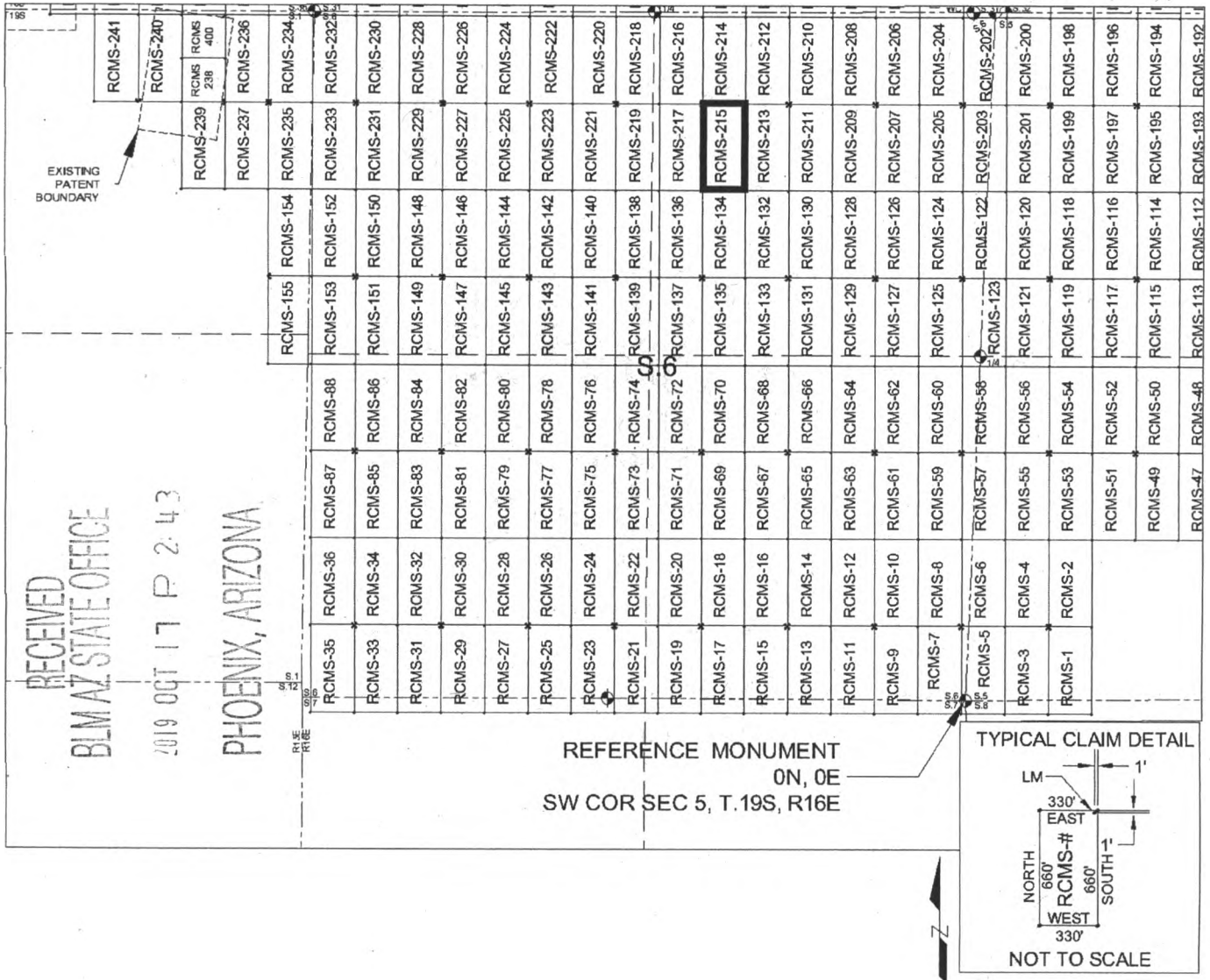
By: *May Darling*
AGENT: Darling Geomatics

AMC 457431

When Filed Return To:
 Rosemont Copper Company
 5255 East Williams Circle
 Suite 1065
 Tucson, Arizona 85711

MILL SITE MAP

Mill Site (x) Placer ()



SCALE 1" = 1320 ft.

1. The above map depicts the RCMS-215 mill site claim, which is located in Section(s) 6, Township 19 SOUTH, Range 16 EAST, Gila & Salt River Meridian, Pima County, Arizona.
2. The type of corner and location monuments used are as follows: 2"X2"X5' WOOD POSTS.
3. The NORTHWEST CORNER of the claim is located 4520 feet North and 2013 feet West from the Southwest Corner of Section 5, T19S, R16E, Gila & Salt River Meridian, Pima County, Arizona. The bearings of side lines are NORTH and SOUTH and the bearings of the end lines are EAST and WEST. Distances in feet between claim corners are 330 feet for end lines and 660 for side lines.

AMC457431

When Filed Return To:
Rosemont Copper Company
5255 East Williams Circle
Suite 1065
Tucson, Arizona 85711

LOCATION NOTICE FOR MILL SITE CLAIM

NOTICE IS HEREBY GIVEN that the RCMS-216 mill site claim
has been located by:

Rosemont Copper Company
5255 East Williams Circle
Suite 1065
Tucson, Arizona 85711

RECEIVED
BLM AZ STATE OFFICE
2019 OCT 17 P 2:43
PHOENIX, ARIZONA

BLM
Date
Stamp

The general course of this claim is SOUTH TO NORTH, and it is situated in the Rosemont Mining District in Pima County, Arizona. This claim is 660 feet in length and 330 feet in width, comprising approximately 5 acres. This claim is marked by five monuments, one at each corner and one at the location monument of each claim.

The location monument on which this notice is posted is situated within:
Section 6, Township 19 SOUTH, Range 16 EAST, Gila & Salt River Meridian, Pima County, Arizona and this claim encompasses portions of the following quarter section(s): THE NE 1/4 OF SECTION 6, T19S, R16E, Gila & Salt River Meridian, Pima County, Arizona.

The location monument is set inside the SOUTHEAST corner of the claim, approximately 1 foot WEST of the EAST line of the claim and 1 foot NORTH of the SOUTH line of the claim.

The locality of this claim with reference to some natural object or permanent monument and additional information (if any) concerning its locality are as follows:

The SOUTHEAST CORNER of the claim is located 4520 feet North and 2013 feet West from the Southwest Corner of Section 5, T19S, R16E, Gila & Salt River Meridian, Pima County, Arizona.

The undersigned, as agent for and on behalf of the locator, claims the ground as described above and as set forth on the attached claim map. This mill site claim is not intended to encroach on any private fee property or federal land that is not open for location. This mill site claim has been located for the purpose of appropriating nonmineral land (if any) that may lie within the boundaries of the underlying lode claim(s). This mill site claim is not intended as an abandonment of the underlying lode claim(s).

DATED AND POSTED on the ground this 18th day of September, 2019.

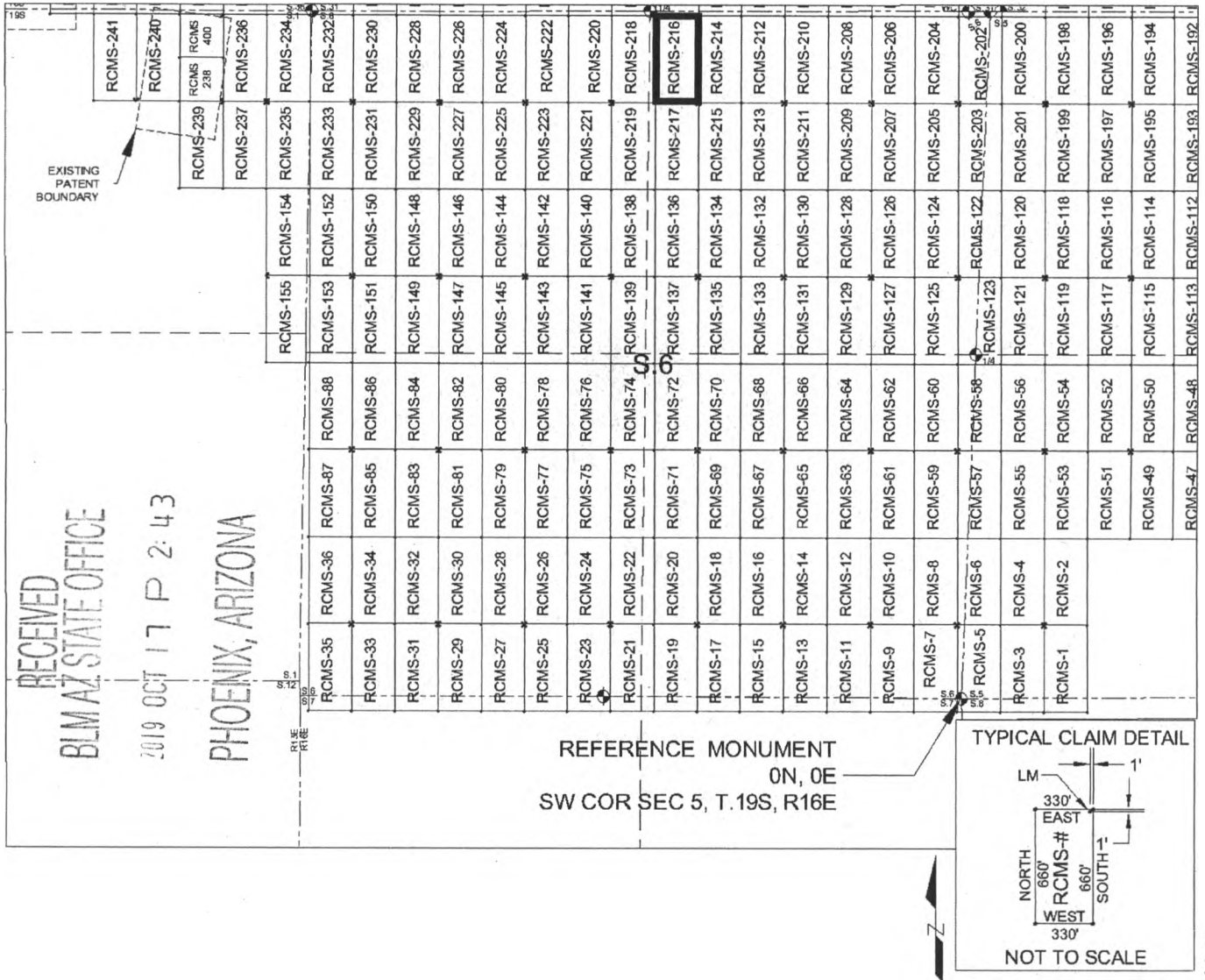
By: Mary Darling
AGENT: Darling Geomatics

AMC457432

When Filed Return To:
 Rosemont Copper Company
 5255 East Williams Circle
 Suite 1065
 Tucson, Arizona 85711

MILL SITE MAP

Mill Site (x) Placer ()



1. The above map depicts the RCMS-216 mill site claim, which is located in Section(s) 6, Township 19 SOUTH, Range 16 EAST, Gila & Salt River Meridian, Pima County, Arizona.
2. The type of corner and location monuments used are as follows: 2"X2"X5' WOOD POSTS.
3. The SOUTHEAST CORNER of the claim is located 4520 feet North and 2013 feet West from the Southwest Corner of Section 5, T19S, R16E, Gila & Salt River Meridian, Pima County, Arizona. The bearings of side lines are NORTH and SOUTH and the bearings of the end lines are EAST and WEST. Distances in feet between claim corners are 330 feet for end lines and 660 for side lines.

AMC457432

When Filed Return To:
Rosemont Copper Company
5255 East Williams Circle
Suite 1065
Tucson, Arizona 85711

LOCATION NOTICE FOR MILL SITE CLAIM

NOTICE IS HEREBY GIVEN that the RCMS-217 mill site claim
has been located by:

Rosemont Copper Company
5255 East Williams Circle
Suite 1065
Tucson, Arizona 85711

RECEIVED BLM AZ STATE OFFICE 2019 OCT 17 P 2:43 PHOENIX, ARIZONA	BLM Date Stamp
---	----------------------

The general course of this claim is NORTH TO SOUTH, and it is situated in the Rosemont Mining District in Pima County, Arizona. This claim is 660 feet in length and 330 feet in width, comprising approximately 5 acres. This claim is marked by five monuments, one at each corner and one at the location monument of each claim.

The location monument on which this notice is posted is situated within:

Section 6, Township 19 SOUTH, Range 16 EAST, Gila & Salt River Meridian, Pima County, Arizona and this claim encompasses portions of the following quarter section(s): THE NE 1/4 OF SECTION 6, T19S, R16E, Gila & Salt River Meridian, Pima County, Arizona.

The location monument is set inside the NORTHEAST corner of the claim, approximately 1 foot WEST of the EAST line of the claim and 1 foot SOUTH of the NORTH line of the claim.

The locality of this claim with reference to some natural object or permanent monument and additional information (if any) concerning its locality are as follows:

The NORTHEAST CORNER of the claim is located 4520 feet North and 2013 feet West from the Southwest Corner of Section 5, T19S, R16E, Gila & Salt River Meridian, Pima County, Arizona.

The undersigned, as agent for and on behalf of the locator, claims the ground as described above and as set forth on the attached claim map. This mill site claim is not intended to encroach on any private fee property or federal land that is not open for location. This mill site claim has been located for the purpose of appropriating nonmineral land (if any) that may lie within the boundaries of the underlying lode claim(s). This mill site claim is not intended as an abandonment of the underlying lode claim(s).

DATED AND POSTED on the ground this 18th day of September, 2019.

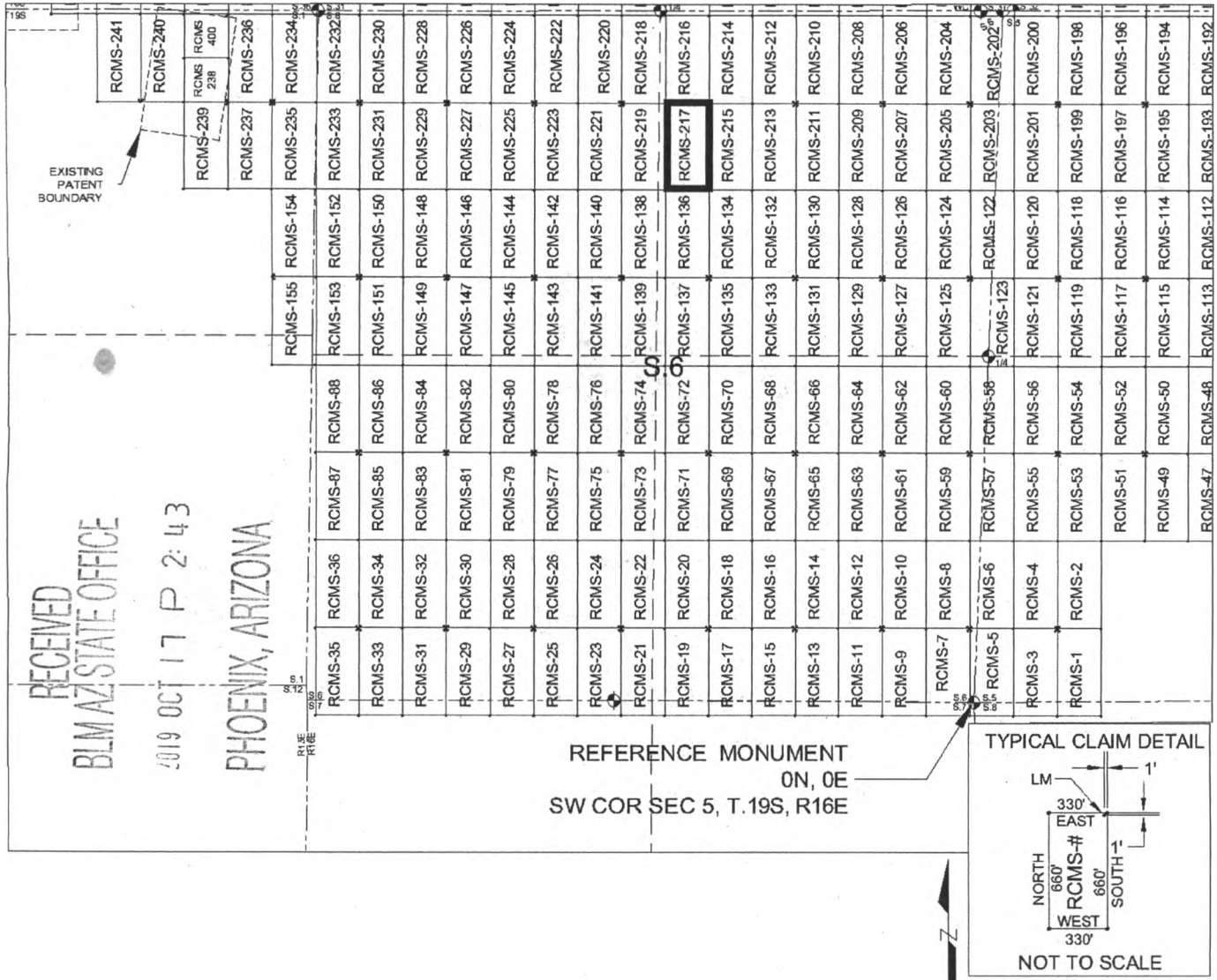
By: [Signature]
AGENT: Darling Geomatics

AMC457433

When Filed Return To:
 Rosemont Copper Company
 5255 East Williams Circle
 Suite 1065
 Tucson, Arizona 85711

MILL SITE MAP

Mill Site (x) Placer ()



SCALE 1" = 1320 ft.

1. The above map depicts the RCMS-217 mill site claim, which is located in Section(s) 6, Township 19 SOUTH, Range 16 EAST, Gila & Salt River Meridian, Pima County, Arizona.
2. The type of corner and location monuments used are as follows: 2"X2"X5' WOOD POSTS.
3. The NORTHEAST CORNER of the claim is located 4520 feet North and 2013 feet West from the Southwest Corner of Section 5, T19S, R16E, Gila & Salt River Meridian, Pima County, Arizona. The bearings of side lines are NORTH and SOUTH and the bearings of the end lines are EAST and WEST. Distances in feet between claim corners are 330 feet for end lines and 660 for side lines.

When Filed Return To:
Rosemont Copper Company
5255 East Williams Circle
Suite 1065
Tucson, Arizona 85711

LOCATION NOTICE FOR MILL SITE CLAIM

NOTICE IS HEREBY GIVEN that the RCMS-218 mill site claim
has been located by:

Rosemont Copper Company
5255 East Williams Circle
Suite 1065
Tucson, Arizona 85711

RECEIVED
BLM AZ STATE OFFICE
2019 OCT 17 P 2:43
PHOENIX, ARIZONA

BLM
Date
Stamp

The general course of this claim is SOUTH TO NORTH, and it is situated in the Rosemont Mining District in Pima County, Arizona. This claim is 660 feet in length and 330 feet in width, comprising approximately 5 acres. This claim is marked by five monuments, one at each corner and one at the location monument of each claim.

The location monument on which this notice is posted is situated within:
Section 6, Township 19 SOUTH, Range 16 EAST, Gila & Salt River Meridian, Pima County, Arizona and this claim encompasses portions of the following quarter section(s): THE NE 1/4 OF SECTION 6 & THE NW 1/4 OF SECTION 6, T19S, R16E, Gila & Salt River Meridian, Pima County, Arizona.

The location monument is set inside the SOUTHWEST corner of the claim, approximately 1 foot EAST of the WEST line of the claim and 1 foot NORTH of the SOUTH line of the claim.

The locality of this claim with reference to some natural object or permanent monument and additional information (if any) concerning its locality are as follows:

The SOUTHWEST CORNER of the claim is located 4520 feet North and 2673 feet West from the Southwest Corner of Section 5, T19S, R16E, Gila & Salt River Meridian, Pima County, Arizona.

The undersigned, as agent for and on behalf of the locator, claims the ground as described above and as set forth on the attached claim map. This mill site claim is not intended to encroach on any private fee property or federal land that is not open for location. This mill site claim has been located for the purpose of appropriating nonmineral land (if any) that may lie within the boundaries of the underlying lode claim(s). This mill site claim is not intended as an abandonment of the underlying lode claim(s).

DATED AND POSTED on the ground this 18th day of September, 2019.

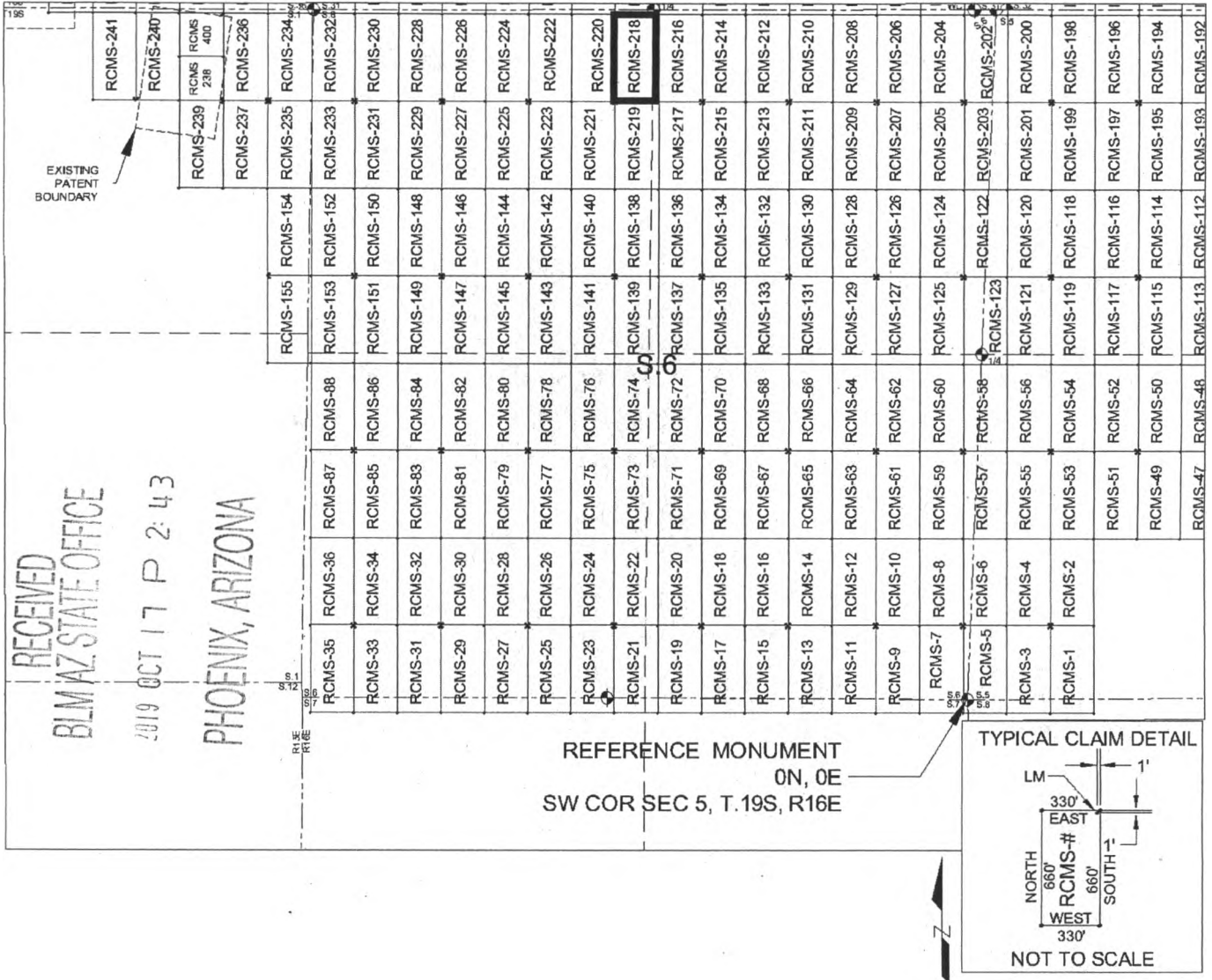
By: [Signature]
AGENT: Darling Geomatics

AMC457434

When Filed Return To:
 Rosemont Copper Company
 5255 East Williams Circle
 Suite 1065
 Tucson, Arizona 85711

MILL SITE MAP

Mill Site (x) Placer ()



SCALE 1" = 1320 ft.

1. The above map depicts the RCMS-218 mill site claim, which is located in Section(s) 6, Township 19 SOUTH, Range 16 EAST, Gila & Salt River Meridian, Pima County, Arizona.
2. The type of corner and location monuments used are as follows: 2"X2"X5' WOOD POSTS.
3. The SOUTHWEST CORNER of the claim is located 4520 feet North and 2673 feet West from the Southwest Corner of Section 5, T.19S, R.16E, Gila & Salt River Meridian, Pima County, Arizona. The bearings of side lines are NORTH and SOUTH and the bearings of the end lines are EAST and WEST. Distances in feet between claim corners are 330 feet for end lines and 660 for side lines.

AMC457434

When Filed Return To:
Rosemont Copper Company
5255 East Williams Circle
Suite 1065
Tucson, Arizona 85711

LOCATION NOTICE FOR MILL SITE CLAIM

NOTICE IS HEREBY GIVEN that the RCMS-219 mill site claim
has been located by:

Rosemont Copper Company
5255 East Williams Circle
Suite 1065
Tucson, Arizona 85711

BLM
Date
Stamp

RECEIVED
BLM AZ STATE OFFICE
2019 OCT 17 P 2:43
PHOENIX, ARIZONA

The general course of this claim is NORTH TO SOUTH, and it is situated in the Rosemont Mining District in Pima County, Arizona. This claim is 660 feet in length and 330 feet in width, comprising approximately 5 acres. This claim is marked by five monuments, one at each corner and one at the location monument of each claim.

The location monument on which this notice is posted is situated within:

Section 6, Township 19 SOUTH, Range 16 EAST, Gila & Salt River Meridian, Pima County, Arizona and this claim encompasses portions of the following quarter section(s): THE NE 1/4 OF SECTION 6 & THE NW 1/4 OF SECTION 6, T19S, R16E, Gila & Salt River Meridian, Pima County, Arizona.

The location monument is set inside the NORTHWEST corner of the claim, approximately 1 foot EAST of the WEST line of the claim and 1 foot SOUTH of the NORTH line of the claim.

The locality of this claim with reference to some natural object or permanent monument and additional information (if any) concerning its locality are as follows:

The NORTHWEST CORNER of the claim is located 4520 feet North and 2673 feet West from the Southwest Corner of Section 5, T19S, R16E, Gila & Salt River Meridian, Pima County, Arizona.

The undersigned, as agent for and on behalf of the locator, claims the ground as described above and as set forth on the attached claim map. This mill site claim is not intended to encroach on any private fee property or federal land that is not open for location. This mill site claim has been located for the purpose of appropriating nonmineral land (if any) that may lie within the boundaries of the underlying lode claim(s). This mill site claim is not intended as an abandonment of the underlying lode claim(s).

DATED AND POSTED on the ground this 19th day of September, 2019.

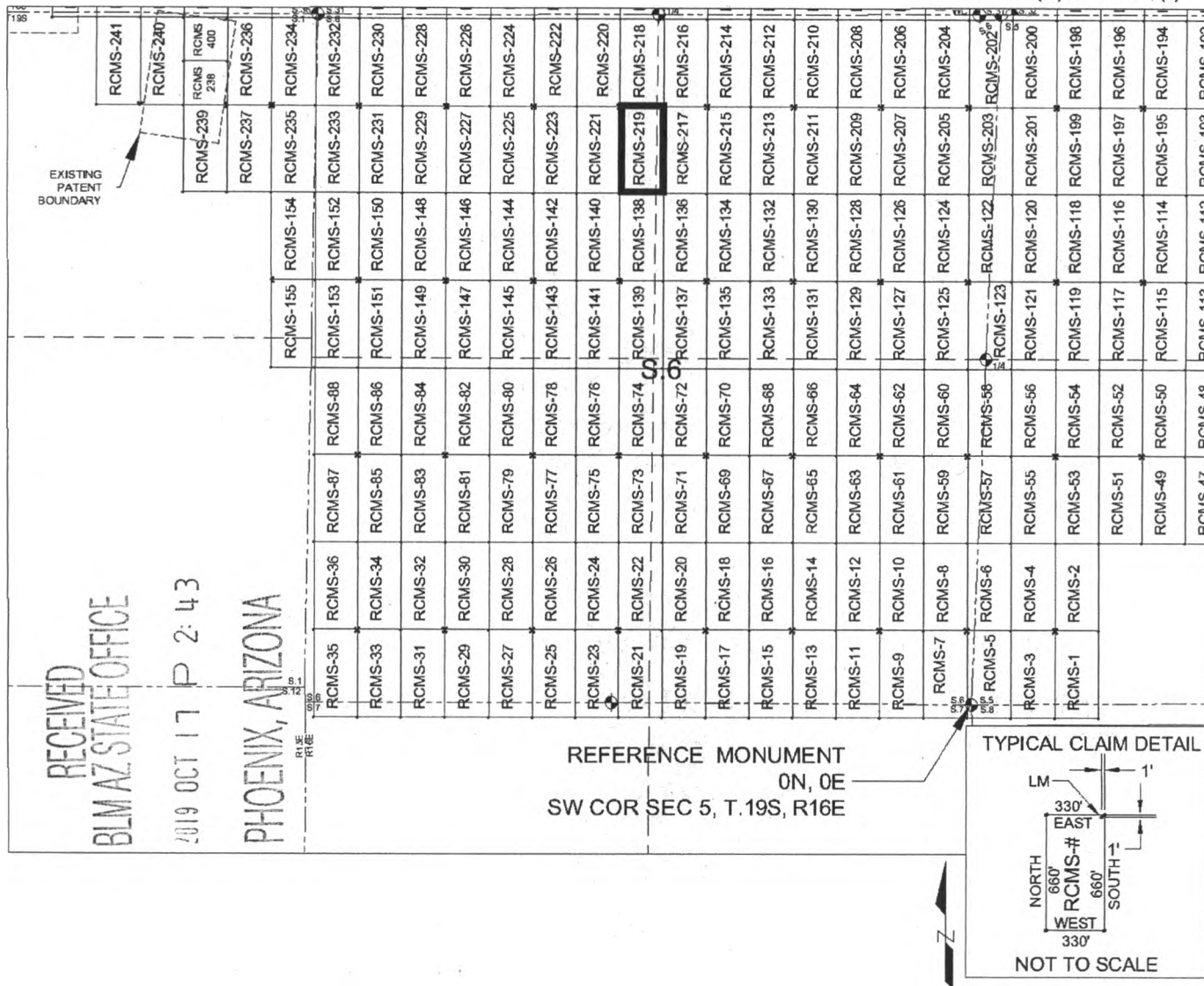
By: [Signature]
AGENT: Darling Geomatics

AMC457435

When Filed Return To:
 Rosemont Copper Company
 5255 East Williams Circle
 Suite 1065
 Tucson, Arizona 85711

MILL SITE MAP

Mill Site (x) Placer ()



SCALE 1" = 1320 ft.

1. The above map depicts the RCMS-219 mill site claim, which is located in Section(s) 6, Township 19 SOUTH, Range 16 EAST, Gila & Salt River Meridian, Pima County, Arizona.
2. The type of corner and location monuments used are as follows: 2"X2"X5' WOOD POSTS.
3. The NORTHWEST CORNER of the claim is located 4520 feet North and 2673 feet West from the Southwest Corner of Section 5, T19S, R16E, Gila & Salt River Meridian, Pima County, Arizona. The bearings of side lines are NORTH and SOUTH and the bearings of the end lines are EAST and WEST. Distances in feet between claim corners are 330 feet for end lines and 660 for side lines.


AMC 457435

When Filed Return To:
Rosemont Copper Company
5255 East Williams Circle
Suite 1065
Tucson, Arizona 85711

LOCATION NOTICE FOR MILL SITE CLAIM

NOTICE IS HEREBY GIVEN that the RCMS-220 mill site claim
has been located by:

Rosemont Copper Company
5255 East Williams Circle
Suite 1065
Tucson, Arizona 85711



The general course of this claim is SOUTH TO NORTH, and it is situated in the Rosemont Mining District in Pima County, Arizona. This claim is 660 feet in length and 330 feet in width, comprising approximately 5 acres. This claim is marked by five monuments, one at each corner and one at the location monument of each claim.

The location monument on which this notice is posted is situated within:

Section 6, Township 19 SOUTH, Range 16 EAST, Gila & Salt River Meridian, Pima County, Arizona and this claim encompasses portions of the following quarter section(s): THE NW 1/4 OF SECTION 6, T19S, R16E, Gila & Salt River Meridian, Pima County, Arizona.

The location monument is set inside the SOUTHEAST corner of the claim, approximately 1 foot WEST of the EAST line of the claim and 1 foot NORTH of the SOUTH line of the claim.

The locality of this claim with reference to some natural object or permanent monument and additional information (if any) concerning its locality are as follows:

The SOUTHEAST CORNER of the claim is located 4520 feet North and 2673 feet West from the Southwest Corner of Section 5, T19S, R16E, Gila & Salt River Meridian, Pima County, Arizona.

The undersigned, as agent for and on behalf of the locator, claims the ground as described above and as set forth on the attached claim map. This mill site claim is not intended to encroach on any private fee property or federal land that is not open for location. This mill site claim has been located for the purpose of appropriating nonmineral land (if any) that may lie within the boundaries of the underlying lode claim(s). This mill site claim is not intended as an abandonment of the underlying lode claim(s).

DATED AND POSTED on the ground this 10th day of September, 2019.

By: [Signature]
AGENT: Darling Geomatics

AMC 457436

When Filed Return To:
 Rosemont Copper Company
 5255 East Williams Circle
 Suite 1065
 Tucson, Arizona 85711

MILL SITE MAP

Mill Site (x) Placer ()



SCALE 1" = 1320 ft.

1. The above map depicts the RCMS-220 mill site claim, which is located in Section(s) 6, Township 19 SOUTH, Range 16 EAST, Gila & Salt River Meridian, Pima County, Arizona.
2. The type of corner and location monuments used are as follows: 2"x2"x5' WOOD POSTS.
3. The SOUTHEAST CORNER of the claim is located 4520 feet North and 2673 feet West from the Southwest Corner of Section 5, T19S, R16E, Gila & Salt River Meridian, Pima County, Arizona. The bearings of side lines are NORTH and SOUTH and the bearings of the end lines are EAST and WEST. Distances in feet between claim corners are 330 feet for end lines and 660 for side lines.

AMC 451436

When Filed Return To:
Rosemont Copper Company
5255 East Williams Circle
Suite 1065
Tucson, Arizona 85711

LOCATION NOTICE FOR MILL SITE CLAIM

NOTICE IS HEREBY GIVEN that the RCMS-221 mill site claim
has been located by:

Rosemont Copper Company
5255 East Williams Circle
Suite 1065
Tucson, Arizona 85711

BLM
Date
Stamp

RECEIVED
BLM AZ STATE OFFICE
2019 OCT 17 P 2:44
PHOENIX, ARIZONA

The general course of this claim is NORTH TO SOUTH, and it is situated in the Rosemont Mining District in Pima County, Arizona. This claim is 660 feet in length and 330 feet in width, comprising approximately 5 acres. This claim is marked by five monuments, one at each corner and one at the location monument of each claim.

The location monument on which this notice is posted is situated within:

Section 6, Township 19 SOUTH, Range 16 EAST, Gila & Salt River Meridian, Pima County, Arizona and this claim encompasses portions of the following quarter section(s): THE NW 1/4 OF SECTION 6, T19S, R16E, Gila & Salt River Meridian, Pima County, Arizona.

The location monument is set inside the NORTHEAST corner of the claim, approximately 1 foot WEST of the EAST line of the claim and 1 foot SOUTH of the NORTH line of the claim.

The locality of this claim with reference to some natural object or permanent monument and additional information (if any) concerning its locality are as follows:

The NORTHEAST CORNER of the claim is located 4520 feet North and 2673 feet West from the Southwest Corner of Section 5, T19S, R16E, Gila & Salt River Meridian, Pima County, Arizona.

The undersigned, as agent for and on behalf of the locator, claims the ground as described above and as set forth on the attached claim map. This mill site claim is not intended to encroach on any private fee property or federal land that is not open for location. This mill site claim has been located for the purpose of appropriating nonmineral land (if any) that may lie within the boundaries of the underlying lode claim(s). This mill site claim is not intended as an abandonment of the underlying lode claim(s).

DATED AND POSTED on the ground this 18th day of September, 2019.

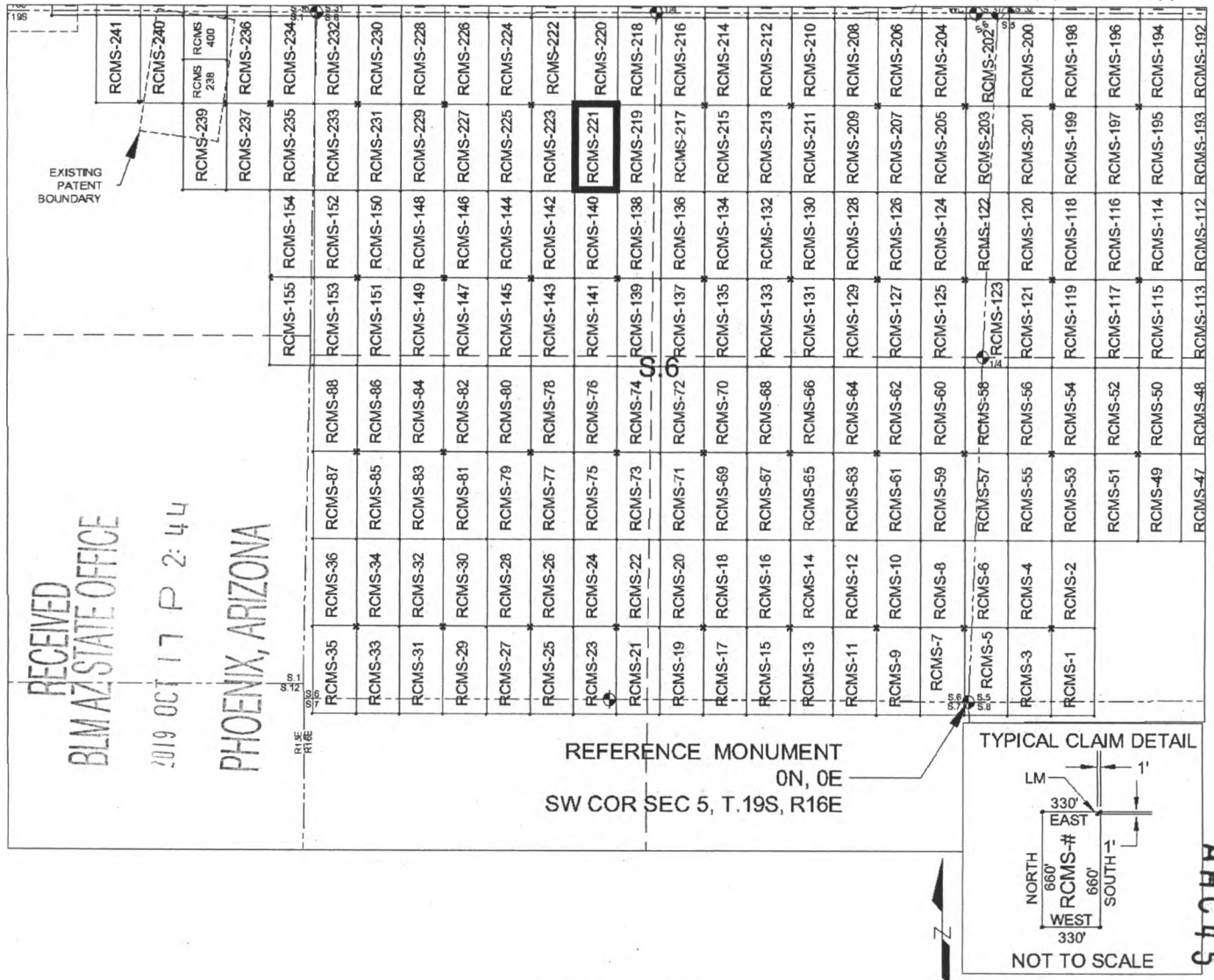
By: Mg Darling
AGENT: Darling Geomatics

AMC 457437

When Filed Return To:
 Rosemont Copper Company
 5255 East Williams Circle
 Suite 1065
 Tucson, Arizona 85711

MILL SITE MAP

Mill Site (x) Placer ()



SCALE 1" = 1320 ft.

1. The above map depicts the RCMS-221 mill site claim, which is located in Section(s) 6, Township 19 SOUTH, Range 16 EAST, Gila & Salt River Meridian, Pima County, Arizona.
2. The type of corner and location monuments used are as follows: 2"X2"X5' WOOD POSTS.
3. The NORTHEAST CORNER of the claim is located 4520 feet North and 2673 feet West from the Southwest Corner of Section 5, T19S, R16E, Gila & Salt River Meridian, Pima County, Arizona. The bearings of side lines are NORTH and SOUTH and the bearings of the end lines are EAST and WEST. Distances in feet between claim corners are 330 feet for end lines and 660 for side lines.

When Filed Return To:
Rosemont Copper Company
5255 East Williams Circle
Suite 1065
Tucson, Arizona 85711

LOCATION NOTICE FOR MILL SITE CLAIM

NOTICE IS HEREBY GIVEN that the RCMS-222 mill site claim
has been located by:

Rosemont Copper Company
5255 East Williams Circle
Suite 1065
Tucson, Arizona 85711



The general course of this claim is SOUTH TO NORTH, and it is situated in the Rosemont Mining District in Pima County, Arizona. This claim is 660 feet in length and 330 feet in width, comprising approximately 5 acres. This claim is marked by five monuments, one at each corner and one at the location monument of each claim.

The location monument on which this notice is posted is situated within:

Section 6, Township 19 SOUTH, Range 16 EAST, Gila & Salt River Meridian, Pima County, Arizona and this claim encompasses portions of the following quarter section(s): THE NW 1/4 OF SECTION 6, T19S, R16E, Gila & Salt River Meridian, Pima County, Arizona.

The location monument is set inside the SOUTHWEST corner of the claim, approximately 1 foot EAST of the WEST line of the claim and 1 foot NORTH of the SOUTH line of the claim.

The locality of this claim with reference to some natural object or permanent monument and additional information (if any) concerning its locality are as follows:

The SOUTHWEST CORNER of the claim is located 4520 feet North and 3333 feet West from the Southwest Corner of Section 5, T19S, R16E, Gila & Salt River Meridian, Pima County, Arizona.

The undersigned, as agent for and on behalf of the locator, claims the ground as described above and as set forth on the attached claim map. This mill site claim is not intended to encroach on any private fee property or federal land that is not open for location. This mill site claim has been located for the purpose of appropriating nonmineral land (if any) that may lie within the boundaries of the underlying lode claim(s). This mill site claim is not intended as an abandonment of the underlying lode claim(s).

DATED AND POSTED on the ground this 18th day of September, 2019.

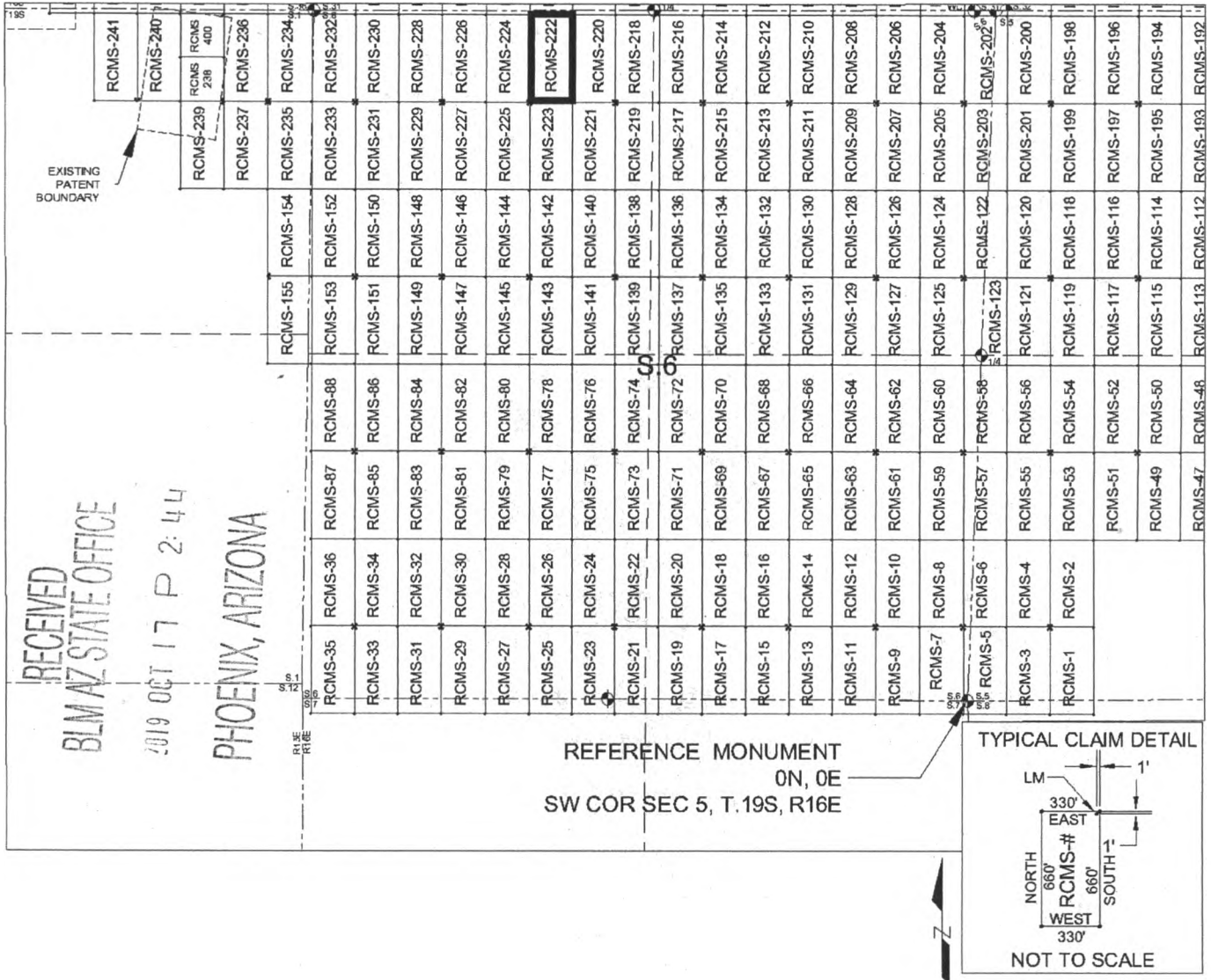
By: Mary Darling
AGENT: Darling Geomatics

AMC457438

When Filed Return To:
 Rosemont Copper Company
 5255 East Williams Circle
 Suite 1065
 Tucson, Arizona 85711

MILL SITE MAP

Mill Site (x) Placer ()



SCALE 1" = 1320 ft.

1. The above map depicts the RCMS-222 mill site claim, which is located in Section(s) 6, Township 19 SOUTH, Range 16 EAST, Gila & Salt River Meridian, Pima County, Arizona.
2. The type of corner and location monuments used are as follows: 2"X2"X5' WOOD POSTS.
3. The SOUTHWEST CORNER of the claim is located 4520 feet North and 3333 feet West from the Southwest Corner of Section 5, T19S, R16E, Gila & Salt River Meridian, Pima County, Arizona. The bearings of side lines are NORTH and SOUTH and the bearings of the end lines are EAST and WEST. Distances in feet between claim corners are 330 feet for end lines and 660 for side lines.

457438

When Filed Return To:
Rosemont Copper Company
5255 East Williams Circle
Suite 1065
Tucson, Arizona 85711

LOCATION NOTICE FOR MILL SITE CLAIM

NOTICE IS HEREBY GIVEN that the RCMS-223 mill site claim
has been located by:

Rosemont Copper Company
5255 East Williams Circle
Suite 1065
Tucson, Arizona 85711

RECEIVED
BLM AZ STATE OFFICE
2019 OCT 17 P 2:44
PHOENIX, ARIZONA

BLM
Date
Stamp

The general course of this claim is NORTH TO SOUTH, and it is situated in the Rosemont Mining District in Pima County, Arizona. This claim is 660 feet in length and 330 feet in width, comprising approximately 5 acres. This claim is marked by five monuments, one at each corner and one at the location monument of each claim.

The location monument on which this notice is posted is situated within:

Section 6, Township 19 SOUTH, Range 16 EAST, Gila & Salt River Meridian, Pima County, Arizona and this claim encompasses portions of the following quarter section(s): THE NW 1/4 OF SECTION 6, T19S, R16E, Gila & Salt River Meridian, Pima County, Arizona.

The location monument is set inside the NORTHWEST corner of the claim, approximately 1 foot EAST of the WEST line of the claim and 1 foot SOUTH of the NORTH line of the claim.

The locality of this claim with reference to some natural object or permanent monument and additional information (if any) concerning its locality are as follows:

The NORTHWEST CORNER of the claim is located 4520 feet North and 3333 feet West from the Southwest Corner of Section 5, T19S, R16E, Gila & Salt River Meridian, Pima County, Arizona.

The undersigned, as agent for and on behalf of the locator, claims the ground as described above and as set forth on the attached claim map. This mill site claim is not intended to encroach on any private fee property or federal land that is not open for location. This mill site claim has been located for the purpose of appropriating nonmineral land (if any) that may lie within the boundaries of the underlying lode claim(s). This mill site claim is not intended as an abandonment of the underlying lode claim(s).

DATED AND POSTED on the ground this 19th day of September, 2019.

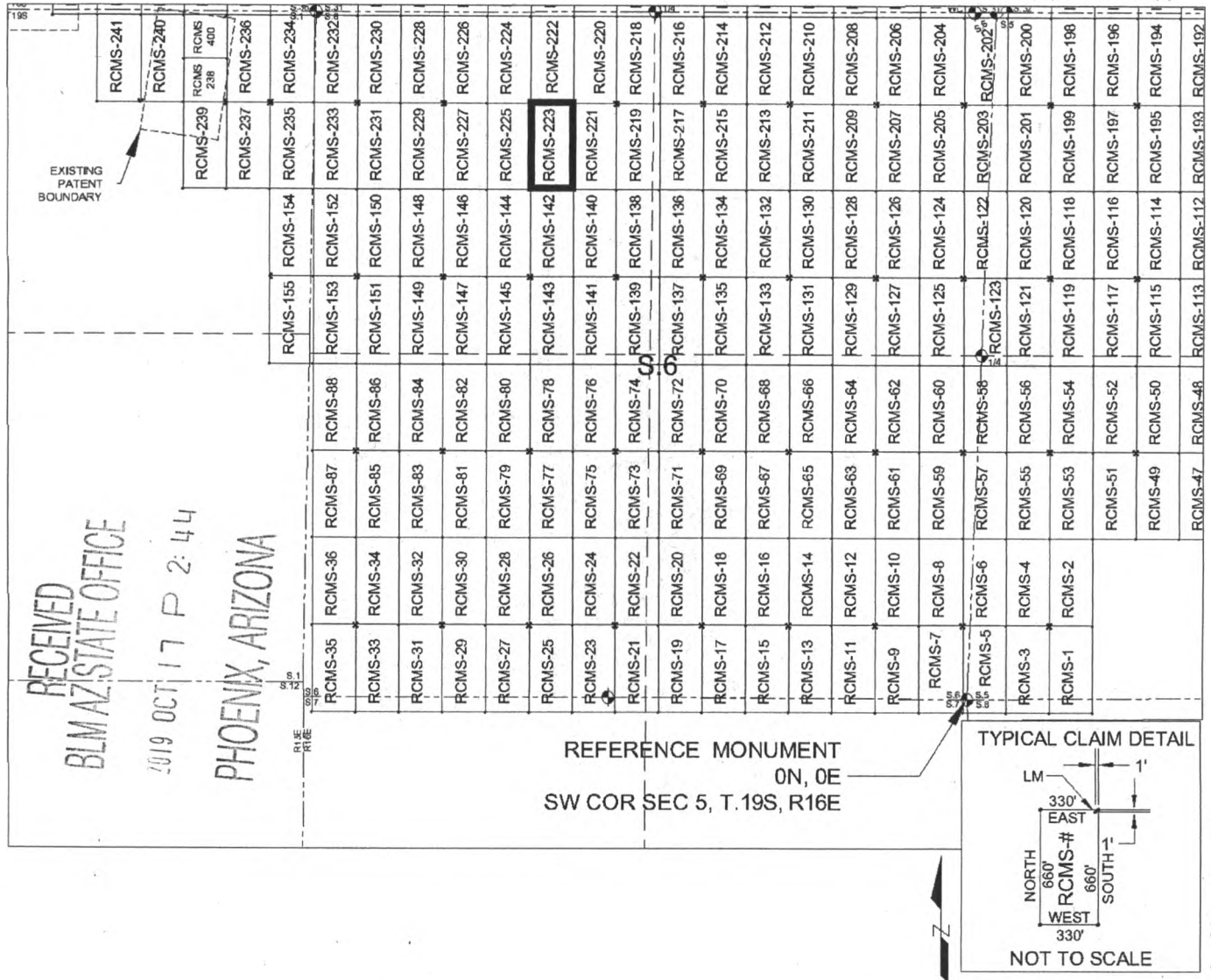
By: Max Darling
AGENT: Darling Geomatics

AMC457439

When Filed Return To:
 Rosemont Copper Company
 5255 East Williams Circle
 Suite 1065
 Tucson, Arizona 85711

MILL SITE MAP

Mill Site (x) Placer ()



SCALE 1" = 1320 ft.

1. The above map depicts the RCMS-223 mill site claim, which is located in Section(s) 6, Township 19 SOUTH, Range 16 EAST, Gila & Salt River Meridian, Pima County, Arizona.
2. The type of corner and location monuments used are as follows: 2"X2"X5' WOOD POSTS.
3. The NORTHWEST CORNER of the claim is located 4520 feet North and 3333 feet West from the Southwest Corner of Section 5, T19S, R16E, Gila & Salt River Meridian, Pima County, Arizona. The bearings of side lines are NORTH and SOUTH and the bearings of the end lines are EAST and WEST. Distances in feet between claim corners are 330 feet for end lines and 660 for side lines.

AMC457439

When Filed Return To:
Rosemont Copper Company
5255 East Williams Circle
Suite 1065
Tucson, Arizona 85711

LOCATION NOTICE FOR MILL SITE CLAIM

NOTICE IS HEREBY GIVEN that the RCMS-224 mill site claim
has been located by:

Rosemont Copper Company
5255 East Williams Circle
Suite 1065
Tucson, Arizona 85711

RECEIVED BLM AZ STATE OFFICE 2019 OCT 17 P 2:44 PHOENIX, ARIZONA	BLM Date Stamp
---	----------------------

The general course of this claim is SOUTH TO NORTH, and it is situated in the Rosemont Mining District in Pima County, Arizona. This claim is 660 feet in length and 330 feet in width, comprising approximately 5 acres. This claim is marked by five monuments, one at each corner and one at the location monument of each claim.

The location monument on which this notice is posted is situated within:

Section 6, Township 19 SOUTH, Range 16 EAST, Gila & Salt River Meridian, Pima County, Arizona and this claim encompasses portions of the following quarter section(s): THE NW 1/4 OF SECTION 6, T19S, R16E, Gila & Salt River Meridian, Pima County, Arizona.

The location monument is set inside the SOUTHEAST corner of the claim, approximately 1 foot WEST of the EAST line of the claim and 1 foot NORTH of the SOUTH line of the claim.

The locality of this claim with reference to some natural object or permanent monument and additional information (if any) concerning its locality are as follows:

The SOUTHEAST CORNER of the claim is located 4520 feet North and 3333 feet West from the Southwest Corner of Section 5, T19S, R16E, Gila & Salt River Meridian, Pima County, Arizona.

The undersigned, as agent for and on behalf of the locator, claims the ground as described above and as set forth on the attached claim map. This mill site claim is not intended to encroach on any private fee property or federal land that is not open for location. This mill site claim has been located for the purpose of appropriating nonmineral land (if any) that may lie within the boundaries of the underlying lode claim(s). This mill site claim is not intended as an abandonment of the underlying lode claim(s).

DATED AND POSTED on the ground this 18th day of September, 2019.

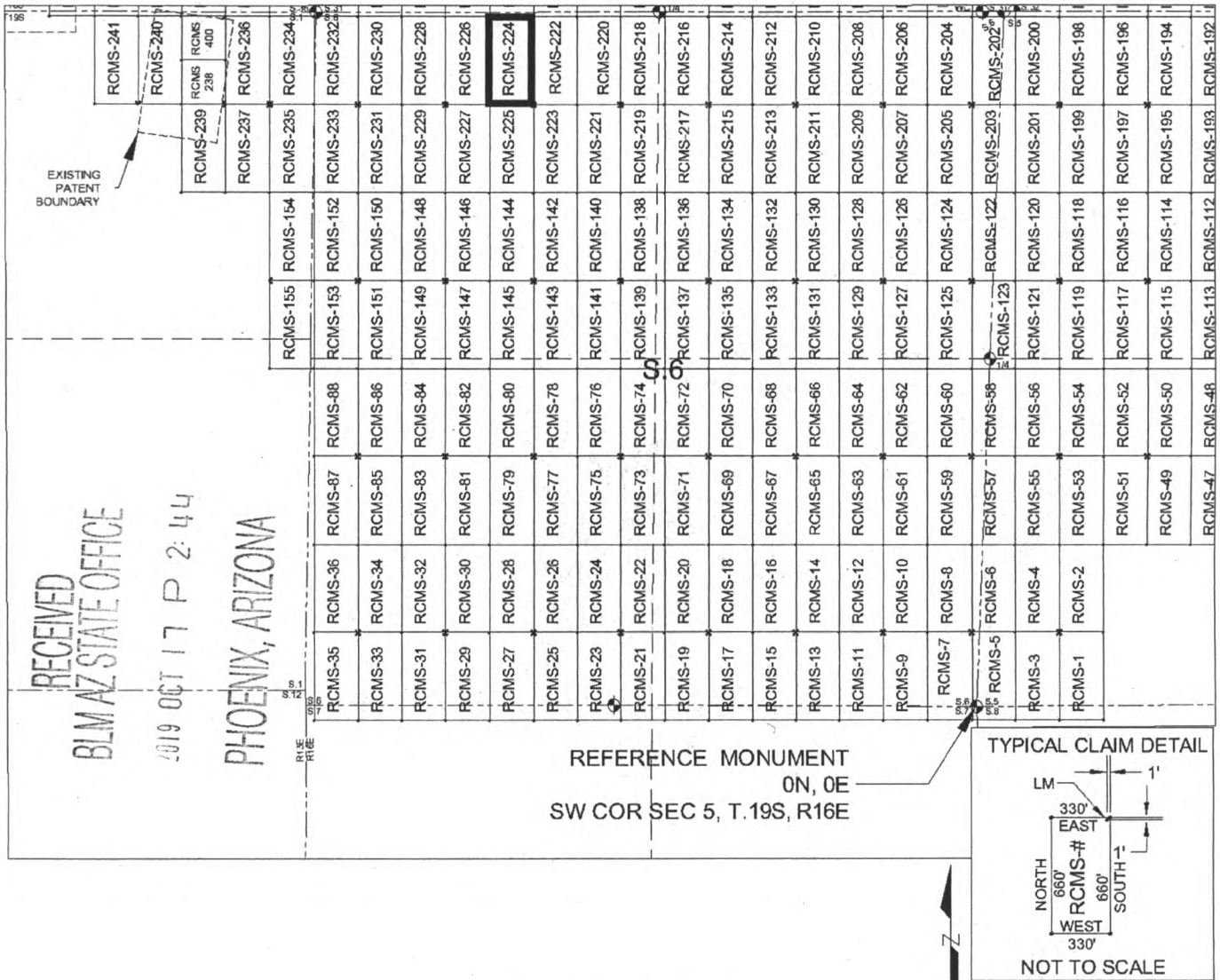
By: Mary Darling
AGENT: Darling Geomatics

AM 04 5 7 8 10

When Filed Return To:
 Rosemont Copper Company
 5255 East Williams Circle
 Suite 1065
 Tucson, Arizona 85711

MILL SITE MAP

Mill Site (x) Placer ()



SCALE 1" = 1320 ft.

1. The above map depicts the RCMS-224 mill site claim, which is located in Section(s) 6, Township 19 SOUTH, Range 16 EAST, Gila & Salt River Meridian, Pima County, Arizona.
2. The type of corner and location monuments used are as follows: 2"X2"X5' WOOD POSTS.
3. The SOUTHEAST CORNER of the claim is located 4520 feet North and 3333 feet West from the Southwest Corner of Section 5, T19S, R16E, Gila & Salt River Meridian, Pima County, Arizona. The bearings of side lines are NORTH and SOUTH and the bearings of the end lines are EAST and WEST. Distances in feet between claim corners are 330 feet for end lines and 660 for side lines.

04457440

When Filed Return To:
Rosemont Copper Company
5255 East Williams Circle
Suite 1065
Tucson, Arizona 85711

LOCATION NOTICE FOR MILL SITE CLAIM

NOTICE IS HEREBY GIVEN that the RCMS-225 mill site claim
has been located by:

Rosemont Copper Company
5255 East Williams Circle
Suite 1065
Tucson, Arizona 85711

RECEIVED
BLMAZ STATE OFFICE
2019 OCT 17 P 2:44
PHOENIX, ARIZONA

BLM
Date
Stamp

The general course of this claim is NORTH TO SOUTH, and it is situated in the Rosemont Mining District in Pima County, Arizona. This claim is 660 feet in length and 330 feet in width, comprising approximately 5 acres. This claim is marked by five monuments, one at each corner and one at the location monument of each claim.

The location monument on which this notice is posted is situated within:

Section 6, Township 19 SOUTH, Range 16 EAST, Gila & Salt River Meridian, Pima County, Arizona and this claim encompasses portions of the following quarter section(s): THE NW 1/4 OF SECTION 6, T19S, R16E, Gila & Salt River Meridian, Pima County, Arizona.

The location monument is set inside the NORTHEAST corner of the claim, approximately 1 foot WEST of the EAST line of the claim and 1 foot SOUTH of the NORTH line of the claim.

The locality of this claim with reference to some natural object or permanent monument and additional information (if any) concerning its locality are as follows:

The NORTHEAST CORNER of the claim is located 4520 feet North and 3333 feet West from the Southwest Corner of Section 5, T19S, R16E, Gila & Salt River Meridian, Pima County, Arizona.

The undersigned, as agent for and on behalf of the locator, claims the ground as described above and as set forth on the attached claim map. This mill site claim is not intended to encroach on any private fee property or federal land that is not open for location. This mill site claim has been located for the purpose of appropriating nonmineral land (if any) that may lie within the boundaries of the underlying lode claim(s). This mill site claim is not intended as an abandonment of the underlying lode claim(s).

DATED AND POSTED on the ground this 10th day of September, 2019.

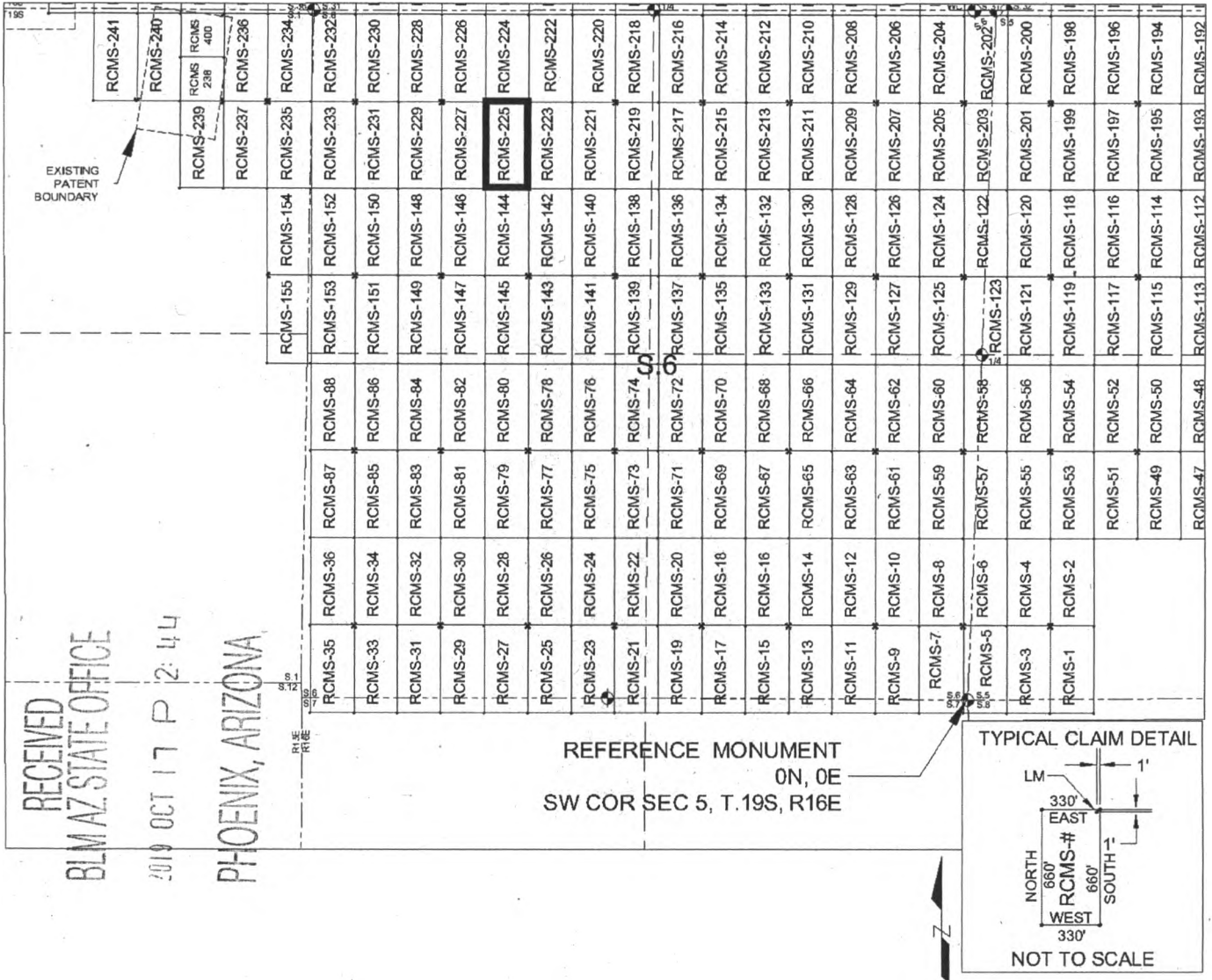
By: Mary Darling
AGENT: Darling Geomatics

AMC457441

When Filed Return To:
 Rosemont Copper Company
 5255 East Williams Circle
 Suite 1065
 Tucson, Arizona 85711

MILL SITE MAP

Mill Site (x) Placer ()



SCALE 1" = 1320 ft.

1. The above map depicts the RCMS-225 mill site claim, which is located in Section(s) 6, Township 19 SOUTH, Range 16 EAST, Gila & Salt River Meridian, Pima County, Arizona.
2. The type of corner and location monuments used are as follows: 2"X2"X5' WOOD POSTS.
3. The NORTHEAST CORNER of the claim is located 4520 feet North and 3333 feet West from the Southwest Corner of Section 5, T19S, R16E, Gila & Salt River Meridian, Pima County, Arizona. The bearings of side lines are NORTH and SOUTH and the bearings of the end lines are EAST and WEST. Distances in feet between claim corners are 330 feet for end lines and 660 for side lines.

h h L S h C W A

When Filed Return To:
Rosemont Copper Company
5255 East Williams Circle
Suite 1065
Tucson, Arizona 85711

LOCATION NOTICE FOR MILL SITE CLAIM

NOTICE IS HEREBY GIVEN that the RCMS-226 mill site claim
has been located by:

Rosemont Copper Company
5255 East Williams Circle
Suite 1065
Tucson, Arizona 85711

RECEIVED
BLM AZ STATE OFFICE
2019 OCT 17 P 2:44
PHOENIX, ARIZONA

BLM
Date
Stamp

The general course of this claim is SOUTH TO NORTH, and it is situated in the Rosemont Mining District in Pima County, Arizona. This claim is 660 feet in length and 330 feet in width, comprising approximately 5 acres. This claim is marked by five monuments, one at each corner and one at the location monument of each claim.

The location monument on which this notice is posted is situated within:

Section 6, Township 19 SOUTH, Range 16 EAST, Gila & Salt River Meridian, Pima County, Arizona and this claim encompasses portions of the following quarter section(s): THE NW 1/4 OF SECTION 6, T19S, R16E, Gila & Salt River Meridian, Pima County, Arizona.

The location monument is set inside the SOUTHWEST corner of the claim, approximately 1 foot EAST of the WEST line of the claim and 1 foot NORTH of the SOUTH line of the claim.

The locality of this claim with reference to some natural object or permanent monument and additional information (if any) concerning its locality are as follows:

The SOUTHWEST CORNER of the claim is located 4520 feet North and 3993 feet West from the Southwest Corner of Section 5, T19S, R16E, Gila & Salt River Meridian, Pima County, Arizona.

The undersigned, as agent for and on behalf of the locator, claims the ground as described above and as set forth on the attached claim map. This mill site claim is not intended to encroach on any private fee property or federal land that is not open for location. This mill site claim has been located for the purpose of appropriating nonmineral land (if any) that may lie within the boundaries of the underlying lode claim(s). This mill site claim is not intended as an abandonment of the underlying lode claim(s).

DATED AND POSTED on the ground this 10th day of September, 2019.

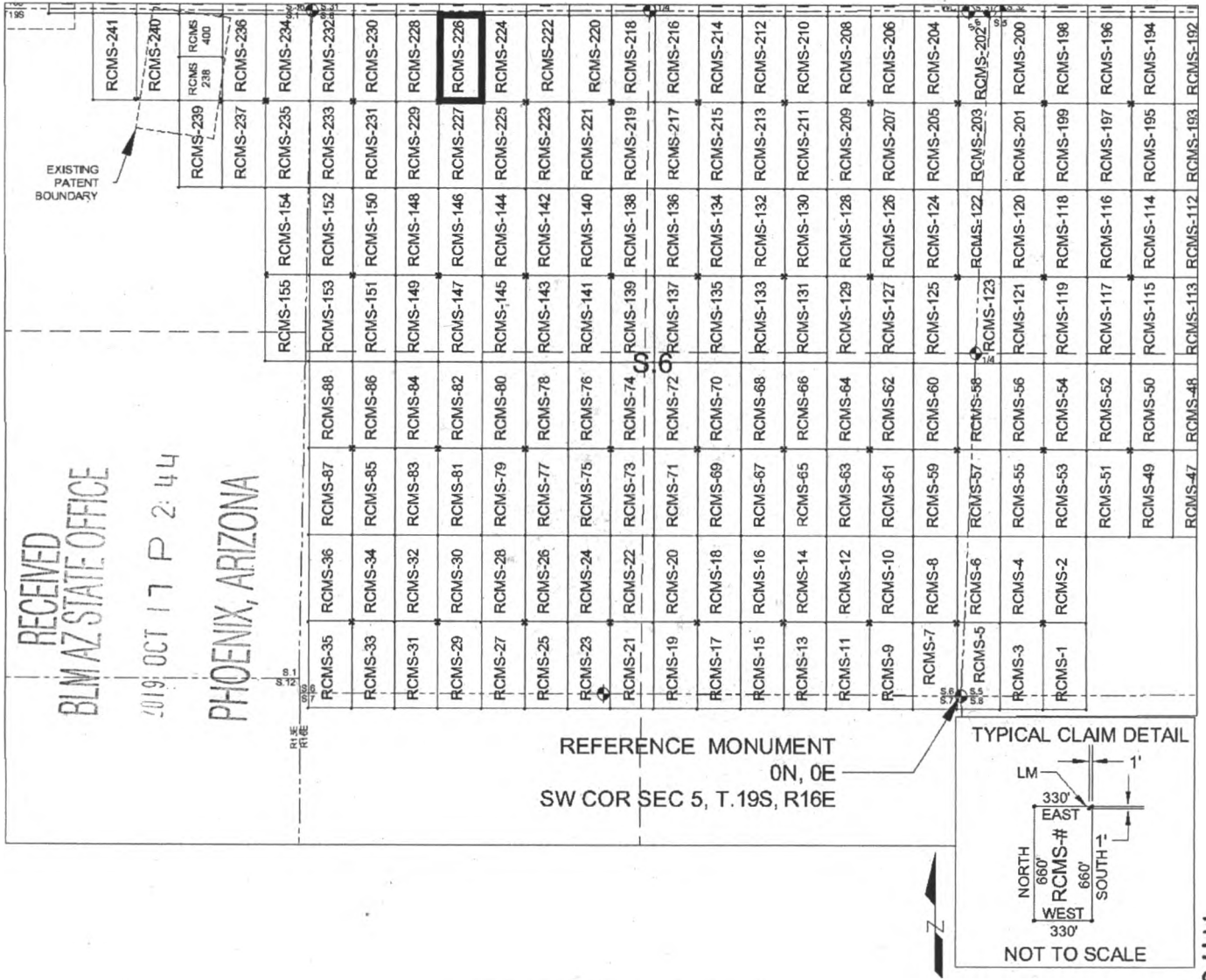
By: [Signature]
AGENT: Darling Geomatics

AMC 457442

When Filed Return To:
 Rosemont Copper Company
 5255 East Williams Circle
 Suite 1065
 Tucson, Arizona 85711

MILL SITE MAP

Mill Site (x) Placer ()



SCALE 1" = 1320 ft.

1. The above map depicts the RCMS-226 mill site claim, which is located in Section(s) 6, Township 19 SOUTH, Range 16 EAST, Gila & Salt River Meridian, Pima County, Arizona.
2. The type of corner and location monuments used are as follows: 2"X2"X5' WOOD POSTS.
3. The SOUTHWEST CORNER of the claim is located 4520 feet North and 3993 feet West from the Southwest Corner of Section 5, T19S, R16E, Gila & Salt River Meridian, Pima County, Arizona. The bearings of side lines are NORTH and SOUTH and the bearings of the end lines are EAST and WEST. Distances in feet between claim corners are 330 feet for end lines and 660 for side lines.

AMC 457442

When Filed Return To:
Rosemont Copper Company
5255 East Williams Circle
Suite 1065
Tucson, Arizona 85711

LOCATION NOTICE FOR MILL SITE CLAIM

NOTICE IS HEREBY GIVEN that the RCMS-227 mill site claim
has been located by:

Rosemont Copper Company
5255 East Williams Circle
Suite 1065
Tucson, Arizona 85711

RECEIVED BLM AZ STATE OFFICE 2019 OCT 17 P 2:45 PHOENIX, ARIZONA	BLM Date Stamp
---	----------------------

The general course of this claim is NORTH TO SOUTH, and it is situated in the Rosemont Mining District in Pima County, Arizona. This claim is 660 feet in length and 330 feet in width, comprising approximately 5 acres. This claim is marked by five monuments, one at each corner and one at the location monument of each claim.

The location monument on which this notice is posted is situated within:

Section 6, Township 19 SOUTH, Range 16 EAST, Gila & Salt River Meridian, Pima County, Arizona and this claim encompasses portions of the following quarter section(s): THE NW 1/4 OF SECTION 6, T19S, R16E, Gila & Salt River Meridian, Pima County, Arizona.

The location monument is set inside the NORTHWEST corner of the claim, approximately 1 foot EAST of the WEST line of the claim and 1 foot SOUTH of the NORTH line of the claim.

The locality of this claim with reference to some natural object or permanent monument and additional information (if any) concerning its locality are as follows:

The NORTHWEST CORNER of the claim is located 4520 feet North and 3993 feet West from the Southwest Corner of Section 5, T19S, R16E, Gila & Salt River Meridian, Pima County, Arizona.

The undersigned, as agent for and on behalf of the locator, claims the ground as described above and as set forth on the attached claim map. This mill site claim is not intended to encroach on any private fee property or federal land that is not open for location. This mill site claim has been located for the purpose of appropriating nonmineral land (if any) that may lie within the boundaries of the underlying lode claim(s). This mill site claim is not intended as an abandonment of the underlying lode claim(s).

DATED AND POSTED on the ground this 18th day of September, 2019.

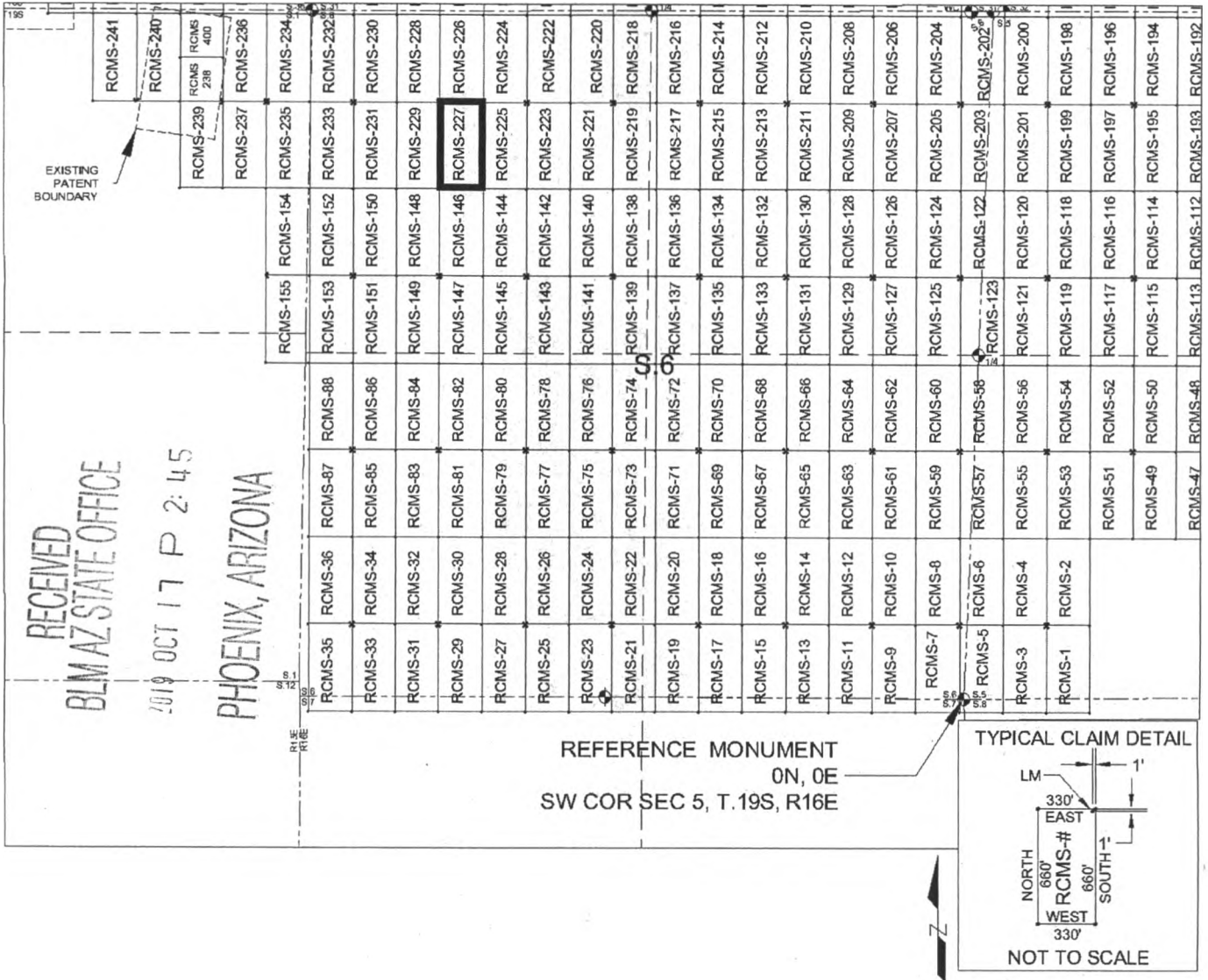
By: *My Darling*
AGENT: Darling Geomatics

AMC457443

When Filed Return To:
 Rosemont Copper Company
 5255 East Williams Circle
 Suite 1065
 Tucson, Arizona 85711

MILL SITE MAP

Mill Site (x) Placer ()



1. The above map depicts the RCMS-227 mill site claim, which is located in Section(s) 6, Township 19 SOUTH, Range 16 EAST, Gila & Salt River Meridian, Pima County, Arizona.
2. The type of corner and location monuments used are as follows: 2"X2"X5' WOOD POSTS.
3. The NORTHWEST CORNER of the claim is located 4520 feet North and 3993 feet West from the Southwest Corner of Section 5, T19S, R16E, Gila & Salt River Meridian, Pima County, Arizona. The bearings of side lines are NORTH and SOUTH and the bearings of the end lines are EAST and WEST. Distances in feet between claim corners are 330 feet for end lines and 660 for side lines.

E h L S h O W

When Filed Return To:
Rosemont Copper Company
5255 East Williams Circle
Suite 1065
Tucson, Arizona 85711

LOCATION NOTICE FOR MILL SITE CLAIM

NOTICE IS HEREBY GIVEN that the RCMS-228 mill site claim
has been located by:

Rosemont Copper Company
5255 East Williams Circle
Suite 1065
Tucson, Arizona 85711

BLM Date Stamp	RECEIVED BLM AZ STATE OFFICE 2019 OCT 17 P 2:45 PHOENIX, ARIZONA
----------------------	---

The general course of this claim is SOUTH TO NORTH, and it is situated in the Rosemont Mining District in Pima County, Arizona. This claim is 660 feet in length and 330 feet in width, comprising approximately 5 acres. This claim is marked by five monuments, one at each corner and one at the location monument of each claim.

The location monument on which this notice is posted is situated within:

Section 6, Township 19 SOUTH, Range 16 EAST, Gila & Salt River Meridian, Pima County, Arizona and this claim encompasses portions of the following quarter section(s): THE NW 1/4 OF SECTION 6, T19S, R16E, Gila & Salt River Meridian, Pima County, Arizona.

The location monument is set inside the SOUTHEAST corner of the claim, approximately 1 foot WEST of the EAST line of the claim and 1 foot NORTH of the SOUTH line of the claim.

The locality of this claim with reference to some natural object or permanent monument and additional information (if any) concerning its locality are as follows:

The SOUTHEAST CORNER of the claim is located 4520 feet North and 3993 feet West from the Southwest Corner of Section 5, T19S, R16E, Gila & Salt River Meridian, Pima County, Arizona.

The undersigned, as agent for and on behalf of the locator, claims the ground as described above and as set forth on the attached claim map. This mill site claim is not intended to encroach on any private fee property or federal land that is not open for location. This mill site claim has been located for the purpose of appropriating nonmineral land (if any) that may lie within the boundaries of the underlying lode claim(s). This mill site claim is not intended as an abandonment of the underlying lode claim(s).

DATED AND POSTED on the ground this 18th day of September, 2019.

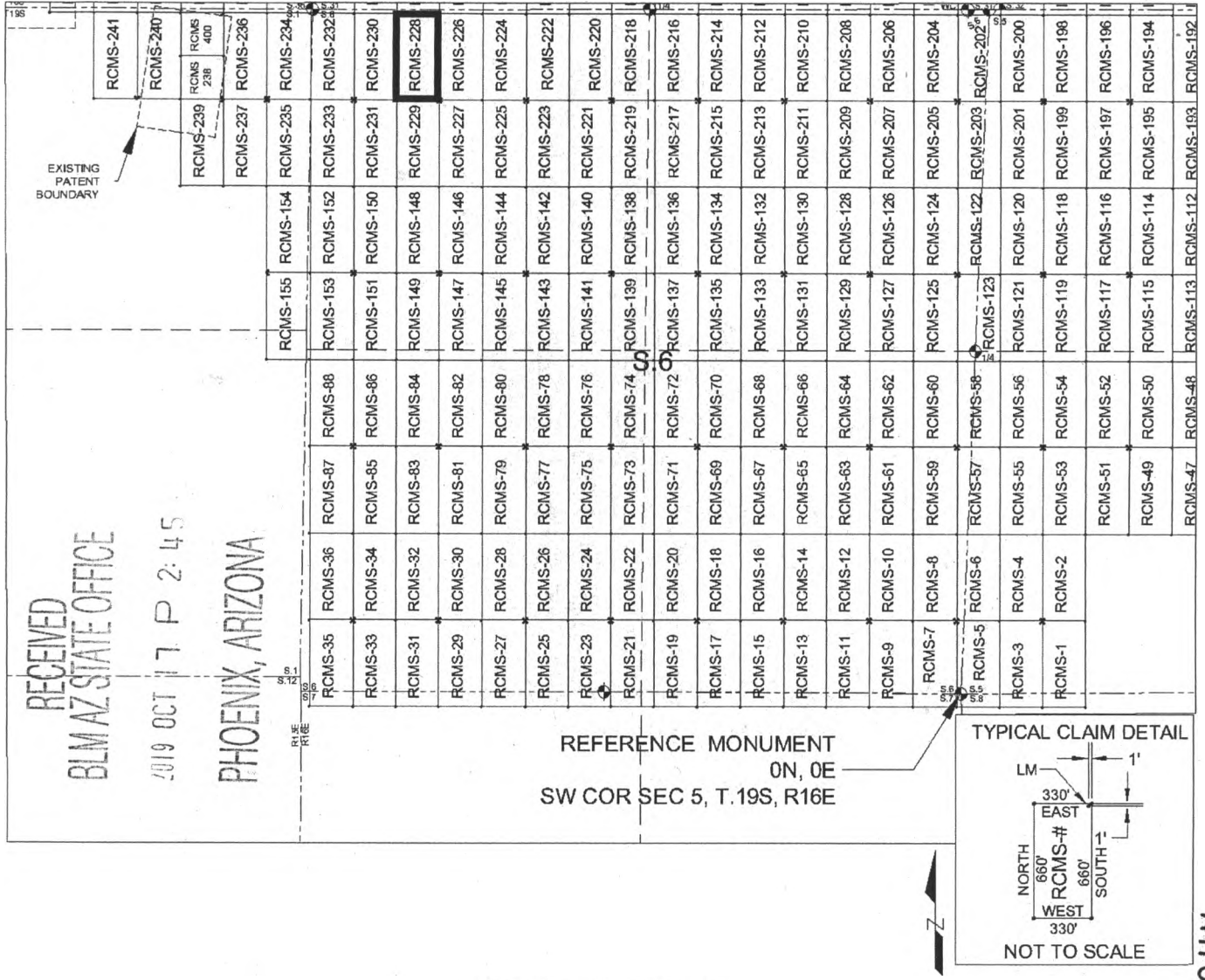
By: May Darling
AGENT, Darling Geomatics

AMC 457444

When Filed Return To:
 Rosemont Copper Company
 5255 East Williams Circle
 Suite 1065
 Tucson, Arizona 85711

MILL SITE MAP

Mill Site (x) Placer ()



SCALE 1" = 1320 ft.

1. The above map depicts the RCMS-228 mill site claim, which is located in Section(s) 6, Township 19 SOUTH, Range 16 EAST, Gila & Salt River Meridian, Pima County, Arizona.
2. The type of corner and location monuments used are as follows: 2"X2"X5' WOOD POSTS.
3. The SOUTHEAST CORNER of the claim is located 4520 feet North and 3993 feet West from the Southwest Corner of Section 5, T19S, R16E, Gila & Salt River Meridian, Pima County, Arizona. The bearings of side lines are NORTH and SOUTH and the bearings of the end lines are EAST and WEST. Distances in feet between claim corners are 330 feet for end lines and 660 for side lines.

hh h L S h CWA

When Filed Return To:
Rosemont Copper Company
5255 East Williams Circle
Suite 1065
Tucson, Arizona 85711

LOCATION NOTICE FOR MILL SITE CLAIM

NOTICE IS HEREBY GIVEN that the RCMS-229 mill site claim
has been located by:

Rosemont Copper Company
5255 East Williams Circle
Suite 1065
Tucson, Arizona 85711



The general course of this claim is NORTH TO SOUTH, and it is situated in the Rosemont Mining District in Pima County, Arizona. This claim is 660 feet in length and 330 feet in width, comprising approximately 5 acres. This claim is marked by five monuments, one at each corner and one at the location monument of each claim.

The location monument on which this notice is posted is situated within:

Section 6, Township 19 SOUTH, Range 16 EAST, Gila & Salt River Meridian, Pima County, Arizona and this claim encompasses portions of the following quarter section(s): THE NW 1/4 OF SECTION 6, T19S, R16E, Gila & Salt River Meridian, Pima County, Arizona.

The location monument is set inside the NORTHEAST corner of the claim, approximately 1 foot WEST of the EAST line of the claim and 1 foot SOUTH of the NORTH line of the claim.

The locality of this claim with reference to some natural object or permanent monument and additional information (if any) concerning its locality are as follows:

The NORTHEAST CORNER of the claim is located 4520 feet North and 3993 feet West from the Southwest Corner of Section 5, T19S, R16E, Gila & Salt River Meridian, Pima County, Arizona.

The undersigned, as agent for and on behalf of the locator, claims the ground as described above and as set forth on the attached claim map. This mill site claim is not intended to encroach on any private fee property or federal land that is not open for location. This mill site claim has been located for the purpose of appropriating nonmineral land (if any) that may lie within the boundaries of the underlying lode claim(s). This mill site claim is not intended as an abandonment of the underlying lode claim(s).

DATED AND POSTED on the ground this 18th day of September, 2019.

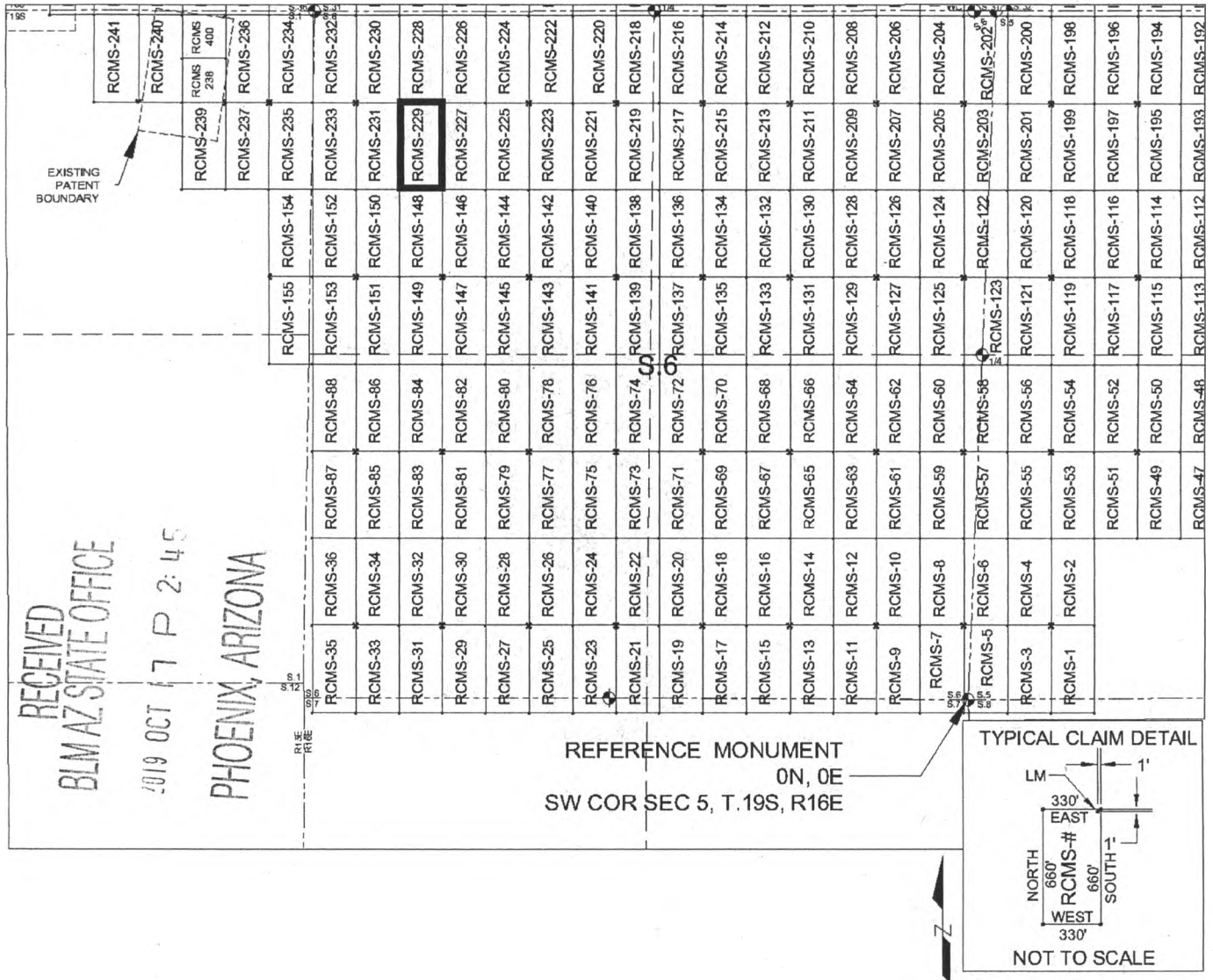
By: Mary Darling
AGENT: Darling Geomatics

AMC 157445

When Filed Return To:
 Rosemont Copper Company
 5255 East Williams Circle
 Suite 1065
 Tucson, Arizona 85711

MILL SITE MAP

Mill Site (x) Placer ()



SCALE 1" = 1320 ft.

1. The above map depicts the RCMS-229 mill site claim, which is located in Section(s) 6, Township 19 SOUTH, Range 16 EAST, Gila & Salt River Meridian, Pima County, Arizona.
2. The type of corner and location monuments used are as follows: 2"X2"X5' WOOD POSTS.
3. The NORTHEAST CORNER of the claim is located 4520 feet North and 3993 feet West from the Southwest Corner of Section 5, T19S, R16E, Gila & Salt River Meridian, Pima County, Arizona. The bearings of side lines are NORTH and SOUTH and the bearings of the end lines are EAST and WEST. Distances in feet between claim corners are 330 feet for end lines and 660 for side lines.

57445

When Filed Return To:
Rosemont Copper Company
5255 East Williams Circle
Suite 1065
Tucson, Arizona 85711

LOCATION NOTICE FOR MILL SITE CLAIM

NOTICE IS HEREBY GIVEN that the RCMS-230 mill site claim
has been located by:

Rosemont Copper Company
5255 East Williams Circle
Suite 1065
Tucson, Arizona 85711



The general course of this claim is SOUTH TO NORTH, and it is situated in the Rosemont Mining District in Pima County, Arizona. This claim is 660 feet in length and 330 feet in width, comprising approximately 5 acres. This claim is marked by five monuments, one at each corner and one at the location monument of each claim.

The location monument on which this notice is posted is situated within:

Section 6, Township 19 SOUTH, Range 16 EAST, Gila & Salt River Meridian, Pima County, Arizona and this claim encompasses portions of the following quarter section(s): THE NW 1/4 OF SECTION 6, T19S, R16E, Gila & Salt River Meridian, Pima County, Arizona.

The location monument is set inside the SOUTHWEST corner of the claim, approximately 1 foot EAST of the WEST line of the claim and 1 foot NORTH of the SOUTH line of the claim.

The locality of this claim with reference to some natural object or permanent monument and additional information (if any) concerning its locality are as follows:

The SOUTHWEST CORNER of the claim is located 4520 feet North and 4653 feet West from the Southwest Corner of Section 5, T19S, R16E, Gila & Salt River Meridian, Pima County, Arizona.

The undersigned, as agent for and on behalf of the locator, claims the ground as described above and as set forth on the attached claim map. This mill site claim is not intended to encroach on any private fee property or federal land that is not open for location. This mill site claim has been located for the purpose of appropriating nonmineral land (if any) that may lie within the boundaries of the underlying lode claim(s). This mill site claim is not intended as an abandonment of the underlying lode claim(s).

DATED AND POSTED on the ground this 19th day of September, 2019.

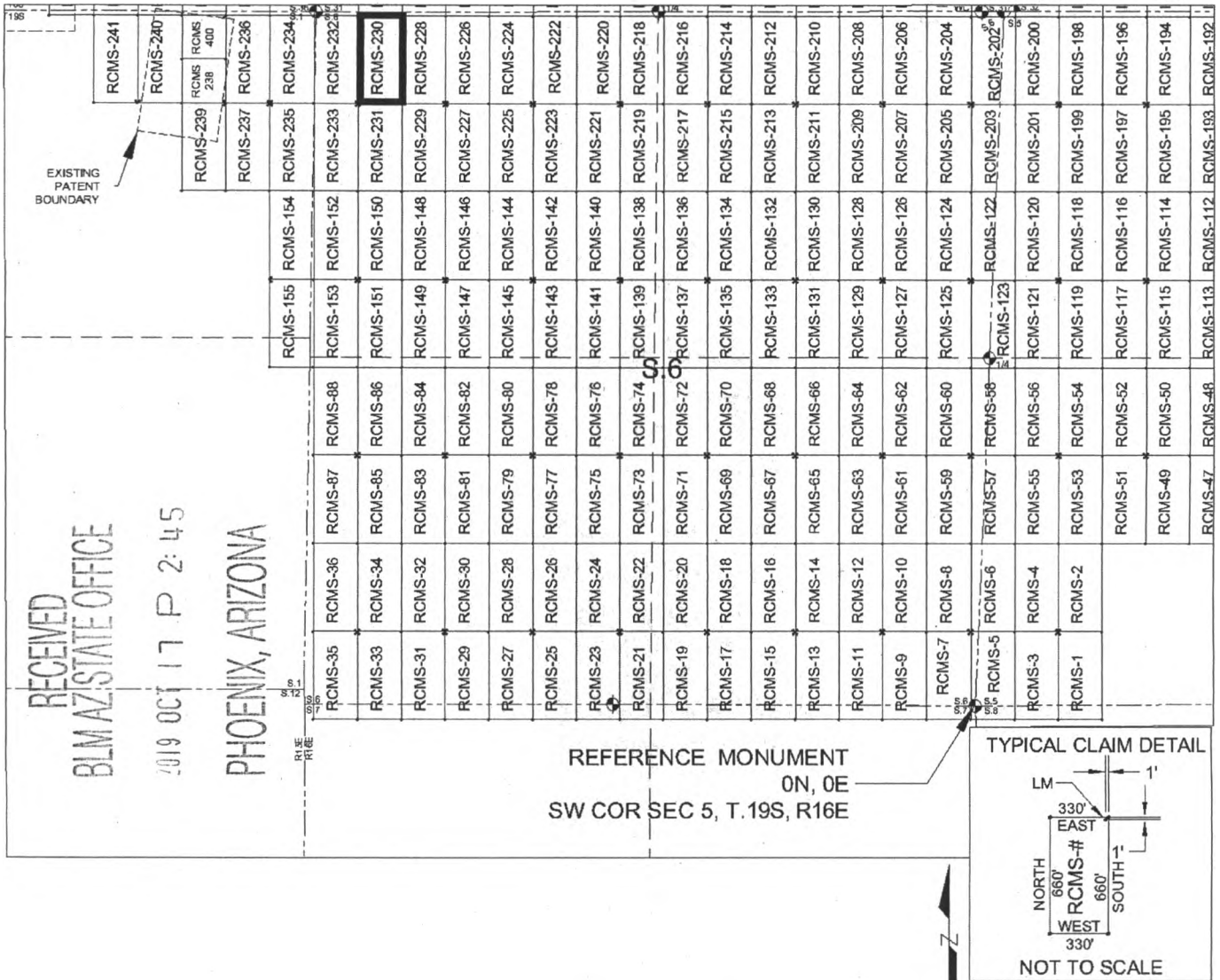
By: [Signature]
AGENT: Darling Geomatics

AMC457446

When Filed Return To:
 Rosemont Copper Company
 5255 East Williams Circle
 Suite 1065
 Tucson, Arizona 85711

MILL SITE MAP

Mill Site (x) Placer ()



SCALE 1" = 1320 ft.

1. The above map depicts the RCMS-230 mill site claim, which is located in Section(s) 6, Township 19 SOUTH, Range 16 EAST, Gila & Salt River Meridian, Pima County, Arizona.
2. The type of corner and location monuments used are as follows: 2"X2"X5' WOOD POSTS.
3. The SOUTHWEST CORNER of the claim is located 4520 feet North and 4653 feet West from the Southwest Corner of Section 5, T19S, R16E, Gila & Salt River Meridian, Pima County, Arizona. The bearings of side lines are NORTH and SOUTH and the bearings of the end lines are EAST and WEST. Distances in feet between claim corners are 330 feet for end lines and 660 for side lines.

94457446

When Filed Return To:
Rosemont Copper Company
5255 East Williams Circle
Suite 1065
Tucson, Arizona 85711

LOCATION NOTICE FOR MILL SITE CLAIM

NOTICE IS HEREBY GIVEN that the RCMS-231 mill site claim
has been located by:

Rosemont Copper Company
5255 East Williams Circle
Suite 1065
Tucson, Arizona 85711

RECEIVED
BLM AZ STATE OFFICE
2019 OCT 17 P 2:45
PHOENIX, ARIZONA

BLM
Date
Stamp

The general course of this claim is NORTH TO SOUTH, and it is situated in the Rosemont Mining District in Pima County, Arizona. This claim is 660 feet in length and 330 feet in width, comprising approximately 5 acres. This claim is marked by five monuments, one at each corner and one at the location monument of each claim.

The location monument on which this notice is posted is situated within:

Section 6, Township 19 SOUTH, Range 16 EAST, Gila & Salt River Meridian, Pima County, Arizona and this claim encompasses portions of the following quarter section(s): THE NW 1/4 OF SECTION 6, T19S, R16E, Gila & Salt River Meridian, Pima County, Arizona.

The location monument is set inside the NORTHWEST corner of the claim, approximately 1 foot EAST of the WEST line of the claim and 1 foot SOUTH of the NORTH line of the claim.

The locality of this claim with reference to some natural object or permanent monument and additional information (if any) concerning its locality are as follows:

The NORTHWEST CORNER of the claim is located 4520 feet North and 4653 feet West from the Southwest Corner of Section 5, T19S, R16E, Gila & Salt River Meridian, Pima County, Arizona.

The undersigned, as agent for and on behalf of the locator, claims the ground as described above and as set forth on the attached claim map. This mill site claim is not intended to encroach on any private fee property or federal land that is not open for location. This mill site claim has been located for the purpose of appropriating nonmineral land (if any) that may lie within the boundaries of the underlying lode claim(s). This mill site claim is not intended as an abandonment of the underlying lode claim(s).

DATED AND POSTED on the ground this 18th day of September, 2019.

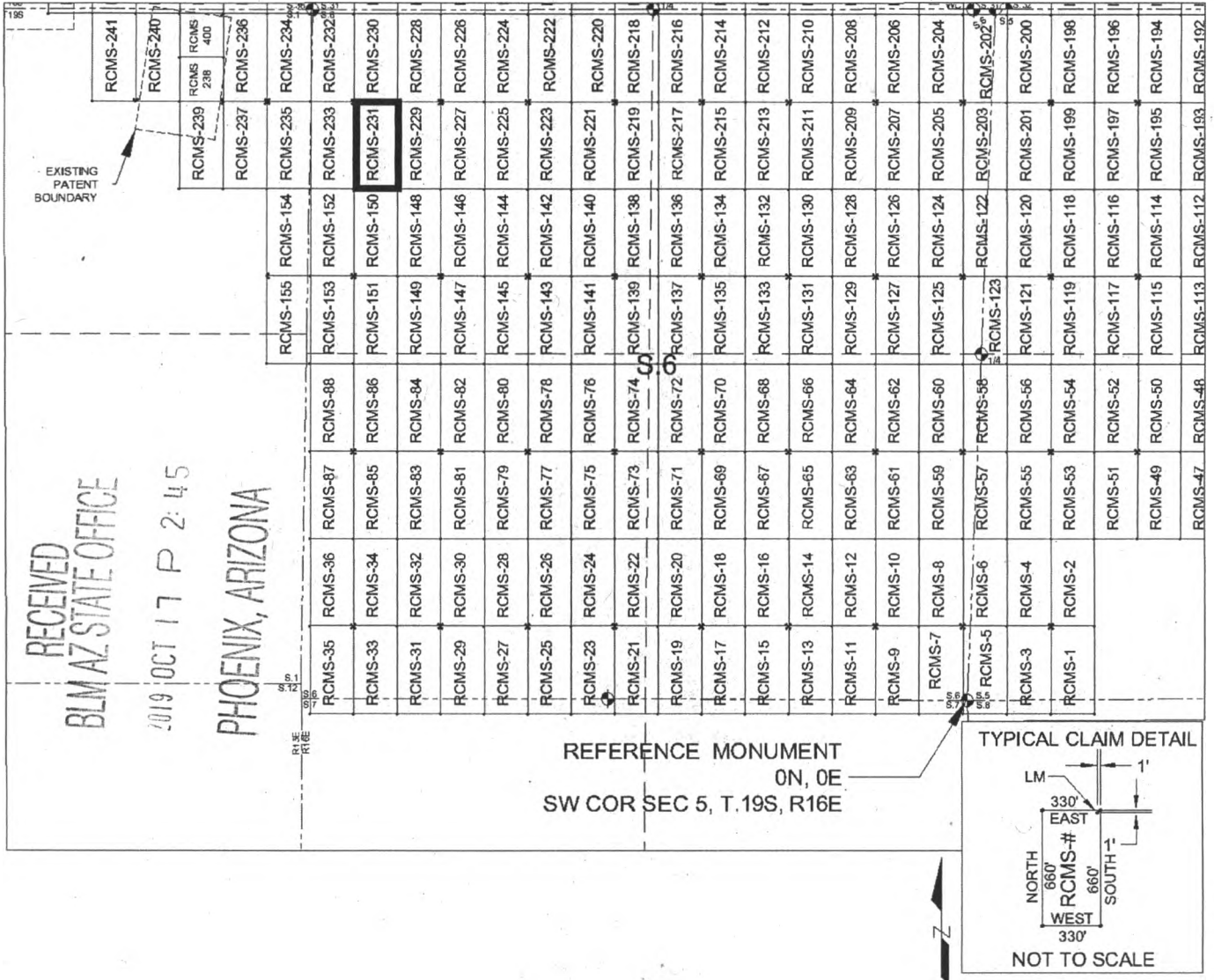
By: [Signature]
AGENT: Darling Geomatics

AMC457447

When Filed Return To:
 Rosemont Copper Company
 5255 East Williams Circle
 Suite 1065
 Tucson, Arizona 85711

MILL SITE MAP

Mill Site (x) Placer ()



1. The above map depicts the RCMS-231 mill site claim, which is located in Section(s) 6, Township 19 SOUTH, Range 16 EAST, Gila & Salt River Meridian, Pima County, Arizona.
2. The type of corner and location monuments used are as follows: 2"X2"X5' WOOD POSTS.
3. The NORTHWEST CORNER of the claim is located 4520 feet North and 4653 feet West from the Southwest Corner of Section 5, T19S, R16E, Gila & Salt River Meridian, Pima County, Arizona. The bearings of side lines are NORTH and SOUTH and the bearings of the end lines are EAST and WEST. Distances in feet between claim corners are 330 feet for end lines and 660 for side lines.


L h L S h O W

When Filed Return To:
Rosemont Copper Company
5255 East Williams Circle
Suite 1065
Tucson, Arizona 85711

LOCATION NOTICE FOR MILL SITE CLAIM

NOTICE IS HEREBY GIVEN that the RCMS-232 mill site claim has been located by:

Rosemont Copper Company
5255 East Williams Circle
Suite 1065
Tucson, Arizona 85711



The general course of this claim is SOUTH TO NORTH, and it is situated in the Rosemont Mining District in Pima County, Arizona. This claim is 660 feet in length and 330 feet in width, comprising approximately 5 acres. This claim is marked by five monuments, one at each corner and one at the location monument of each claim.

The location monument on which this notice is posted is situated within:

Section 6, Township 19 SOUTH, Range 16 EAST, Gila & Salt River Meridian, Pima County, Arizona and this claim encompasses portions of the following quarter section(s): THE NW 1/4 OF SECTION 6, T19S, R16E & THE NE 1/4 OF SECTION 1, T19S, R15E, Gila & Salt River Meridian, Pima County, Arizona.

The location monument is set inside the SOUTHEAST corner of the claim, approximately 1 foot WEST of the EAST line of the claim and 1 foot NORTH of the SOUTH line of the claim.

The locality of this claim with reference to some natural object or permanent monument and additional information (if any) concerning its locality are as follows:

The SOUTHEAST CORNER of the claim is located 4520 feet North and 4653 feet West from the Southwest Corner of Section 5, T19S, R16E, Gila & Salt River Meridian, Pima County, Arizona.

The undersigned, as agent for and on behalf of the locator, claims the ground as described above and as set forth on the attached claim map. This mill site claim is not intended to encroach on any private fee property or federal land that is not open for location. This mill site claim has been located for the purpose of appropriating nonmineral land (if any) that may lie within the boundaries of the underlying lode claim(s). This mill site claim is not intended as an abandonment of the underlying lode claim(s).

DATED AND POSTED on the ground this 18th day of September, 2019.

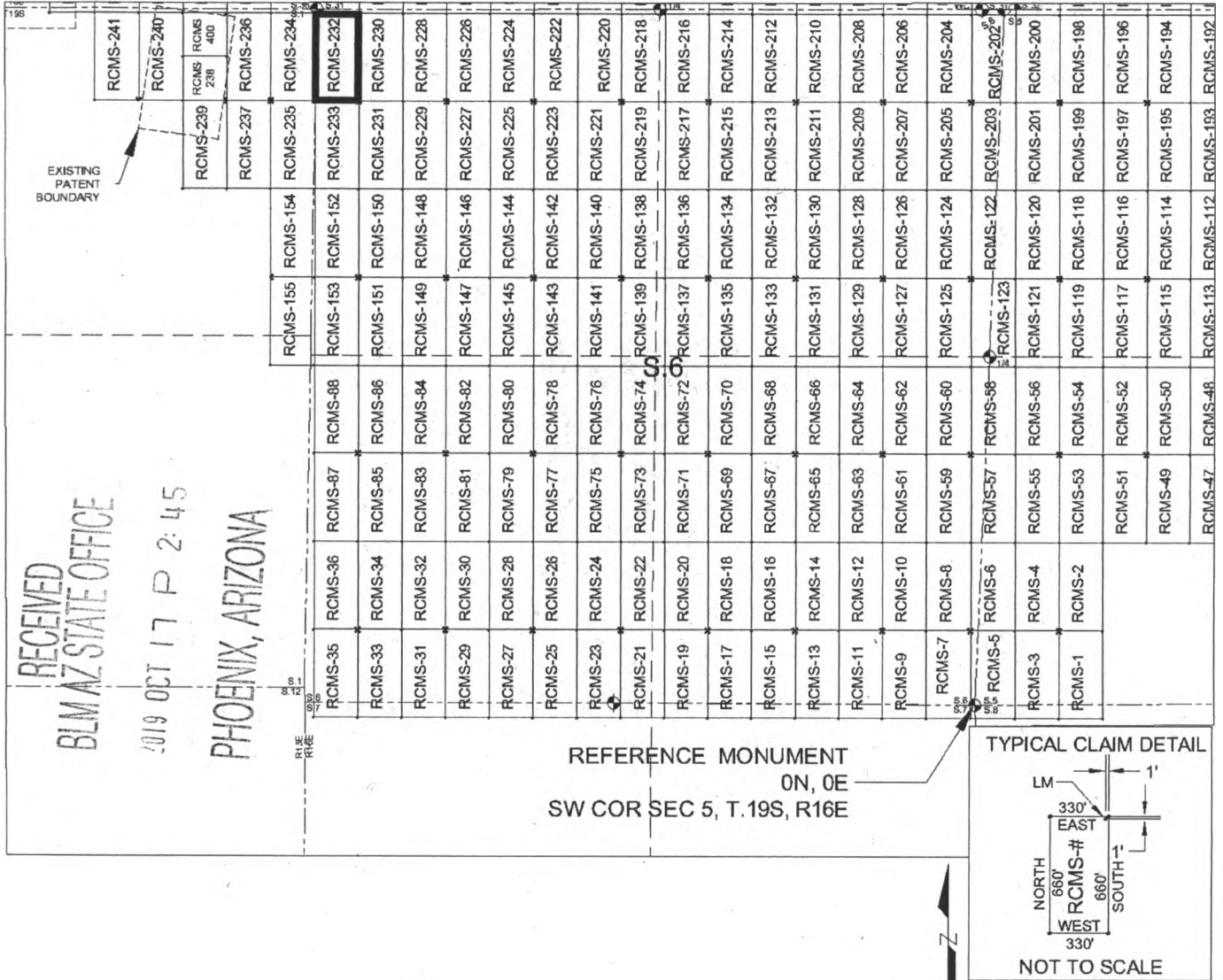
By: [Signature]
AGENT: Darling Geomatics

AMC457448

When Filed Return To:
 Rosemont Copper Company
 5255 East Williams Circle
 Suite 1065
 Tucson, Arizona 85711

MILL SITE MAP

Mill Site (x) Placer ()



SCALE 1" = 1320 ft.

1. The above map depicts the RCMS-232 mill site claim, which is located in Section(s) 6, Township 19 SOUTH, Range 16 EAST, and Section(s) 1, Township 19 SOUTH, Range 15 EAST Gila & Salt River Meridian, Pima County, Arizona.
2. The type of corner and location monuments used are as follows: 2"X2"X5' WOOD POSTS.
3. The SOUTHEAST CORNER of the claim is located 4520 feet North and 4653 feet West from the Southwest Corner of Section 5, T19S, R16E, Gila & Salt River Meridian, Pima County, Arizona. The bearings of side lines are NORTH and SOUTH and the bearings of the end lines are EAST and WEST. Distances in feet between claim corners are 330 feet for end lines and 660 for side lines.

AMC 457448

When Filed Return To:
Rosemont Copper Company
5255 East Williams Circle
Suite 1065
Tucson, Arizona 85711

LOCATION NOTICE FOR MILL SITE CLAIM

NOTICE IS HEREBY GIVEN that the RCMS-233 mill site claim has been located by:

Rosemont Copper Company
5255 East Williams Circle
Suite 1065
Tucson, Arizona 85711

RECEIVED
BLM AZ STATE OFFICE
2019 OCT 17 P 2:45
PHOENIX, ARIZONA

BLM
Date
Stamp

The general course of this claim is NORTH TO SOUTH, and it is situated in the Rosemont Mining District in Pima County, Arizona. This claim is 660 feet in length and 330 feet in width, comprising approximately 5 acres. This claim is marked by five monuments, one at each corner and one at the location monument of each claim.

The location monument on which this notice is posted is situated within:

Section 6, Township 19 SOUTH, Range 16 EAST, Gila & Salt River Meridian, Pima County, Arizona and this claim encompasses portions of the following quarter section(s): THE NW 1/4 OF SECTION 6, T19S, R16E & THE NE 1/4 OF SECTION 1, T19S, R15E, Gila & Salt River Meridian, Pima County, Arizona.

The location monument is set inside the NORTHEAST corner of the claim, approximately 1 foot WEST of the EAST line of the claim and 1 foot SOUTH of the NORTH line of the claim.

The locality of this claim with reference to some natural object or permanent monument and additional information (if any) concerning its locality are as follows:

The NORTHEAST CORNER of the claim is located 4520 feet North and 4653 feet West from the Southwest Corner of Section 5, T19S, R16E, Gila & Salt River Meridian, Pima County, Arizona.

The undersigned, as agent for and on behalf of the locator, claims the ground as described above and as set forth on the attached claim map. This mill site claim is not intended to encroach on any private fee property or federal land that is not open for location. This mill site claim has been located for the purpose of appropriating nonmineral land (if any) that may lie within the boundaries of the underlying lode claim(s). This mill site claim is not intended as an abandonment of the underlying lode claim(s).

DATED AND POSTED on the ground this 18th day of September, 2019.

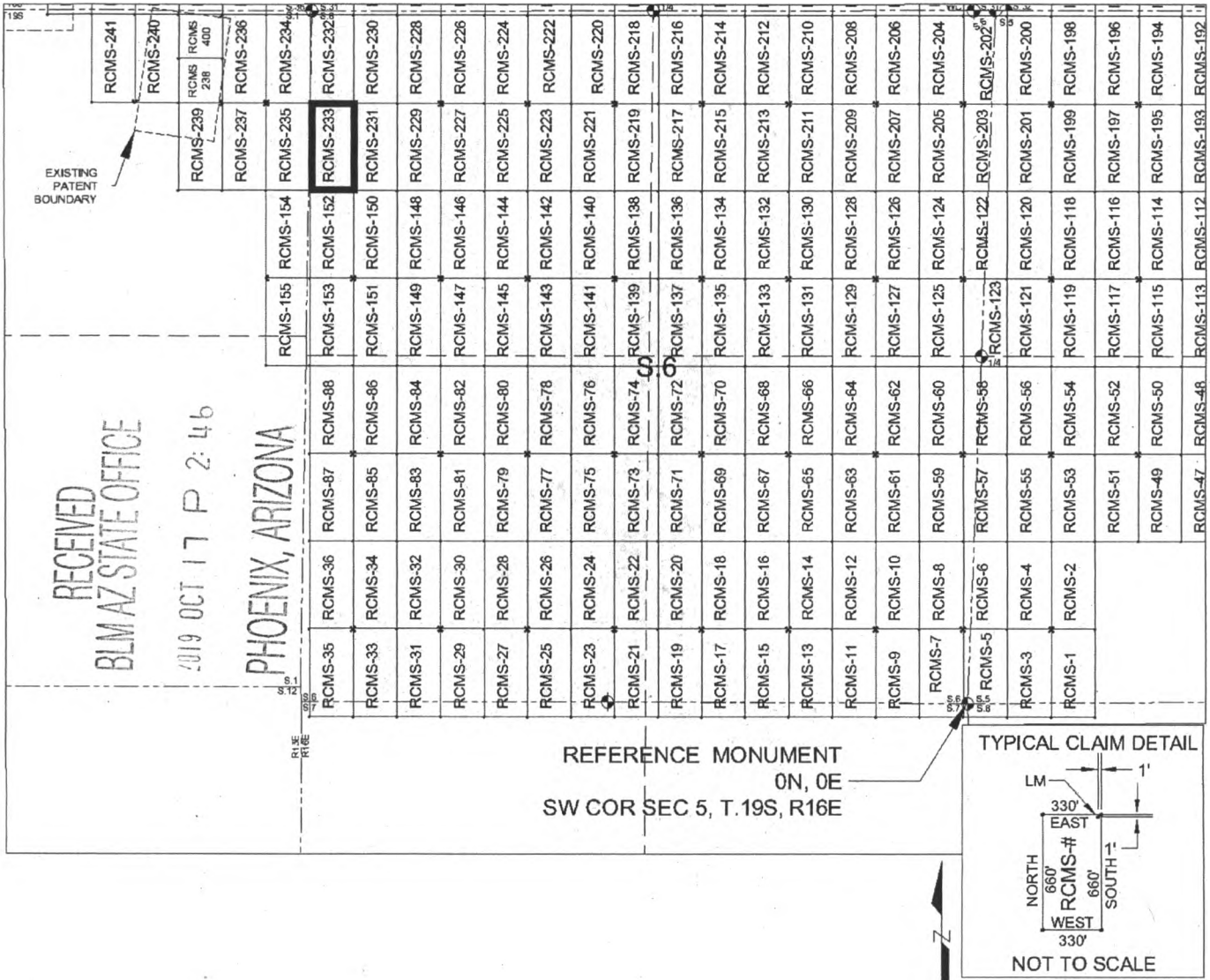
By: [Signature]
AGENT: Darling Geomatics

AMC 457449

When Filed Return To:
 Rosemont Copper Company
 5255 East Williams Circle
 Suite 1065
 Tucson, Arizona 85711

MILL SITE MAP

Mill Site (x) Placer ()



SCALE 1" = 1320 ft.

1. The above map depicts the RCMS-233 mill site claim, which is located in Section(s) 6, Township 19 SOUTH, Range 16 EAST, and Section(s) 1, Township 19 SOUTH, Range 15 EAST Gila & Salt River Meridian, Pima County, Arizona.
2. The type of corner and location monuments used are as follows: 2"X2"X5' WOOD POSTS.
3. The NORTHEAST CORNER of the claim is located 4520 feet North and 4653 feet West from the Southwest Corner of Section 5, T19S, R16E, Gila & Salt River Meridian, Pima County, Arizona. The bearings of side lines are NORTH and SOUTH and the bearings of the end lines are EAST and WEST. Distances in feet between claim corners are 330 feet for end lines and 660 for side lines.


AMC457449

When Filed Return To:
Rosemont Copper Company
5255 East Williams Circle
Suite 1065
Tucson, Arizona 85711

LOCATION NOTICE FOR MILL SITE CLAIM

NOTICE IS HEREBY GIVEN that the RCMS-234 mill site claim has been located by:

Rosemont Copper Company
5255 East Williams Circle
Suite 1065
Tucson, Arizona 85711



The general course of this claim is SOUTH TO NORTH, and it is situated in the Rosemont Mining District in Pima County, Arizona. This claim is 660 feet in length and 330 feet in width, comprising approximately 5 acres. This claim is marked by five monuments, one at each corner and one at the location monument of each claim.

The location monument on which this notice is posted is situated within:

Section 1, Township 19 SOUTH, Range 15 EAST, Gila & Salt River Meridian, Pima County, Arizona and this claim encompasses portions of the following quarter section(s): THE NE 1/4 OF SECTION 1, T19S, R15E, Gila & Salt River Meridian, Pima County, Arizona.

The location monument is set inside the SOUTHWEST corner of the claim, approximately 1 foot EAST of the WEST line of the claim and 1 foot NORTH of the SOUTH line of the claim.

The locality of this claim with reference to some natural object or permanent monument and additional information (if any) concerning its locality are as follows:

The SOUTHWEST CORNER of the claim is located 4520 feet North and 5313 feet West from the Southwest Corner of Section 5, T19S, R16E, Gila & Salt River Meridian, Pima County, Arizona.

The undersigned, as agent for and on behalf of the locator, claims the ground as described above and as set forth on the attached claim map. This mill site claim is not intended to encroach on any private fee property or federal land that is not open for location. This mill site claim has been located for the purpose of appropriating nonmineral land (if any) that may lie within the boundaries of the underlying lode claim(s). This mill site claim is not intended as an abandonment of the underlying lode claim(s).

DATED AND POSTED on the ground this 18th day of September, 2019.

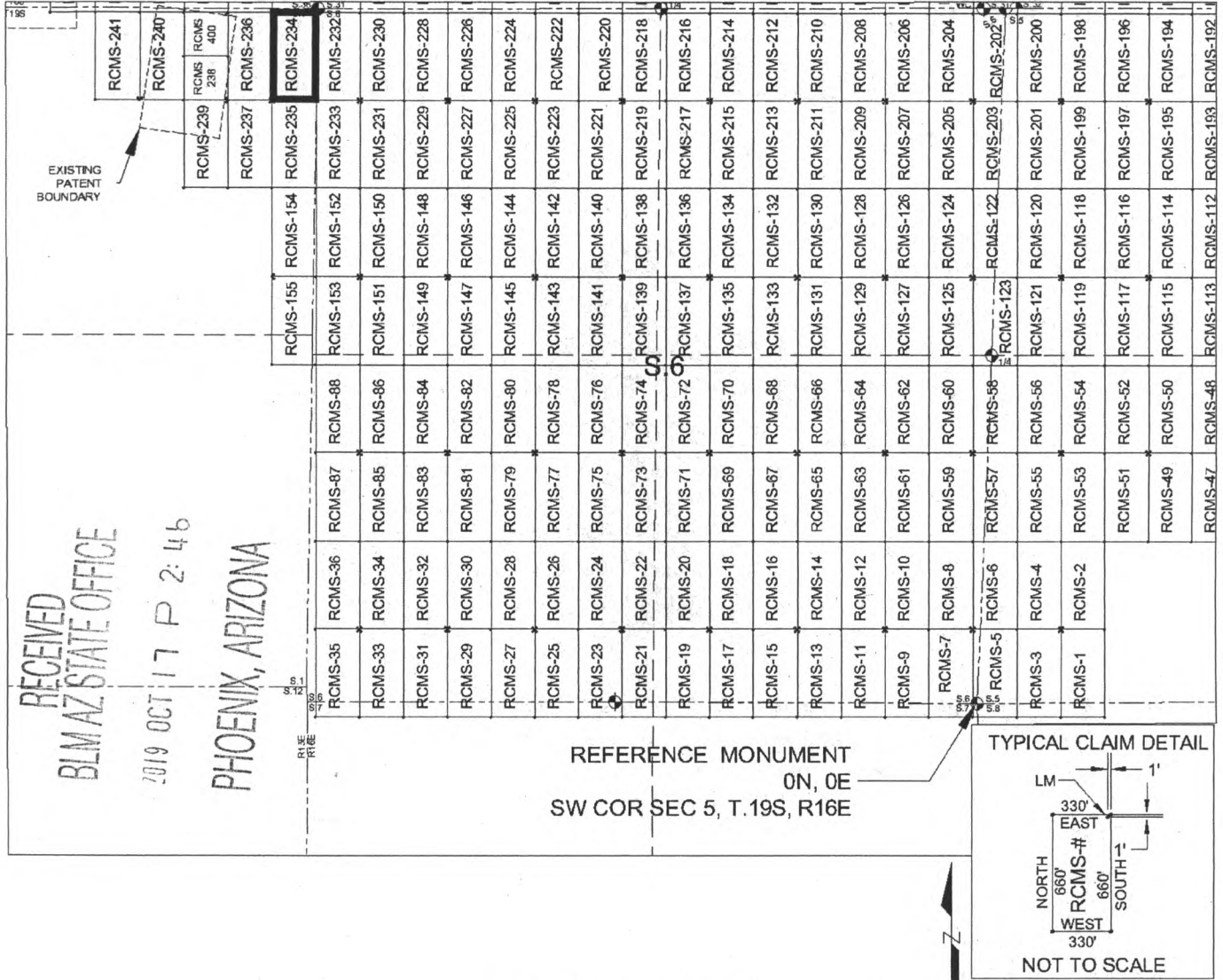
By: *Way Darling*
AGENT: Darling Geomatics

AMC457450

When Filed Return To:
 Rosemont Copper Company
 5255 East Williams Circle
 Suite 1065
 Tucson, Arizona 85711

MILL SITE MAP

Mill Site (x) Placer ()



SCALE 1" = 1320 ft.

1. The above map depicts the RCMS-234 mill site claim, which is located in Section(s) 1, Township 19 SOUTH, Range 15 EAST, Gila & Salt River Meridian, Pima County, Arizona.
2. The type of corner and location monuments used are as follows: 2"X2"X5' WOOD POSTS.
3. The SOUTHWEST CORNER of the claim is located 4520 feet North and 5313 feet West from the Southwest Corner of Section 5, T19S, R16E, Gila & Salt River Meridian, Pima County, Arizona. The bearings of side lines are NORTH and SOUTH and the bearings of the end lines are EAST and WEST. Distances in feet between claim corners are 330 feet for end lines and 660 for side lines.


AMC 457450

When Filed Return To:
Rosemont Copper Company
5255 East Williams Circle
Suite 1065
Tucson, Arizona 85711

LOCATION NOTICE FOR MILL SITE CLAIM

NOTICE IS HEREBY GIVEN that the RCMS-235 mill site claim has been located by:

Rosemont Copper Company
5255 East Williams Circle
Suite 1065
Tucson, Arizona 85711



The general course of this claim is NORTH TO SOUTH, and it is situated in the Rosemont Mining District in Pima County, Arizona. This claim is 660 feet in length and 330 feet in width, comprising approximately 5 acres. This claim is marked by five monuments, one at each corner and one at the location monument of each claim.

The location monument on which this notice is posted is situated within:

Section 1, Township 19 SOUTH, Range 15 EAST, Gila & Salt River Meridian, Pima County, Arizona and this claim encompasses portions of the following quarter section(s): THE NW 1/4 OF SECTION 6, T19S, R16E & THE NE 1/4 OF SECTION 1, T19S, R15E, Gila & Salt River Meridian, Pima County, Arizona.

The location monument is set inside the NORTHWEST corner of the claim, approximately 1 foot EAST of the WEST line of the claim and 1 foot SOUTH of the NORTH line of the claim.

The locality of this claim with reference to some natural object or permanent monument and additional information (if any) concerning its locality are as follows:

The NORTHWEST CORNER of the claim is located 4520 feet North and 5313 feet West from the Southwest Corner of Section 5, T19S, R16E, Gila & Salt River Meridian, Pima County, Arizona.

The undersigned, as agent for and on behalf of the locator, claims the ground as described above and as set forth on the attached claim map. This mill site claim is not intended to encroach on any private fee property or federal land that is not open for location. This mill site claim has been located for the purpose of appropriating nonmineral land (if any) that may lie within the boundaries of the underlying lode claim(s). This mill site claim is not intended as an abandonment of the underlying lode claim(s).

DATED AND POSTED on the ground this 10th day of September, 2019.

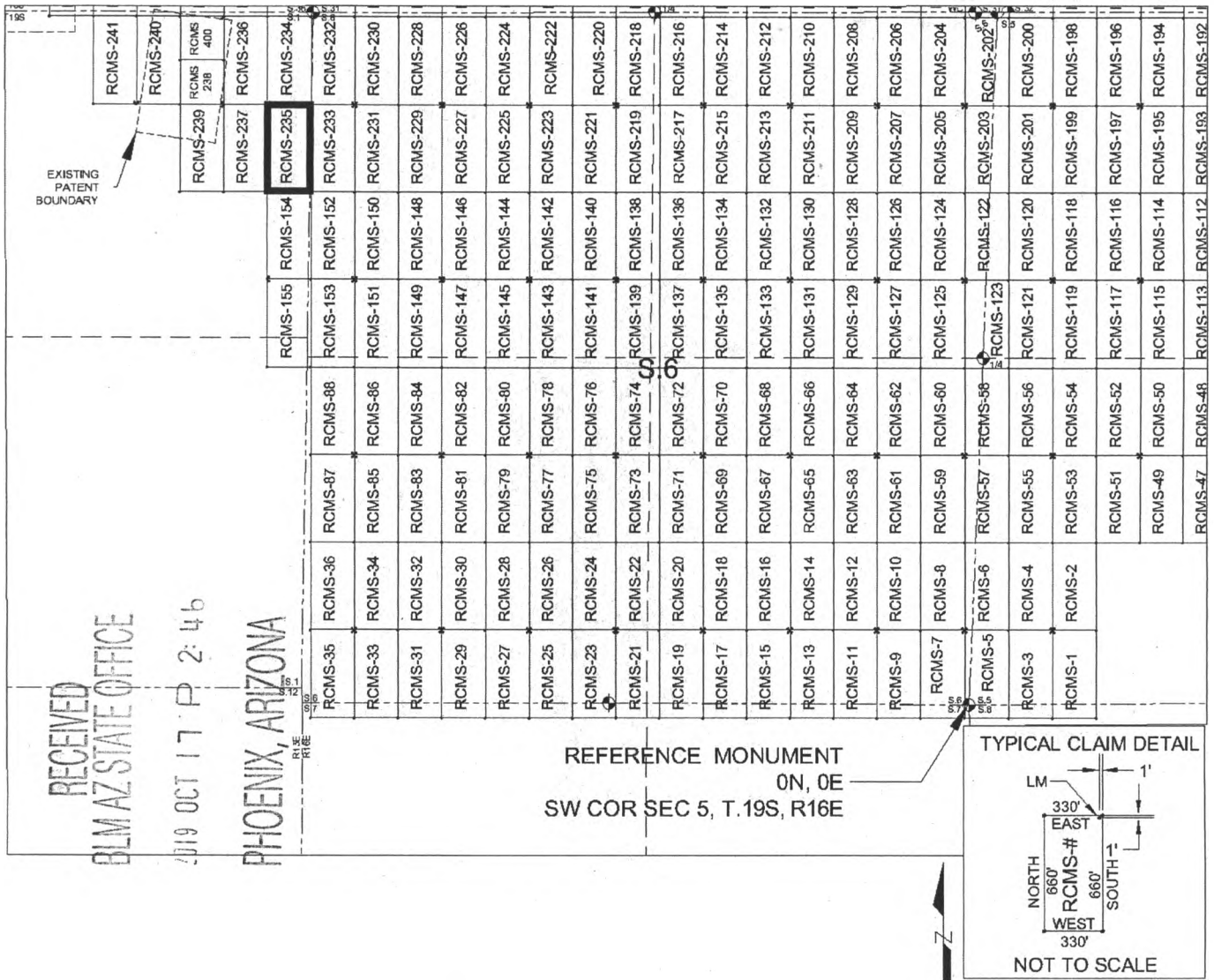
By: *My Darling*
AGENT: Darling Geomatics

AMC 457451

When Filed Return To:
 Rosemont Copper Company
 5255 East Williams Circle
 Suite 1065
 Tucson, Arizona 85711

MILL SITE MAP

Mill Site (x) Placer ()



1. The above map depicts the RCMS-235 mill site claim, which is located in Section(s) 6, Township 19 SOUTH, Range 16 EAST, and Section(s) 1, Township 19 SOUTH, Range 15 EAST Gila & Salt River Meridian, Pima County, Arizona.
2. The type of corner and location monuments used are as follows: 2"X2"X5' WOOD POSTS.
3. The NORTHWEST CORNER of the claim is located 4520 feet North and 5313 feet West from the Southwest Corner of Section 5, T19S, R16E, Gila & Salt River Meridian, Pima County, Arizona. The bearings of side lines are NORTH and SOUTH and the bearings of the end lines are EAST and WEST. Distances in feet between claim corners are 330 feet for end lines and 660 for side lines.

AMC 457451

When Filed Return To:
Rosemont Copper Company
5255 East Williams Circle
Suite 1065
Tucson, Arizona 85711

LOCATION NOTICE FOR MILL SITE CLAIM

NOTICE IS HEREBY GIVEN that the RCMS-236 mill site claim
has been located by:

Rosemont Copper Company
5255 East Williams Circle
Suite 1065
Tucson, Arizona 85711

RECEIVED
BLM AZ STATE OFFICE
2019 OCT 17 P 2:46
PHOENIX, ARIZONA

BLM
Date
Stamp

The general course of this claim is SOUTH TO NORTH, and it is situated in the Rosemont Mining District in Pima County, Arizona. This claim is 660 feet in length and 330 feet in width, comprising approximately 5 acres. This claim is marked by five monuments, one at each corner and one at the location monument of each claim.

The location monument on which this notice is posted is situated within:

Section 1, Township 19 SOUTH, Range 15 EAST, Gila & Salt River Meridian, Pima County, Arizona and this claim encompasses portions of the following quarter section(s): THE NE 1/4 OF SECTION 1, T19S, R15E, Gila & Salt River Meridian, Pima County, Arizona.

The location monument is set inside the SOUTHEAST corner of the claim, approximately 1 foot WEST of the EAST line of the claim and 1 foot NORTH of the SOUTH line of the claim.

The locality of this claim with reference to some natural object or permanent monument and additional information (if any) concerning its locality are as follows:

The SOUTHEAST CORNER of the claim is located 4520 feet North and 5313 feet West from the Southwest Corner of Section 5, T19S, R16E, Gila & Salt River Meridian, Pima County, Arizona.

The undersigned, as agent for and on behalf of the locator, claims the ground as described above and as set forth on the attached claim map. This mill site claim is not intended to encroach on any private fee property or federal land that is not open for location. This mill site claim has been located for the purpose of appropriating nonmineral land (if any) that may lie within the boundaries of the underlying lode claim(s). This mill site claim is not intended as an abandonment of the underlying lode claim(s).

DATED AND POSTED on the ground this 18th day of September, 2019.

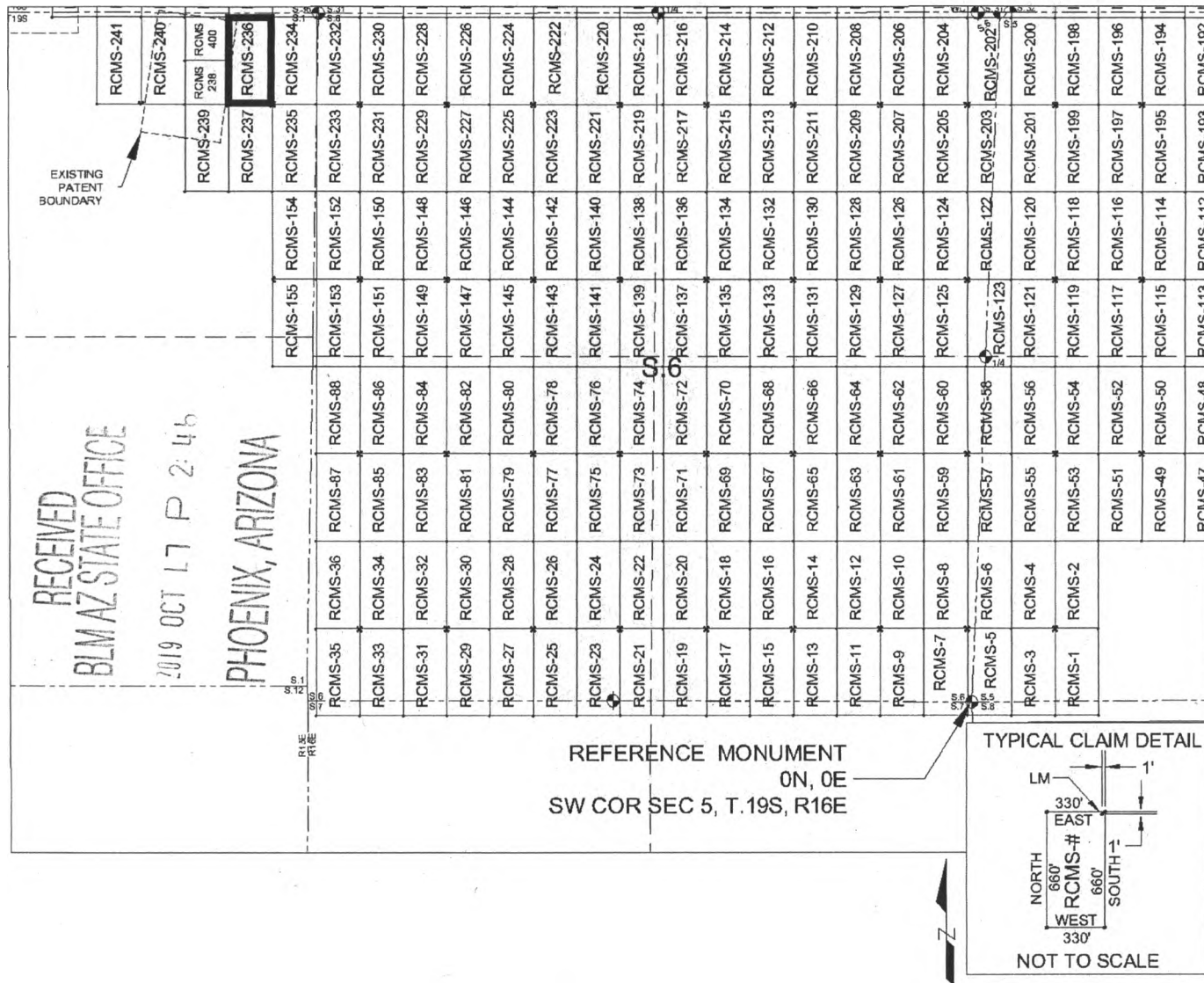
By: Mary Darling
AGENT: Darling Geomatics

AMC457452

When Filed Return To:
 Rosemont Copper Company
 5255 East Williams Circle
 Suite 1065
 Tucson, Arizona 85711

MILL SITE MAP

Mill Site (x) Placer ()



SCALE 1" = 1320 ft.

1. The above map depicts the RCMS-236 mill site claim, which is located in Section(s) 1, Township 19 SOUTH, Range 15 EAST, Gila & Salt River Meridian, Pima County, Arizona.
2. The type of corner and location monuments used are as follows: 2"X2"X5' WOOD POSTS.
3. The SOUTHEAST CORNER of the claim is located 4520 feet North and 5313 feet West from the Southwest Corner of Section 5, T19S, R16E, Gila & Salt River Meridian, Pima County, Arizona. The bearings of side lines are NORTH and SOUTH and the bearings of the end lines are EAST and WEST. Distances in feet between claim corners are 330 feet for end lines and 660 for side lines.


AMC451452

When Filed Return To:
Rosemont Copper Company
5255 East Williams Circle
Suite 1065
Tucson, Arizona 85711

LOCATION NOTICE FOR MILL SITE CLAIM

NOTICE IS HEREBY GIVEN that the RCMS-237 mill site claim
has been located by:

Rosemont Copper Company
5255 East Williams Circle
Suite 1065
Tucson, Arizona 85711



The general course of this claim is NORTH TO SOUTH, and it is situated in the Rosemont Mining District in Pima County, Arizona. This claim is 660 feet in length and 330 feet in width, comprising approximately 5 acres. This claim is marked by five monuments, one at each corner and one at the location monument of each claim.

The location monument on which this notice is posted is situated within:

Section 1, Township 19 SOUTH, Range 15 EAST, Gila & Salt River Meridian, Pima County, Arizona and this claim encompasses portions of the following quarter section(s): THE NE 1/4 OF SECTION 1, T19S, R15E, Gila & Salt River Meridian, Pima County, Arizona.

The location monument is set inside the NORTHEAST corner of the claim, approximately 1 foot WEST of the EAST line of the claim and 1 foot SOUTH of the NORTH line of the claim.

The locality of this claim with reference to some natural object or permanent monument and additional information (if any) concerning its locality are as follows:

The NORTHEAST CORNER of the claim is located 4520 feet North and 5313 feet West from the Southwest Corner of Section 5, T19S, R16E, Gila & Salt River Meridian, Pima County, Arizona.

The undersigned, as agent for and on behalf of the locator, claims the ground as described above and as set forth on the attached claim map. This mill site claim is not intended to encroach on any private fee property or federal land that is not open for location. This mill site claim has been located for the purpose of appropriating nonmineral land (if any) that may lie within the boundaries of the underlying lode claim(s). This mill site claim is not intended as an abandonment of the underlying lode claim(s).

DATED AND POSTED on the ground this 18th day of September, 2019.

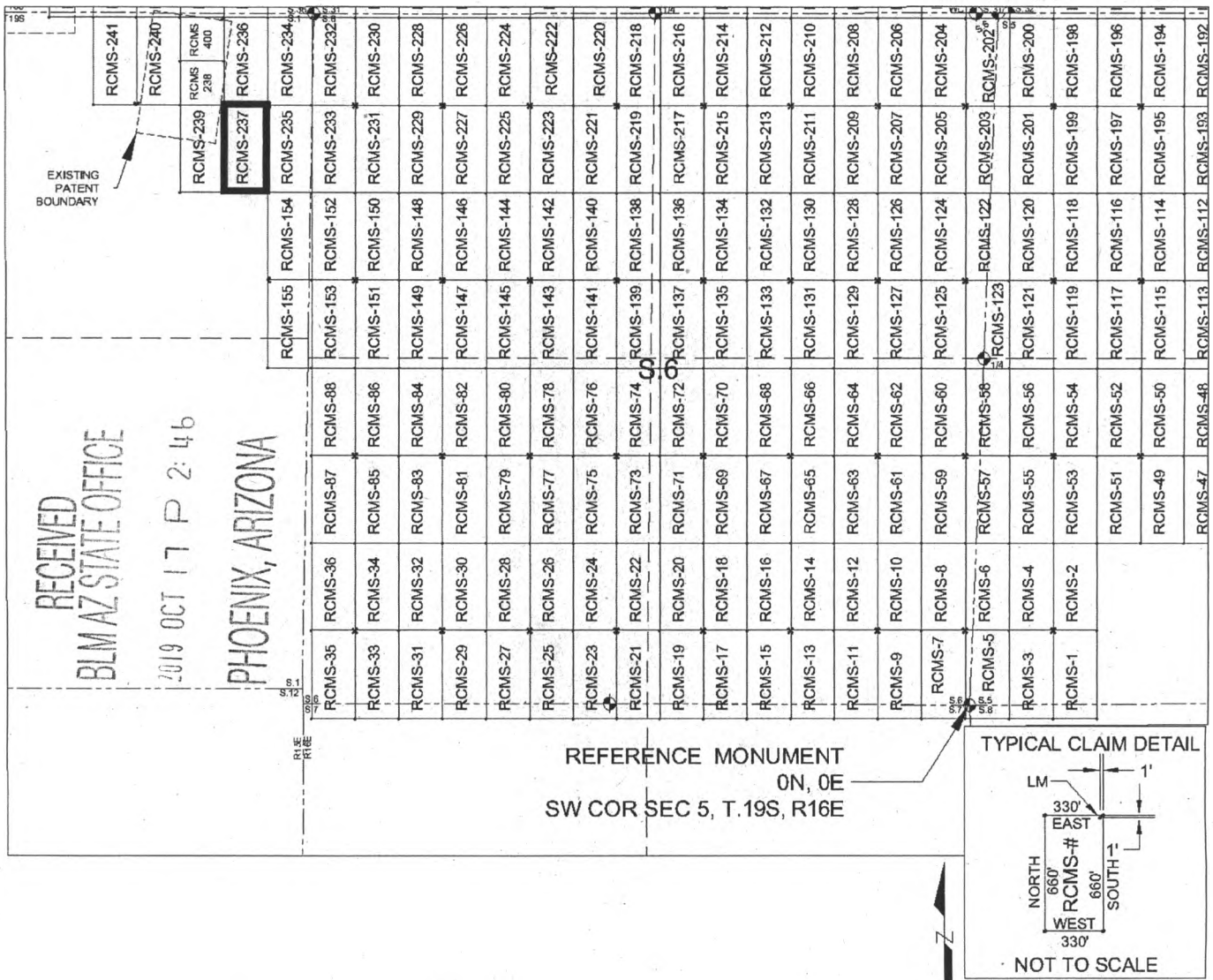
By: [Signature]
AGENT: Darling Geomatics

AMC457453

When Filed Return To:
 Rosemont Copper Company
 5255 East Williams Circle
 Suite 1065
 Tucson, Arizona 85711

MILL SITE MAP

Mill Site (x) Placer ()



1. The above map depicts the RCMS-237 mill site claim, which is located in Section(s) 1, Township 19 SOUTH, Range 15 EAST, Gila & Salt River Meridian, Pima County, Arizona.
2. The type of corner and location monuments used are as follows: 2"X2"X5' WOOD POSTS.
3. The NORTHEAST CORNER of the claim is located 4520 feet North and 5313 feet West from the Southwest Corner of Section 5, T19S, R16E, Gila & Salt River Meridian, Pima County, Arizona. The bearings of side lines are NORTH and SOUTH and the bearings of the end lines are EAST and WEST. Distances in feet between claim corners are 330 feet for end lines and 660 for side lines.

AMC 457453

When Filed Return To:
Rosemont Copper Company
5255 East Williams Circle
Suite 1065
Tucson, Arizona 85711

LOCATION NOTICE FOR MILL SITE CLAIM

NOTICE IS HEREBY GIVEN that the RCMS-238 mill site claim
has been located by:

Rosemont Copper Company
5255 East Williams Circle
Suite 1065
Tucson, Arizona 85711

RECEIVED BLM AZ STATE OFFICE 2019 OCT 17 P 2:46 PHOENIX, ARIZONA	BLM Date Stamp
---	----------------------

The general course of this claim is SOUTH TO NORTH, and it is situated in the Rosemont Mining District in Pima County, Arizona. This claim is 330 feet in length and 330 feet in width, comprising approximately 2 & 1/2 acres. This claim is marked by five monuments, one at each corner and one at the location monument of each claim.

The location monument on which this notice is posted is situated within:

Section 1, Township 19 SOUTH, Range 15 EAST, Gila & Salt River Meridian, Pima County, Arizona and this claim encompasses portions of the following quarter section(s): THE NE 1/4 OF SECTION 1, T19S, R15E, Gila & Salt River Meridian, Pima County, Arizona.

The location monument is set inside the SOUTHEAST corner of the claim, approximately 1 foot WEST of the EAST line of the claim and 1 foot NORTH of the SOUTH line of the claim.

The locality of this claim with reference to some natural object or permanent monument and additional information (if any) concerning its locality are as follows:

The SOUTHEAST CORNER of the claim is located 4520 feet North and 5643 feet West from the Southwest Corner of Section 5, T19S, R16E, Gila & Salt River Meridian, Pima County, Arizona.

The undersigned, as agent for and on behalf of the locator, claims the ground as described above and as set forth on the attached claim map. This mill site claim is not intended to encroach on any private fee property or federal land that is not open for location. This mill site claim has been located for the purpose of appropriating nonmineral land (if any) that may lie within the boundaries of the underlying lode claim(s). This mill site claim is not intended as an abandonment of the underlying lode claim(s).

DATED AND POSTED on the ground this 18th day of September, 2019.

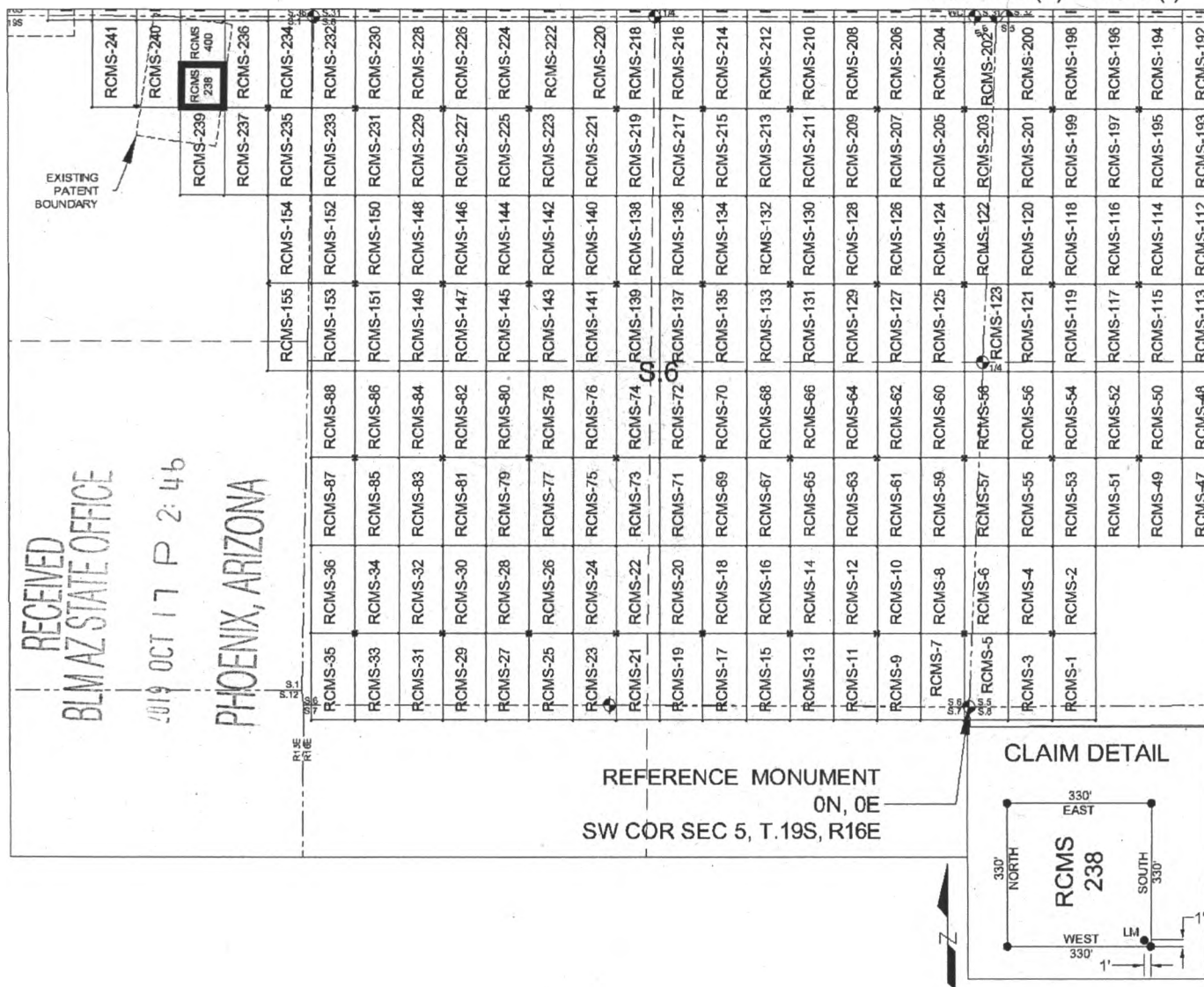
By: [Signature]
AGENT: Darling Geomatics

AMC 457454

When Filed Return To:
 Rosemont Copper Company
 5255 East Williams Circle
 Suite 1065
 Tucson, Arizona 85711

MILL SITE MAP

Mill Site (x) Placer ()



SCALE 1" = 1320 ft.

1. The above map depicts the RCMS-238 mill site claim, which is located in Section(s) 1, Township 19 SOUTH, Range 15 EAST, Gila & Salt River Meridian, Pima County, Arizona.
2. The type of corner and location monuments used are as follows: 2"X2"X5' WOOD POSTS.
3. The SOUTHEAST CORNER of the claim is located 4520 feet North and 5643 feet West from the Southwest Corner of Section 5, T19S, R16E, Gila & Salt River Meridian, Pima County, Arizona. The bearings of side lines are NORTH and SOUTH and the bearings of the end lines are EAST and WEST. Distances in feet between claim corners are 330 feet for end lines and 330 for side lines.

AM0457454

When Filed Return To:
Rosemont Copper Company
5255 East Williams Circle
Suite 1065
Tucson, Arizona 85711

LOCATION NOTICE FOR MILL SITE CLAIM

NOTICE IS HEREBY GIVEN that the RCMS-239 mill site claim
has been located by:

Rosemont Copper Company
5255 East Williams Circle
Suite 1065
Tucson, Arizona 85711

BLM Date Stamp	RECEIVED BLM AZ STATE OFFICE 2019 OCT 17 P 2:46 PHOENIX, ARIZONA
----------------------	---

The general course of this claim is NORTH TO SOUTH, and it is situated in the Rosemont Mining District in Pima County, Arizona. This claim is 660 feet in length and 330 feet in width, comprising approximately 5 acres. This claim is marked by five monuments, one at each corner and one at the location monument of each claim.

The location monument on which this notice is posted is situated within:

Section 1, Township 19 SOUTH, Range 15 EAST, Gila & Salt River Meridian, Pima County, Arizona and this claim encompasses portions of the following quarter section(s): THE NE 1/4 OF SECTION 1, T19S, R15E, Gila & Salt River Meridian, Pima County, Arizona.

The location monument is set inside the NORTHEAST corner of the claim, approximately 1 foot WEST of the EAST line of the claim and 1 foot SOUTH of the NORTH line of the claim.

The locality of this claim with reference to some natural object or permanent monument and additional information (if any) concerning its locality are as follows:

The NORTHEAST CORNER of the claim is located 4520 feet North and 5643 feet West from the Southwest Corner of Section 5, T19S, R16E, Gila & Salt River Meridian, Pima County, Arizona.

The undersigned, as agent for and on behalf of the locator, claims the ground as described above and as set forth on the attached claim map. This mill site claim is not intended to encroach on any private fee property or federal land that is not open for location. This mill site claim has been located for the purpose of appropriating nonmineral land (if any) that may lie within the boundaries of the underlying lode claim(s). This mill site claim is not intended as an abandonment of the underlying lode claim(s).

DATED AND POSTED on the ground this 18th day of September, 2019.

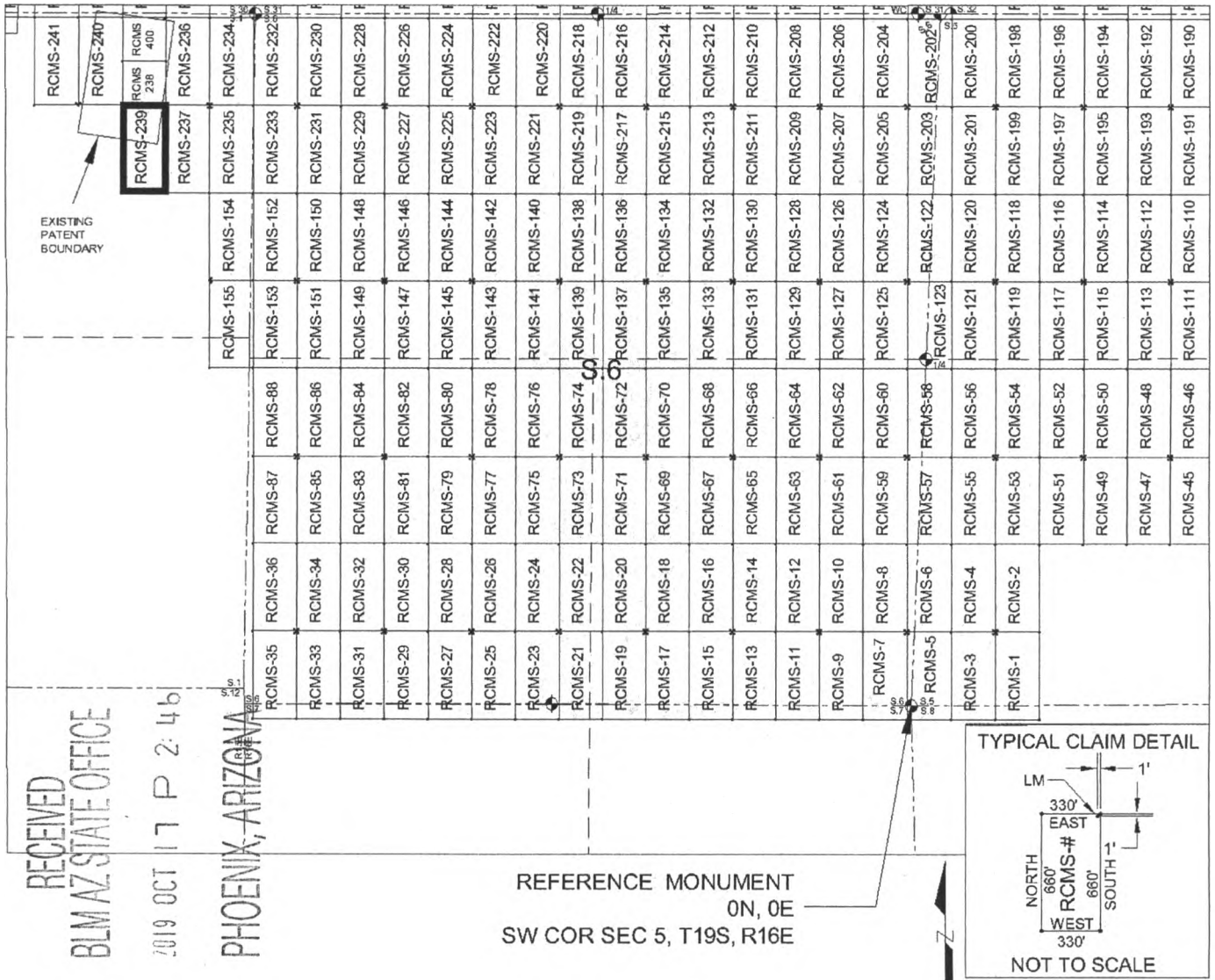
By: [Signature]
AGENT: Darling Geomatics

AMC 457455

When Filed Return To:
 Rosemont Copper Company
 5255 East Williams Circle
 Suite 1065
 Tucson, Arizona 85711

MILL SITE MAP

Mill Site (x) Placer ()



SCALE 1" = 1320 ft.

1. The above map depicts the RCMS-239 mill site claim, which is located in Section(s) 1, Township 19 SOUTH, Range 15 EAST, Gila & Salt River Meridian, Pima County, Arizona.
2. The type of corner and location monuments used are as follows: 2"X2"X5' WOOD POSTS.
3. The NORTHEAST CORNER of the claim is located 4520 feet North and 5643 feet West from the Southwest Corner of Section 5, T19S, R16E, Gila & Salt River Meridian, Pima County, Arizona. The bearings of side lines are NORTH and SOUTH and the bearings of the end lines are EAST and WEST. Distances in feet between claim corners are 330 feet for end lines and 660 for side lines.

AMC457455

When Filed Return To:
Rosemont Copper Company
5255 East Williams Circle
Suite 1065
Tucson, Arizona 85711

LOCATION NOTICE FOR MILL SITE CLAIM

NOTICE IS HEREBY GIVEN that the RCMS-240 mill site claim
has been located by:

Rosemont Copper Company
5255 East Williams Circle
Suite 1065
Tucson, Arizona 85711



The general course of this claim is SOUTH TO NORTH, and it is situated in the Rosemont Mining District in Pima County, Arizona. This claim is 660 feet in length and 330 feet in width, comprising approximately 5 acres. This claim is marked by five monuments, one at each corner and one at the location monument of each claim.

The location monument on which this notice is posted is situated within:

Section 1, Township 19 SOUTH, Range 15 EAST, Gila & Salt River Meridian, Pima County, Arizona and this claim encompasses portions of the following quarter section(s): THE NE 1/4 OF SECTION 1, T19S, R15E, Gila & Salt River Meridian, Pima County, Arizona.

The location monument is set inside the SOUTHWEST corner of the claim, approximately 1 foot EAST of the WEST line of the claim and 1 foot NORTH of the SOUTH line of the claim.

The locality of this claim with reference to some natural object or permanent monument and additional information (if any) concerning its locality are as follows:

The SOUTHWEST CORNER of the claim is located 4520 feet North and 6303 feet West from the Southwest Corner of Section 5, T19S, R16E, Gila & Salt River Meridian, Pima County, Arizona.

The undersigned, as agent for and on behalf of the locator, claims the ground as described above and as set forth on the attached claim map. This mill site claim is not intended to encroach on any private fee property or federal land that is not open for location. This mill site claim has been located for the purpose of appropriating nonmineral land (if any) that may lie within the boundaries of the underlying lode claim(s). This mill site claim is not intended as an abandonment of the underlying lode claim(s).

DATED AND POSTED on the ground this 18th day of September, 2019.

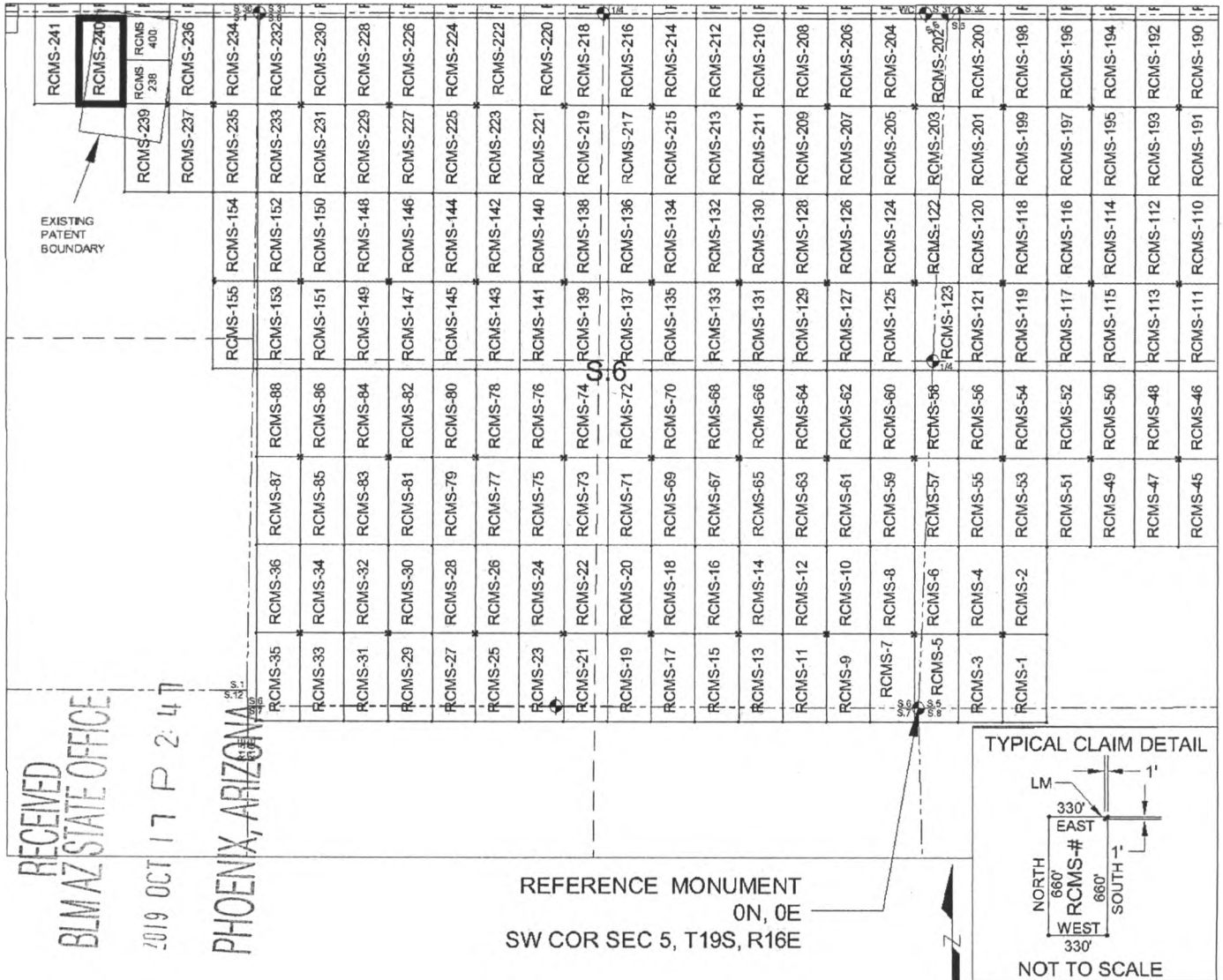
By: [Signature]
AGENT: Darling Geomatics

AMC 451456

When Filed Return To:
 Rosemont Copper Company
 5255 East Williams Circle
 Suite 1065
 Tucson, Arizona 85711

MILL SITE MAP

Mill Site (x) Placer ()



SCALE 1" = 1320 ft.

1. The above map depicts the RCMS-240 mill site claim, which is located in Section(s) 1, Township 19 SOUTH, Range 15 EAST, Gila & Salt River Meridian, Pima County, Arizona.
2. The type of corner and location monuments used are as follows: 2"X2"X5' WOOD POSTS.
3. The SOUTHWEST CORNER of the claim is located 4520 feet North and 6303 feet West from the Southwest Corner of Section 5, T19S, R16E, Gila & Salt River Meridian, Pima County, Arizona. The bearings of side lines are NORTH and SOUTH and the bearings of the end lines are EAST and WEST. Distances in feet between claim corners are 330 feet for end lines and 660 for side lines.


95457456

When Filed Return To:
Rosemont Copper Company
5255 East Williams Circle
Suite 1065
Tucson, Arizona 85711

LOCATION NOTICE FOR MILL SITE CLAIM

NOTICE IS HEREBY GIVEN that the RCMS-241 mill site claim
has been located by:

Rosemont Copper Company
5255 East Williams Circle
Suite 1065
Tucson, Arizona 85711



The general course of this claim is SOUTH TO NORTH, and it is situated in the Rosemont Mining District in Pima County, Arizona. This claim is 660 feet in length and 330 feet in width, comprising approximately 5 acres. This claim is marked by five monuments, one at each corner and one at the location monument of each claim.

The location monument on which this notice is posted is situated within:

Section 1, Township 19 SOUTH, Range 15 EAST, Gila & Salt River Meridian, Pima County, Arizona and this claim encompasses portions of the following quarter section(s): THE NE 1/4 OF SECTION 1, T19S, R15E, Gila & Salt River Meridian, Pima County, Arizona.

The location monument is set inside the SOUTHEAST corner of the claim, approximately 1 foot WEST of the EAST line of the claim and 1 foot NORTH of the SOUTH line of the claim.

The locality of this claim with reference to some natural object or permanent monument and additional information (if any) concerning its locality are as follows:

The SOUTHEAST CORNER of the claim is located 4520 feet North and 6303 feet West from the Southwest Corner of Section 5, T19S, R16E, Gila & Salt River Meridian, Pima County, Arizona.

The undersigned, as agent for and on behalf of the locator, claims the ground as described above and as set forth on the attached claim map. This mill site claim is not intended to encroach on any private fee property or federal land that is not open for location. This mill site claim has been located for the purpose of appropriating nonmineral land (if any) that may lie within the boundaries of the underlying lode claim(s). This mill site claim is not intended as an abandonment of the underlying lode claim(s).

DATED AND POSTED on the ground this 19th day of September, 2019.

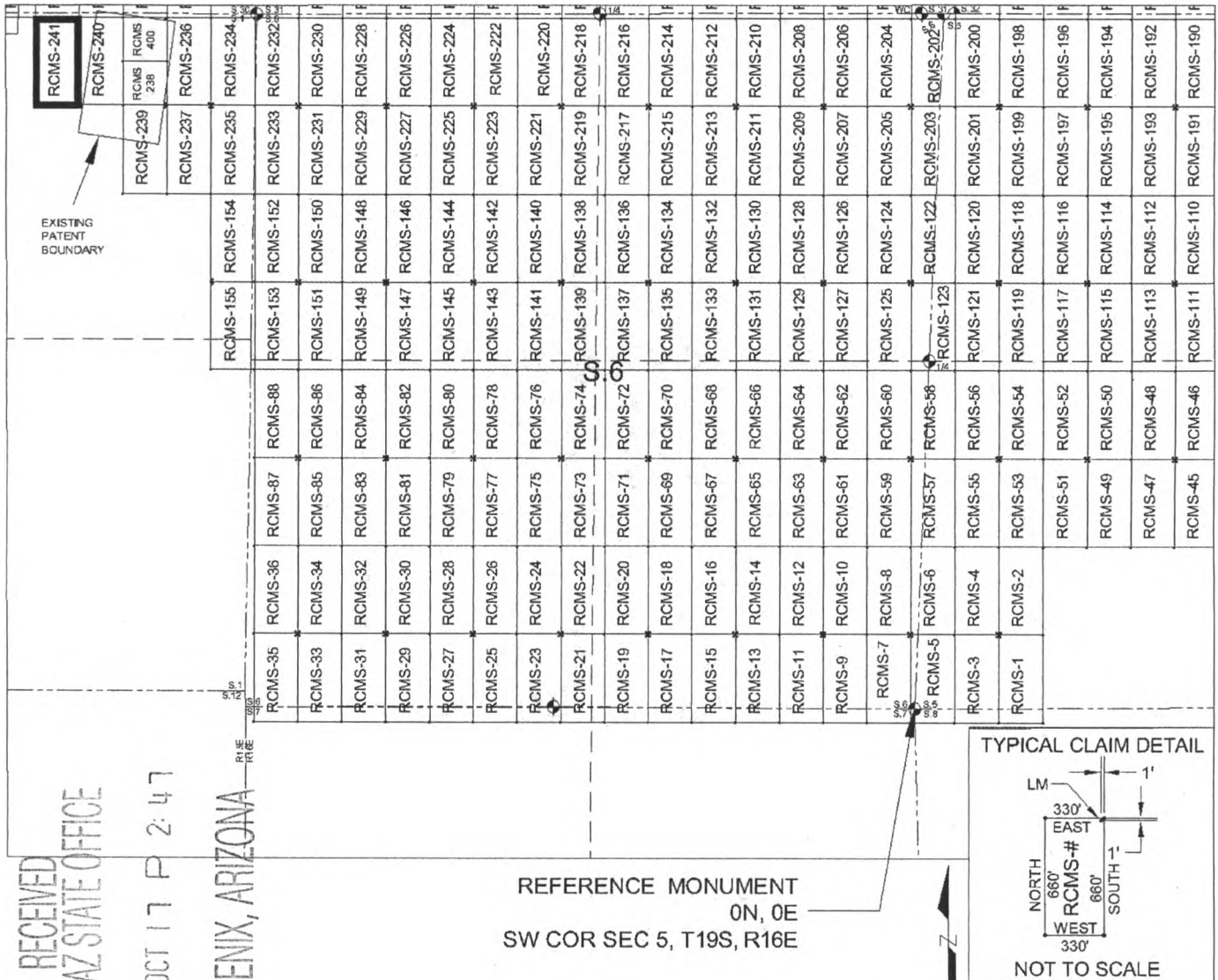
By: [Signature]
AGENT: Darling Geomatics

AMC457457

When Filed Return To:
 Rosemont Copper Company
 5255 East Williams Circle
 Suite 1065
 Tucson, Arizona 85711

MILL SITE MAP

Mill Site (x) Placer ()



RECEIVED
 BLM AZ STATE OFFICE
 2019 OCT 17 P 2:47
 PHOENIX, ARIZONA

SCALE 1" = 1320 ft.

1. The above map depicts the RCMS-241 mill site claim, which is located in Section(s) 1, Township 19 SOUTH, Range 15 EAST, Gila & Salt River Meridian, Pima County, Arizona.
2. The type of corner and location monuments used are as follows: 2"X2"X5' WOOD POSTS.
3. The SOUTHEAST CORNER of the claim is located 4520 feet North and 6303 feet West from the Southwest Corner of Section 5, T19S, R16E, Gila & Salt River Meridian, Pima County, Arizona. The bearings of side lines are NORTH and SOUTH and the bearings of the end lines are EAST and WEST. Distances in feet between claim corners are 330 feet for end lines and 660 for side lines.


15457457

When Filed Return To:
Rosemont Copper Company
5255 East Williams Circle
Suite 1065
Tucson, Arizona 85711

LOCATION NOTICE FOR MILL SITE CLAIM

NOTICE IS HEREBY GIVEN that the RCMS-242 mill site claim
has been located by:

Rosemont Copper Company
5255 East Williams Circle
Suite 1065
Tucson, Arizona 85711



The general course of this claim is SOUTH TO NORTH and it is situated in the Rosemont Mining District in Pima County, Arizona. This claim is 660 feet in length and 330 feet in width, comprising approximately 5 acres. This claim is marked by five monuments, one at each corner and one at the location monument of each claim.

The location monument on which this notice is posted is situated within:
Section 33, Township 18 SOUTH, Range 16 EAST, Gila & Salt River Meridian, Pima County, Arizona and this claim encompasses portions of the following quarter section(s): THE SW 1/4 OF SECTION 33, T18S, R16E, Gila & Salt River Meridian, Pima County, Arizona.

The location monument is set inside the SOUTHEAST corner of the claim, approximately 1 foot WEST of the EAST line of the claim and 1 foot NORTH of the SOUTH line of the claim.

The locality of this claim with reference to some natural object or permanent monument and additional information (if any) concerning its locality are as follows:

The SOUTHEAST CORNER of the claim is located 620 feet North and 7601 feet East from the Southwest Corner of Section 32, T18S, R16E, Gila & Salt River Meridian, Pima County, Arizona.

The undersigned, as agent for and on behalf of the locator, claims the ground as described above and as set forth on the attached claim map. This mill site claim is not intended to encroach on any private fee property or federal land that is not open for location. This mill site claim has been located for the purpose of appropriating nonmineral land (if any) that may lie within the boundaries of the underlying lode claim(s). This mill site claim is not intended as an abandonment of the underlying lode claim(s).

DATED AND POSTED on the ground this 14th day of SEPT, 2019.

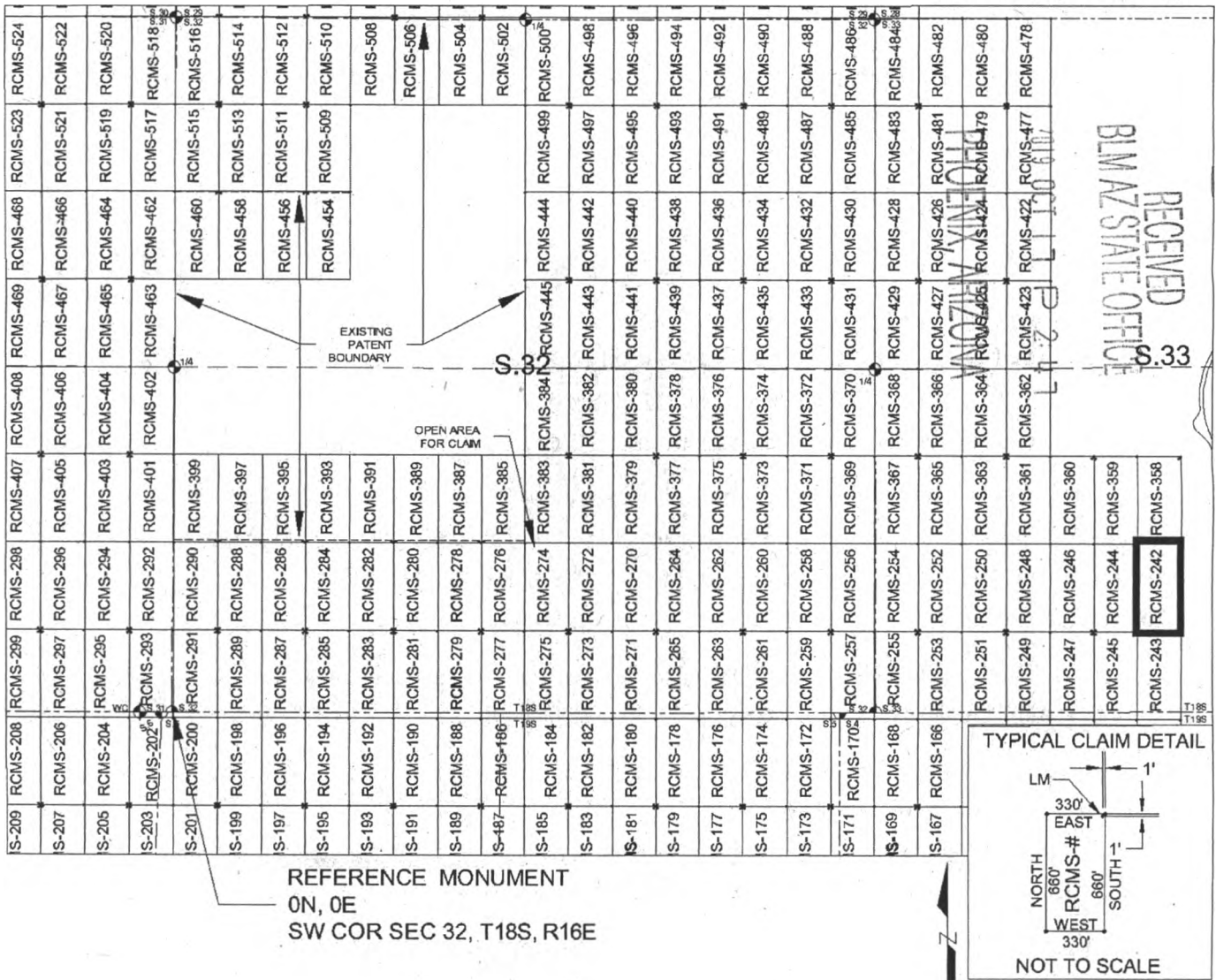
By: JOEL KARTHOER
AGENT: Darling Geomatics

AMC457458

When Filed Return To:
 Rosemont Copper Company
 5255 East Williams Circle
 Suite 1065
 Tucson, Arizona 85711

MILL SITE MAP

Mill Site (x) Placer ()



SCALE 1" = 1320 ft.

1. The above map depicts the RCMS-242 mill site claim, which is located in Section(s) 33, Township 18 SOUTH, Range 16 EAST, Gila & Salt River Meridian, Pima County, Arizona.
2. The type of corner and location monuments used are as follows: 2"X2"X5' WOOD POSTS.
3. The SOUTHEAST CORNER of the claim is located 620 feet North and 7601 feet East from the Southwest Corner of Section 32, T18S, R16E, Gila & Salt River Meridian, Pima County, Arizona. The bearings of side lines are NORTH and SOUTH and the bearings of the end lines are EAST and WEST. Distances in feet between claim corners are 330 feet for end lines and 660 for side lines.

AMC 457458

When Filed Return To:
Rosemont Copper Company
5255 East Williams Circle
Suite 1065
Tucson, Arizona 85711

LOCATION NOTICE FOR MILL SITE CLAIM

NOTICE IS HEREBY GIVEN that the RCMS-243 mill site claim
has been located by:

Rosemont Copper Company
5255 East Williams Circle
Suite 1065
Tucson, Arizona 85711

BLM
Date
Stamp

RECEIVED
BLM AZ STATE OFFICE
2019 OCT 17 P 2:47
PHOENIX, ARIZONA

The general course of this claim is NORTH TO SOUTH and it is situated in the Rosemont Mining District in Pima County, Arizona. This claim is 660 feet in length and 330 feet in width, comprising approximately 5 acres. This claim is marked by five monuments, one at each corner and one at the location monument of each claim.

The location monument on which this notice is posted is situated within:

Section 33, Township 18 SOUTH, Range 16 EAST, Gila & Salt River Meridian, Pima County, Arizona and this claim encompasses portions of the following quarter section(s): THE SW 1/4 OF SECTION 33, T18S, R16E & THE NW 1/4 OF SECTION 4, T19S, R16E, Gila & Salt River Meridian, Pima County, Arizona.

The location monument is set inside the NORTHEAST corner of the claim, approximately 1 foot WEST of the EAST line of the claim and 1 foot SOUTH of the NORTH line of the claim.

The locality of this claim with reference to some natural object or permanent monument and additional information (if any) concerning its locality are as follows:

The NORTHEAST CORNER of the claim is located 620 feet North and 7601 feet East from the Southwest Corner of Section 32, T18S, R16E, Gila & Salt River Meridian, Pima County, Arizona.

The undersigned, as agent for and on behalf of the locator, claims the ground as described above and as set forth on the attached claim map. This mill site claim is not intended to encroach on any private fee property or federal land that is not open for location. This mill site claim has been located for the purpose of appropriating nonmineral land (if any) that may lie within the boundaries of the underlying lode claim(s). This mill site claim is not intended as an abandonment of the underlying lode claim(s).

DATED AND POSTED on the ground this 14th day of SEPT, 2019.

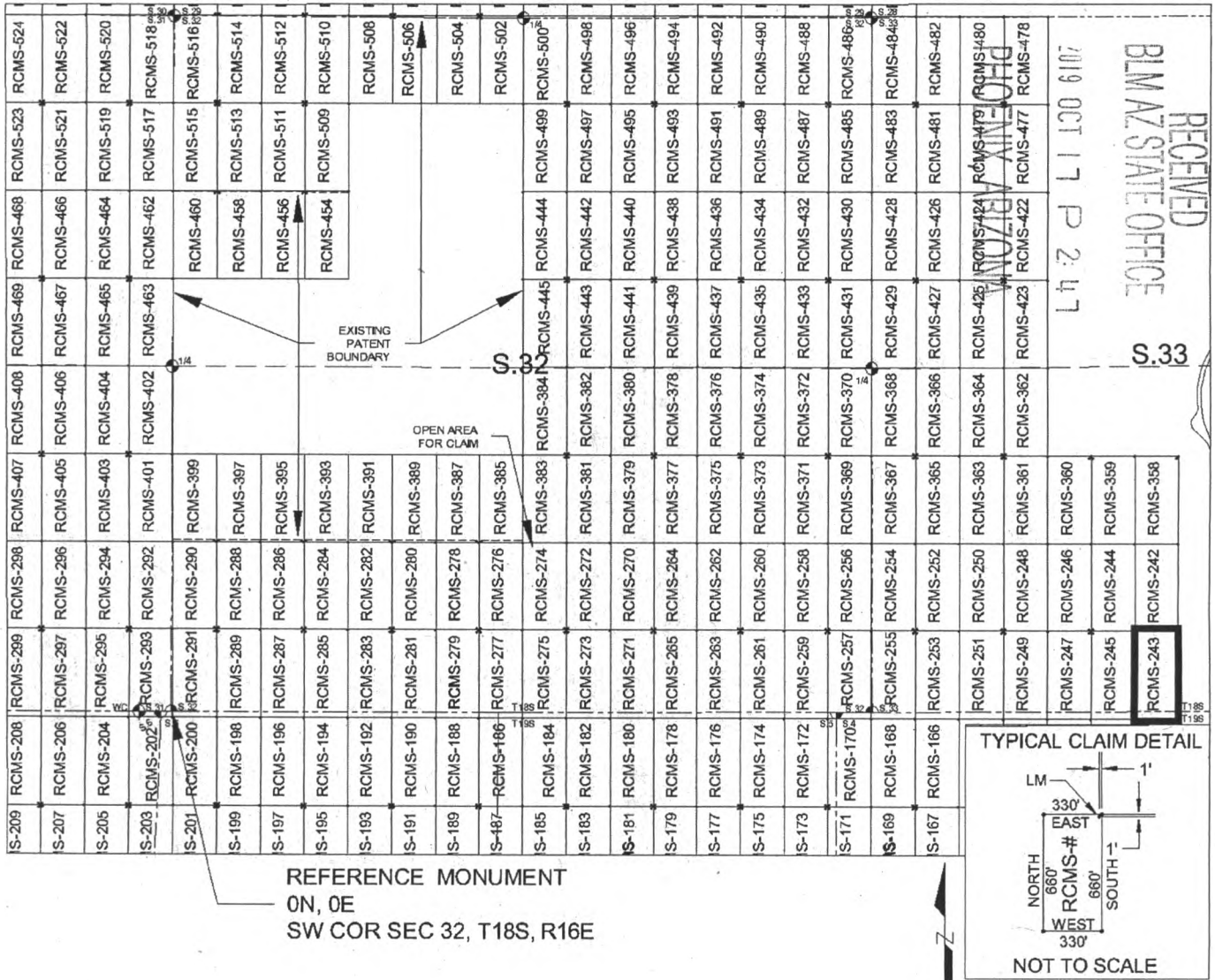
By: JOEL KARTCHNER
AGENT: Darling Geomatics

AMC 457459

When Filed Return To:
 Rosemont Copper Company
 5255 East Williams Circle
 Suite 1065
 Tucson, Arizona 85711

MILL SITE MAP

Mill Site (x) Placer ()



SCALE 1" = 1320 ft.

1. The above map depicts the RCMS-243 mill site claim, which is located in Section(s) 33, Township 18 SOUTH, Range 16 EAST, and Section(s) 4, Township 19 SOUTH, Range 16 EAST, Gila & Salt River Meridian, Pima County, Arizona.
2. The type of corner and location monuments used are as follows: 2"X2"X5' WOOD POSTS.
3. The NORTHEAST CORNER of the claim is located 620 feet North and 7601 feet East from the Southwest Corner of Section 32, T18S, R16E, Gila & Salt River Meridian, Pima County, Arizona. The bearings of side lines are NORTH and SOUTH and the bearings of the end lines are EAST and WEST. Distances in feet between claim corners are 330 feet for end lines and 660 for side lines.


AMC 457459

When Filed Return To:
Rosemont Copper Company
5255 East Williams Circle
Suite 1065
Tucson, Arizona 85711

LOCATION NOTICE FOR MILL SITE CLAIM

NOTICE IS HEREBY GIVEN that the RCMS-244 mill site claim
has been located by:

Rosemont Copper Company
5255 East Williams Circle
Suite 1065
Tucson, Arizona 85711



The general course of this claim is SOUTH TO NORTH and it is situated in the Rosemont Mining District in Pima County, Arizona. This claim is 660 feet in length and 330 feet in width, comprising approximately 5 acres. This claim is marked by five monuments, one at each corner and one at the location monument of each claim.

The location monument on which this notice is posted is situated within:
Section 33, Township 18 SOUTH, Range 16 EAST, Gila & Salt River Meridian, Pima County, Arizona and this claim encompasses portions of the following quarter section(s): THE SW 1/4 OF SECTION 33, T18S, R16E, Gila & Salt River Meridian, Pima County, Arizona.

The location monument is set inside the SOUTHWEST corner of the claim, approximately 1 foot EAST of the WEST line of the claim and 1 foot NORTH of the SOUTH line of the claim.

The locality of this claim with reference to some natural object or permanent monument and additional information (if any) concerning its locality are as follows:

The SOUTHWEST CORNER of the claim is located 620 feet North and 6941 feet East from the Southwest Corner of Section 32, T18S, R16E, Gila & Salt River Meridian, Pima County, Arizona.

The undersigned, as agent for and on behalf of the locator, claims the ground as described above and as set forth on the attached claim map. This mill site claim is not intended to encroach on any private fee property or federal land that is not open for location. This mill site claim has been located for the purpose of appropriating nonmineral land (if any) that may lie within the boundaries of the underlying lode claim(s). This mill site claim is not intended as an abandonment of the underlying lode claim(s).

DATED AND POSTED on the ground this 14th day of SEPT, 2019.

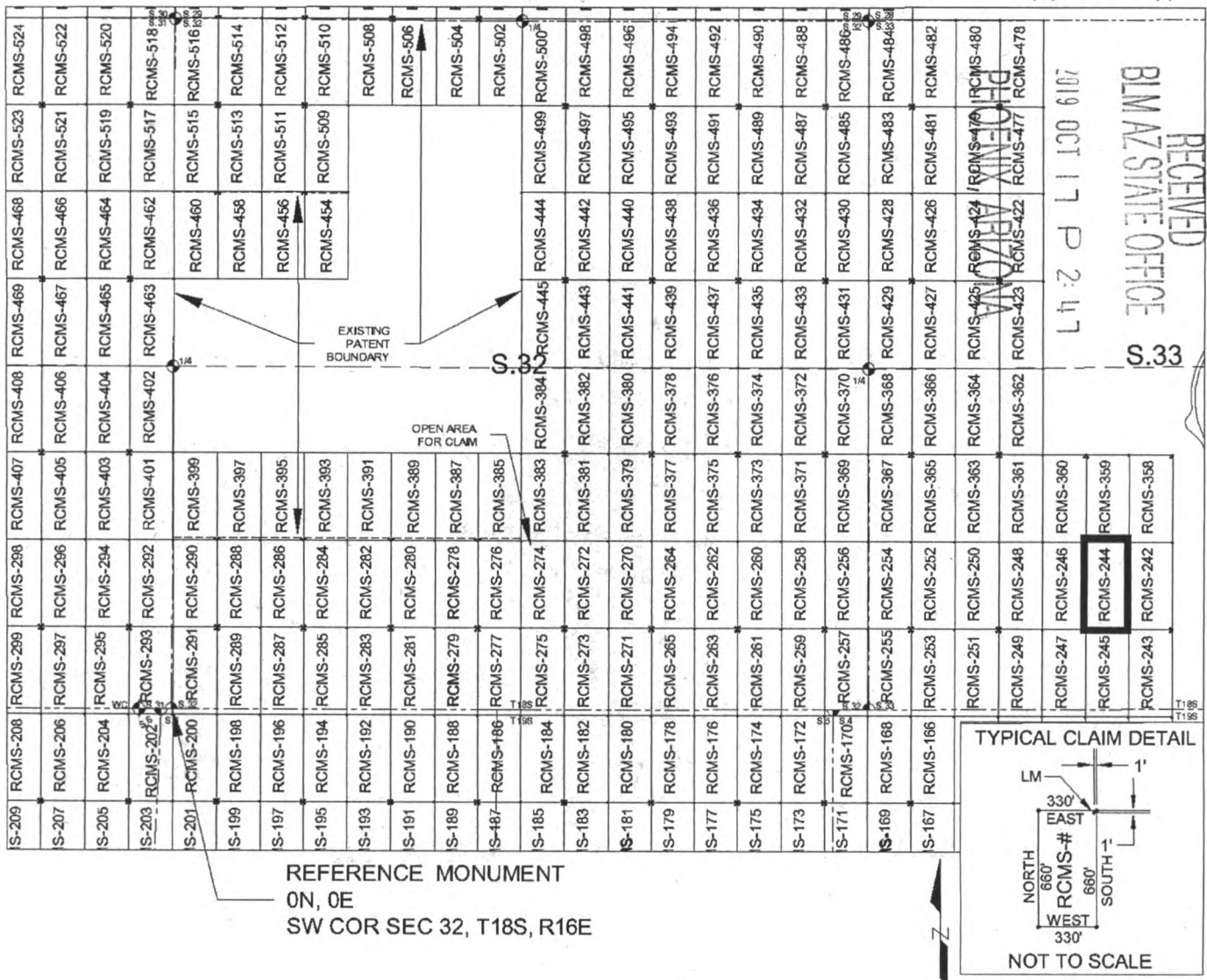
By: JOEL KARTCHNER
AGENT: Darling Geomatics

AMC 457460

When Filed Return To:
 Rosemont Copper Company
 5255 East Williams Circle
 Suite 1065
 Tucson, Arizona 85711

MILL SITE MAP

Mill Site (x) Placer ()



SCALE 1" = 1320 ft.

1. The above map depicts the RCMS-244 mill site claim, which is located in Section(s) 33, Township 18 SOUTH, Range 16 EAST, Gila & Salt River Meridian, Pima County, Arizona.
2. The type of corner and location monuments used are as follows: 2"X2"X5' WOOD POSTS.
3. The SOUTHWEST CORNER of the claim is located 620 feet North and 6941 feet East from the Southwest Corner of Section 32, T18S, R16E, Gila & Salt River Meridian, Pima County, Arizona. The bearings of side lines are NORTH and SOUTH and the bearings of the end lines are EAST and WEST. Distances in feet between claim corners are 330 feet for end lines and 660 for side lines.

AMC457460

When Filed Return To:
Rosemont Copper Company
5255 East Williams Circle
Suite 1065
Tucson, Arizona 85711

LOCATION NOTICE FOR MILL SITE CLAIM

NOTICE IS HEREBY GIVEN that the RCMS-245 mill site claim
has been located by:

Rosemont Copper Company
5255 East Williams Circle
Suite 1065
Tucson, Arizona 85711

RECEIVED
BLM AZ STATE OFFICE
2019 OCT 17 P 2:47
PHOENIX, ARIZONA

BLM
Date
Stamp

The general course of this claim is NORTH TO SOUTH and it is situated in the Rosemont Mining District in Pima County, Arizona. This claim is 660 feet in length and 330 feet in width, comprising approximately 5 acres. This claim is marked by five monuments, one at each corner and one at the location monument of each claim.

The location monument on which this notice is posted is situated within:

Section 33, Township 18 SOUTH, Range 16 EAST, Gila & Salt River Meridian, Pima County, Arizona and this claim encompasses portions of the following quarter section(s): THE SW 1/4 OF SECTION 33, T18S, R16E & THE NW 1/4 OF SECTION 4, T19S, R16E, Gila & Salt River Meridian, Pima County, Arizona.

The location monument is set inside the NORTHWEST corner of the claim, approximately 1 foot EAST of the WEST line of the claim and 1 foot SOUTH of the NORTH line of the claim.

The locality of this claim with reference to some natural object or permanent monument and additional information (if any) concerning its locality are as follows:

The NORTHWEST CORNER of the claim is located 620 feet North and 6941 feet East from the Southwest Corner of Section 32, T18S, R16E, Gila & Salt River Meridian, Pima County, Arizona.

The undersigned, as agent for and on behalf of the locator, claims the ground as described above and as set forth on the attached claim map. This mill site claim is not intended to encroach on any private fee property or federal land that is not open for location. This mill site claim has been located for the purpose of appropriating nonmineral land (if any) that may lie within the boundaries of the underlying lode claim(s). This mill site claim is not intended as an abandonment of the underlying lode claim(s).

DATED AND POSTED on the ground this 14th day of SEPT, 2019.

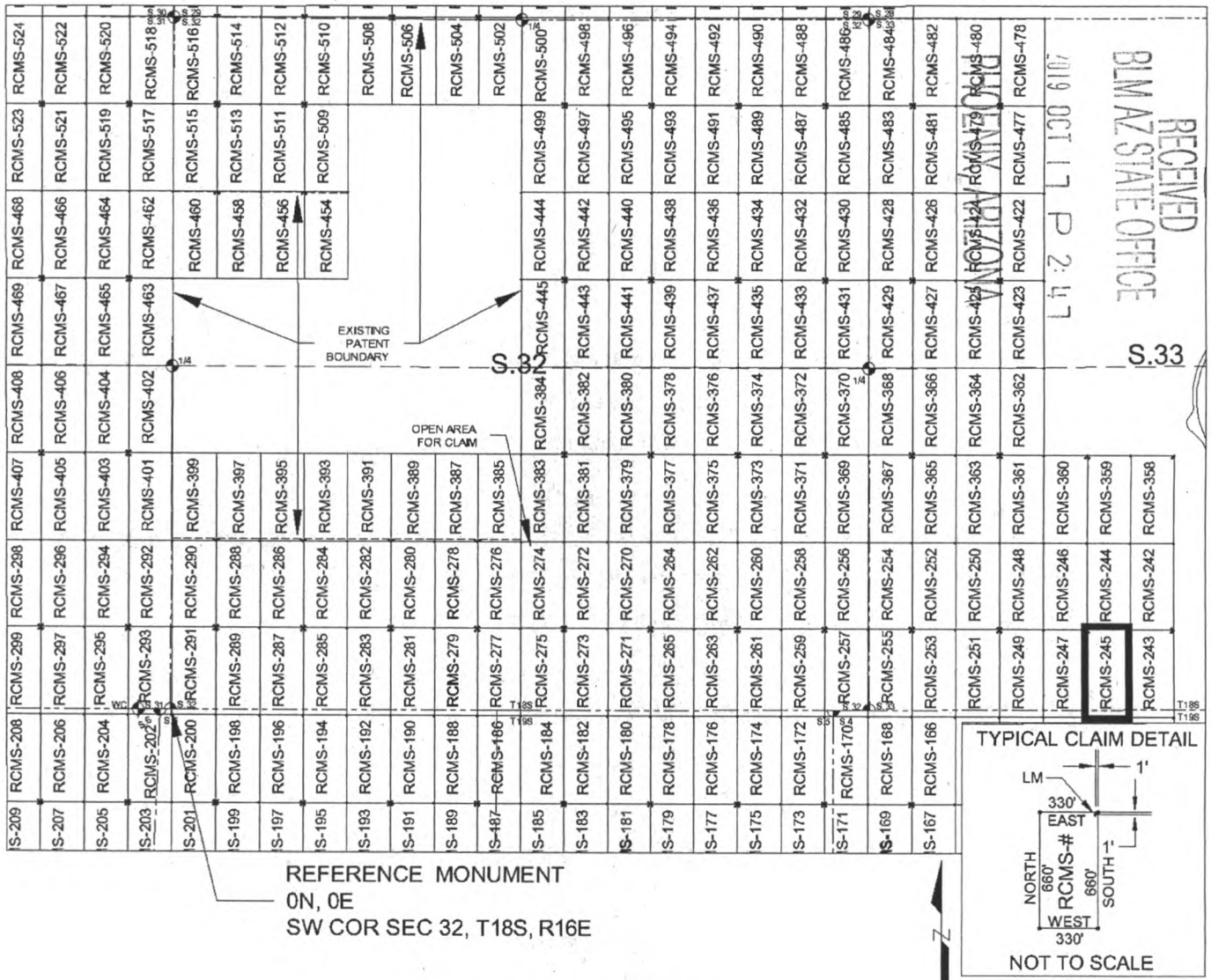
By: JOEL KARTCHNER
AGENT: Darling Geomatics

AMC 457461

When Filed Return To:
 Rosemont Copper Company
 5255 East Williams Circle
 Suite 1065
 Tucson, Arizona 85711

MILL SITE MAP

Mill Site (x) Placer ()



SCALE 1" = 1320 ft.

1. The above map depicts the RCMS-245 mill site claim, which is located in Section(s) 33, Township 18 SOUTH, Range 16 EAST, and Section(s) 4, Township 19 SOUTH, Range 16 EAST, Gila & Salt River Meridian, Pima County, Arizona.
2. The type of corner and location monuments used are as follows: 2"X2"X5' WOOD POSTS.
3. The NORTHWEST CORNER of the claim is located 620 feet North and 6941 feet East from the Southwest Corner of Section 32, T18S, R16E, Gila & Salt River Meridian, Pima County, Arizona. The bearings of side lines are NORTH and SOUTH and the bearings of the end lines are EAST and WEST. Distances in feet between claim corners are 330 feet for end lines and 660 for side lines.

AMC 457461

When Filed Return To:
Rosemont Copper Company
5255 East Williams Circle
Suite 1065
Tucson, Arizona 85711

LOCATION NOTICE FOR MILL SITE CLAIM

NOTICE IS HEREBY GIVEN that the RCMS-246 mill site claim
has been located by:

Rosemont Copper Company
5255 East Williams Circle
Suite 1065
Tucson, Arizona 85711

BLM
Date
Stamp

RECEIVED
BLM AZ STATE OFFICE
2019 OCT 17 P 2:48
PHOENIX, ARIZONA

The general course of this claim is SOUTH TO NORTH and it is situated in the Rosemont Mining District in Pima County, Arizona. This claim is 660 feet in length and 330 feet in width, comprising approximately 5 acres. This claim is marked by five monuments, one at each corner and one at the location monument of each claim.

The location monument on which this notice is posted is situated within:

Section 33, Township 18 SOUTH, Range 16 EAST, Gila & Salt River Meridian, Pima County, Arizona and this claim encompasses portions of the following quarter section(s): THE SW 1/4 OF SECTION 33, T18S, R16E, Gila & Salt River Meridian, Pima County, Arizona.

The location monument is set inside the SOUTHEAST corner of the claim, approximately 1 foot WEST of the EAST line of the claim and 1 foot NORTH of the SOUTH line of the claim.

The locality of this claim with reference to some natural object or permanent monument and additional information (if any) concerning its locality are as follows:

The SOUTHEAST CORNER of the claim is located 620 feet North and 6941 feet East from the Southwest Corner of Section 32, T18S, R16E, Gila & Salt River Meridian, Pima County, Arizona.

The undersigned, as agent for and on behalf of the locator, claims the ground as described above and as set forth on the attached claim map. This mill site claim is not intended to encroach on any private fee property or federal land that is not open for location. This mill site claim has been located for the purpose of appropriating nonmineral land (if any) that may lie within the boundaries of the underlying lode claim(s). This mill site claim is not intended as an abandonment of the underlying lode claim(s).

DATED AND POSTED on the ground this 14th day of SEPT, 2019.

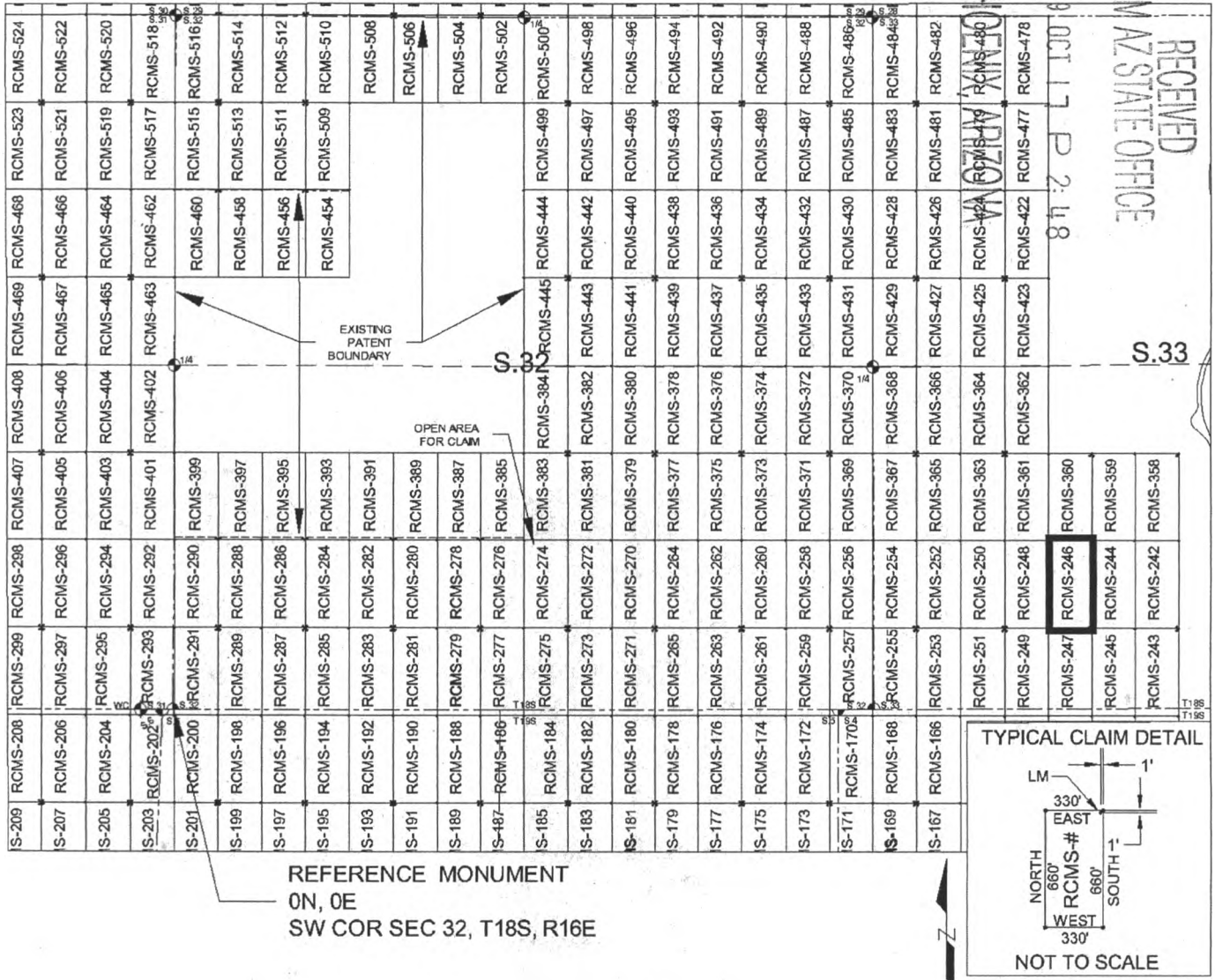
By: JOEL KARTCHNER
AGENT: Darling Geomatics

AMC457462

When Filed Return To:
 Rosemont Copper Company
 5255 East Williams Circle
 Suite 1065
 Tucson, Arizona 85711

MILL SITE MAP

Mill Site (x) Place ()



SCALE 1" = 1320 ft.

1. The above map depicts the RCMS-246 mill site claim, which is located in Section(s) 33, Township 18 SOUTH, Range 16 EAST, Gila & Salt River Meridian, Pima County, Arizona.
2. The type of corner and location monuments used are as follows: 2"X2"X5' WOOD POSTS.
3. The SOUTHEAST CORNER of the claim is located 620 feet North and 6941 feet East from the Southwest Corner of Section 32, T18S, R16E, Gila & Salt River Meridian, Pima County, Arizona. The bearings of side lines are NORTH and SOUTH and the bearings of the end lines are EAST and WEST. Distances in feet between claim corners are 330 feet for end lines and 660 for side lines.

AMC457462

When Filed Return To:
Rosemont Copper Company
5255 East Williams Circle
Suite 1065
Tucson, Arizona 85711

LOCATION NOTICE FOR MILL SITE CLAIM

NOTICE IS HEREBY GIVEN that the RCMS-247 mill site claim
has been located by:

Rosemont Copper Company
5255 East Williams Circle
Suite 1065
Tucson, Arizona 85711

RECEIVED
BLM AZ STATE OFFICE
2019 OCT 17 P 2:48
PHOENIX, ARIZONA

BLM
Date
Stamp

The general course of this claim is NORTH TO SOUTH and it is situated in the Rosemont Mining District in Pima County, Arizona. This claim is 660 feet in length and 330 feet in width, comprising approximately 5 acres. This claim is marked by five monuments, one at each corner and one at the location monument of each claim.

The location monument on which this notice is posted is situated within:
Section 33, Township 18 SOUTH, Range 16 EAST, Gila & Salt River Meridian, Pima County, Arizona and this claim encompasses portions of the following quarter section(s): THE SW 1/4 OF SECTION 33, T18S, R16E & THE NW 1/4 OF SECTION 4, T19S, R16E, Gila & Salt River Meridian, Pima County, Arizona.

The location monument is set inside the NORTHEAST corner of the claim, approximately 1 foot WEST of the EAST line of the claim and 1 foot SOUTH of the NORTH line of the claim.

The locality of this claim with reference to some natural object or permanent monument and additional information (if any) concerning its locality are as follows:

The NORTHEAST CORNER of the claim is located 620 feet North and 6941 feet East from the Southwest Corner of Section 32, T18S, R16E, Gila & Salt River Meridian, Pima County, Arizona.

The undersigned, as agent for and on behalf of the locator, claims the ground as described above and as set forth on the attached claim map. This mill site claim is not intended to encroach on any private fee property or federal land that is not open for location. This mill site claim has been located for the purpose of appropriating nonmineral land (if any) that may lie within the boundaries of the underlying lode claim(s). This mill site claim is not intended as an abandonment of the underlying lode claim(s).

DATED AND POSTED on the ground this 14th day of SEPT, 2019.

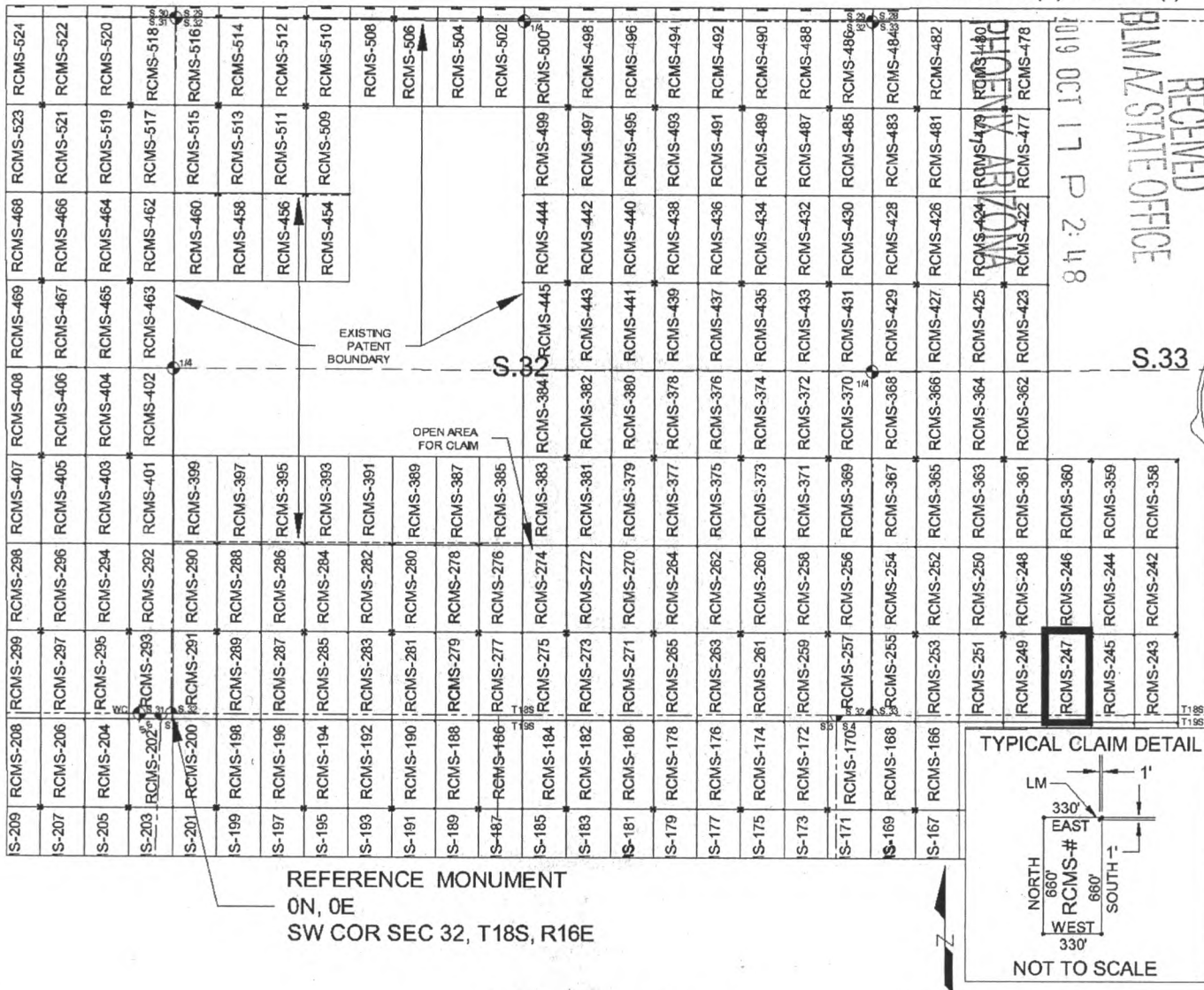
By: JOEL KARCHNER
AGENT: Darling Geomatics

AMC 457463

When Filed Return To:
 Rosemont Copper Company
 5255 East Williams Circle
 Suite 1065
 Tucson, Arizona 85711

MILL SITE MAP

Mill Site (x) Placer ()



RECEIVED
 PIMA STATE OFFICE
 2019 OCT 17 P 2:48
 S.33

AMC457463

SCALE 1" = 1320 ft.

1. The above map depicts the RCMS-247 mill site claim, which is located in Section(s) 33, Township 18 SOUTH, Range 16 EAST, and Section(s) 4, Township 19 SOUTH, Range 16 EAST, Gila & Salt River Meridian, Pima County, Arizona.
2. The type of corner and location monuments used are as follows: 2"X2"X5' WOOD POSTS.
3. The NORTHEAST CORNER of the claim is located 620 feet North and 6941 feet East from the Southwest Corner of Section 32, T18S, R16E, Gila & Salt River Meridian, Pima County, Arizona. The bearings of side lines are NORTH and SOUTH and the bearings of the end lines are EAST and WEST. Distances in feet between claim corners are 330 feet for end lines and 660 for side lines.

When Filed Return To:
Rosemont Copper Company
5255 East Williams Circle
Suite 1065
Tucson, Arizona 85711

LOCATION NOTICE FOR MILL SITE CLAIM

NOTICE IS HEREBY GIVEN that the RCMS-248 mill site claim
has been located by:

Rosemont Copper Company
5255 East Williams Circle
Suite 1065
Tucson, Arizona 85711

RECEIVED
BLM AZ STATE OFFICE
2019 OCT 17 P 2:48
PHOENIX, ARIZONA

BLM
Date
Stamp

The general course of this claim is SOUTH TO NORTH and it is situated in the Rosemont Mining District in Pima County, Arizona. This claim is 660 feet in length and 330 feet in width, comprising approximately 5 acres. This claim is marked by five monuments, one at each corner and one at the location monument of each claim.

The location monument on which this notice is posted is situated within:

Section 33, Township 18 SOUTH, Range 16 EAST, Gila & Salt River Meridian, Pima County, Arizona and this claim encompasses portions of the following quarter section(s): THE SW 1/4 OF SECTION 33, T18S, R16E, Gila & Salt River Meridian, Pima County, Arizona.

The location monument is set inside the SOUTHWEST corner of the claim, approximately 1 foot EAST of the WEST line of the claim and 1 foot NORTH of the SOUTH line of the claim.

The locality of this claim with reference to some natural object or permanent monument and additional information (if any) concerning its locality are as follows:

The SOUTHWEST CORNER of the claim is located 620 feet North and 6281 feet East from the Southwest Corner of Section 32, T18S, R16E, Gila & Salt River Meridian, Pima County, Arizona.

The undersigned, as agent for and on behalf of the locator, claims the ground as described above and as set forth on the attached claim map. This mill site claim is not intended to encroach on any private fee property or federal land that is not open for location. This mill site claim has been located for the purpose of appropriating nonmineral land (if any) that may lie within the boundaries of the underlying lode claim(s). This mill site claim is not intended as an abandonment of the underlying lode claim(s).

DATED AND POSTED on the ground this 14th day of SEPT, 2019.

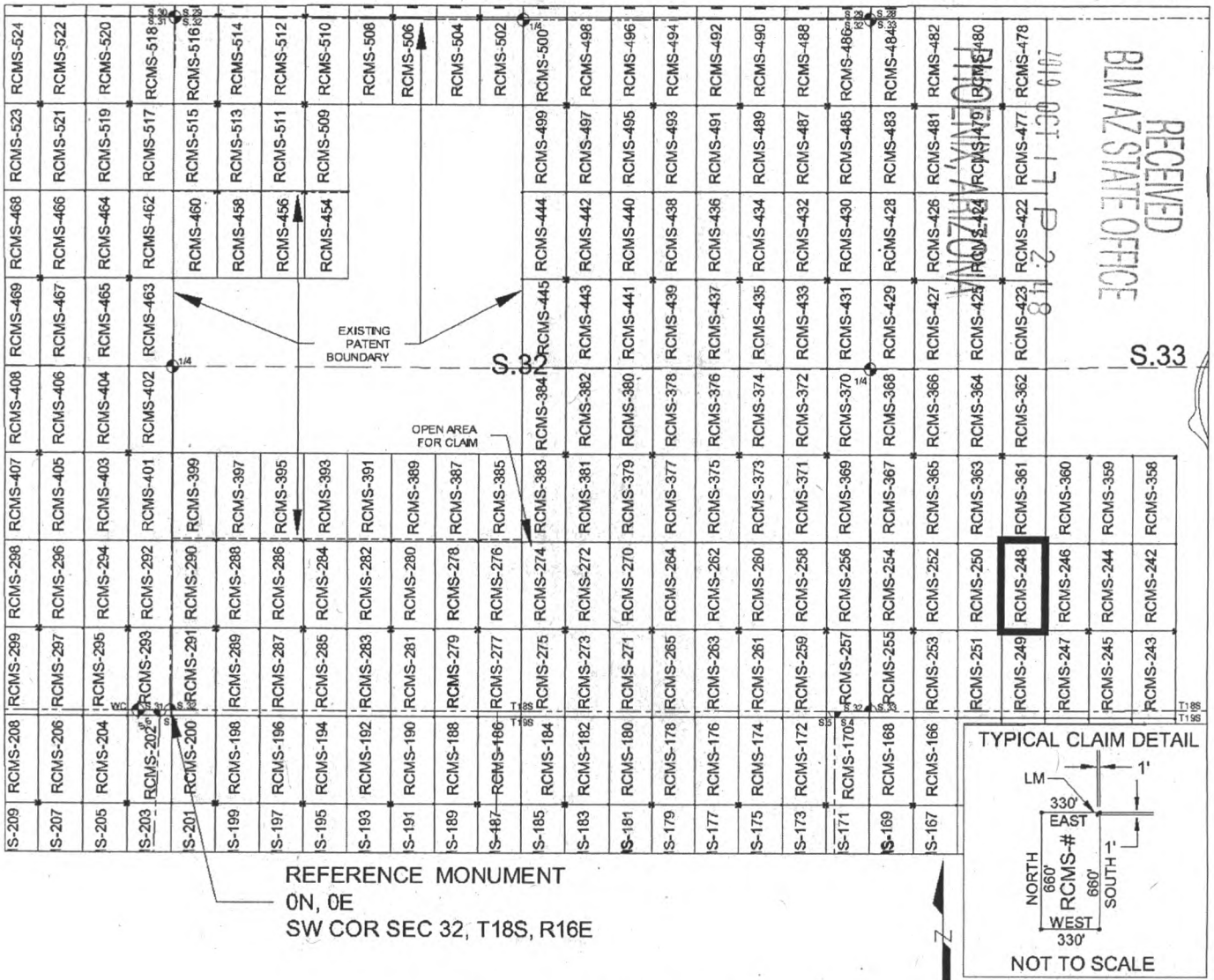
By: JOEL KARTCHNER
AGENT: Darling Geomatics

AMC457464

When Filed Return To:
 Rosemont Copper Company
 5255 East Williams Circle
 Suite 1065
 Tucson, Arizona 85711

MILL SITE MAP

Mill Site (x) Placer ()



SCALE 1" = 1320 ft.

1. The above map depicts the RCMS-248 mill site claim, which is located in Section(s) 33, Township 18 SOUTH, Range 16 EAST, Gila & Salt River Meridian, Pima County, Arizona.
2. The type of corner and location monuments used are as follows: 2"X2"X5' WOOD POSTS.
3. The SOUTHWEST CORNER of the claim is located 620 feet North and 6281 feet East from the Southwest Corner of Section 32, T18S, R16E, Gila & Salt River Meridian, Pima County, Arizona. The bearings of side lines are NORTH and SOUTH and the bearings of the end lines are EAST and WEST. Distances in feet between claim corners are 330 feet for end lines and 660 for side lines.

AMC 457464

When Filed Return To:
Rosemont Copper Company
5255 East Williams Circle
Suite 1065
Tucson, Arizona 85711

LOCATION NOTICE FOR MILL SITE CLAIM

NOTICE IS HEREBY GIVEN that the RCMS-249 mill site claim
has been located by:

Rosemont Copper Company
5255 East Williams Circle
Suite 1065
Tucson, Arizona 85711

BLM Date Stamp	RECEIVED BLM AZ STATE OFFICE 2019 OCT 17 P 2:48 PHOENIX, ARIZONA
----------------------	---

The general course of this claim is NORTH TO SOUTH and it is situated in the Rosemont Mining District in Pima County, Arizona. This claim is 660 feet in length and 330 feet in width, comprising approximately 5 acres. This claim is marked by five monuments, one at each corner and one at the location monument of each claim.

The location monument on which this notice is posted is situated within:
Section 33, Township 18 SOUTH, Range 16 EAST, Gila & Salt River Meridian, Pima County, Arizona and this claim encompasses portions of the following quarter section(s): THE SW 1/4 OF SECTION 33, T18S, R16E & THE NW 1/4 OF SECTION 4, T19S, R16E, Gila & Salt River Meridian, Pima County, Arizona.


The location monument is set inside the NORTHWEST corner of the claim, approximately 1 foot EAST of the WEST line of the claim and 1 foot SOUTH of the NORTH line of the claim.

The locality of this claim with reference to some natural object or permanent monument and additional information (if any) concerning its locality are as follows:

The NORTHWEST CORNER of the claim is located 620 feet North and 6281 feet East from the Southwest Corner of Section 32, T18S, R16E, Gila & Salt River Meridian, Pima County, Arizona.

The undersigned, as agent for and on behalf of the locator, claims the ground as described above and as set forth on the attached claim map. This mill site claim is not intended to encroach on any private fee property or federal land that is not open for location. This mill site claim has been located for the purpose of appropriating nonmineral land (if any) that may lie within the boundaries of the underlying lode claim(s). This mill site claim is not intended as an abandonment of the underlying lode claim(s).

DATED AND POSTED on the ground this 14th day of SEPT, 2019.

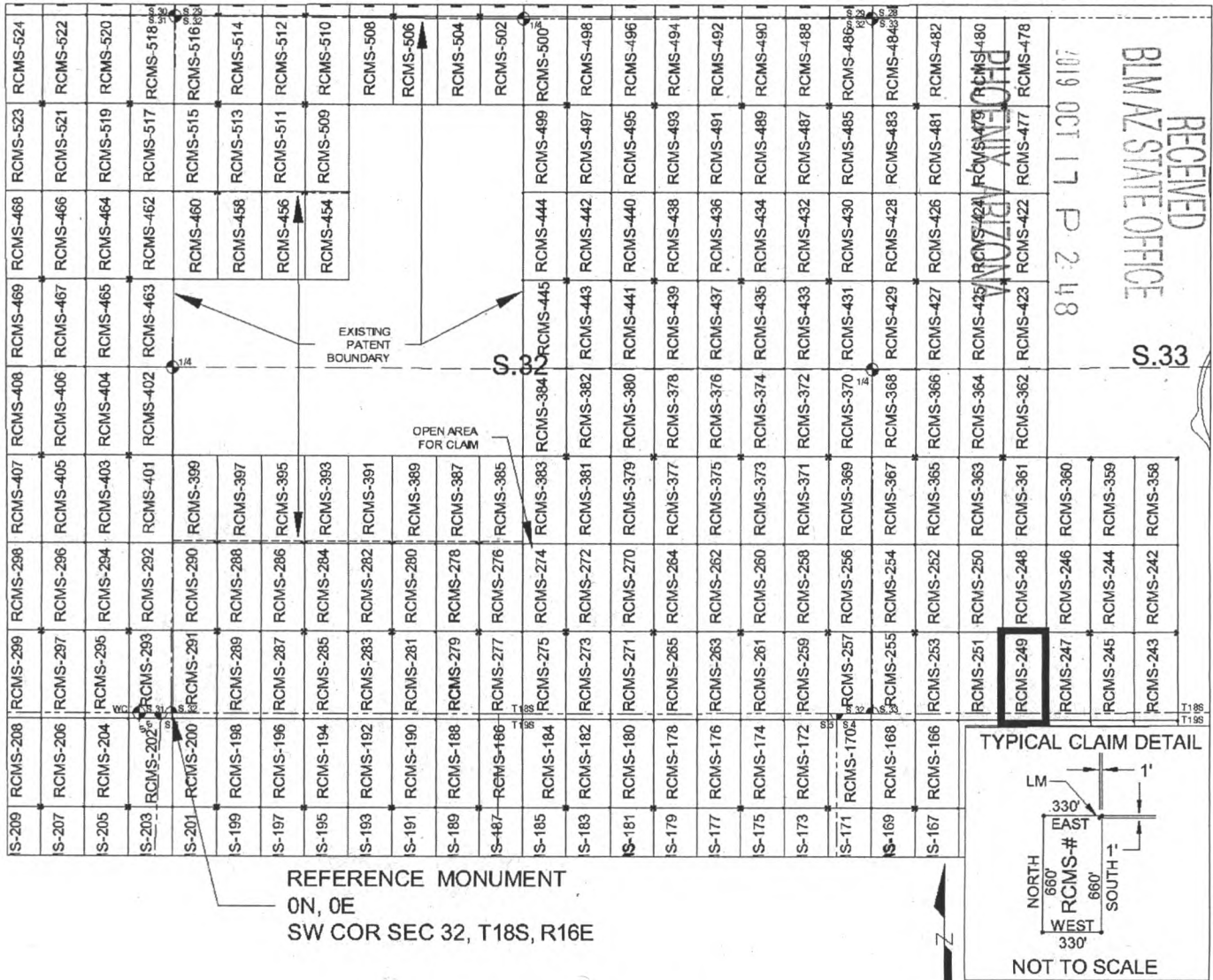
By: JOEL KARTCHNER
AGENT: Darling Geomatics 

AMC 457465

When Filed Return To:
 Rosemont Copper Company
 5255 East Williams Circle
 Suite 1065
 Tucson, Arizona 85711

MILL SITE MAP

Mill Site (x) Placer ()



SCALE 1" = 1320 ft.

1. The above map depicts the RCMS-249 mill site claim, which is located in Section(s) 33, Township 18 SOUTH, Range 16 EAST, and Section(s) 4, Township 19 SOUTH, Range 16 EAST, Gila & Salt River Meridian, Pima County, Arizona.
2. The type of corner and location monuments used are as follows: 2"X2"X5' WOOD POSTS.
3. The NORTHWEST CORNER of the claim is located 620 feet North and 6281 feet East from the Southwest Corner of Section 32, T18S, R16E, Gila & Salt River Meridian, Pima County, Arizona. The bearings of side lines are NORTH and SOUTH and the bearings of the end lines are EAST and WEST. Distances in feet between claim corners are 330 feet for end lines and 660 for side lines.

AMC 457465

When Filed Return To:
Rosemont Copper Company
5255 East Williams Circle
Suite 1065
Tucson, Arizona 85711

LOCATION NOTICE FOR MILL SITE CLAIM

NOTICE IS HEREBY GIVEN that the RCMS-250 mill site claim
has been located by:

Rosemont Copper Company
5255 East Williams Circle
Suite 1065
Tucson, Arizona 85711

RECEIVED
BLM AZ STATE OFFICE
2019 OCT 17 P 2:48
PHOENIX, ARIZONA

BLM
Date
Stamp

The general course of this claim is SOUTH TO NORTH and it is situated in the Rosemont Mining District in Pima County, Arizona. This claim is 660 feet in length and 330 feet in width, comprising approximately 5 acres. This claim is marked by five monuments, one at each corner and one at the location monument of each claim.

The location monument on which this notice is posted is situated within:
Section 33, Township 18 SOUTH, Range 16 EAST, Gila & Salt River Meridian, Pima County, Arizona and this claim encompasses portions of the following quarter section(s): THE SW 1/4 OF SECTION 33, T18S, R16E, Gila & Salt River Meridian, Pima County, Arizona.

The location monument is set inside the SOUTHEAST corner of the claim, approximately 1 foot WEST of the EAST line of the claim and 1 foot NORTH of the SOUTH line of the claim.

The locality of this claim with reference to some natural object or permanent monument and additional information (if any) concerning its locality are as follows:

The SOUTHEAST CORNER of the claim is located 620 feet North and 6281 feet East from the Southwest Corner of Section 32, T18S, R16E, Gila & Salt River Meridian, Pima County, Arizona.

The undersigned, as agent for and on behalf of the locator, claims the ground as described above and as set forth on the attached claim map. This mill site claim is not intended to encroach on any private fee property or federal land that is not open for location. This mill site claim has been located for the purpose of appropriating nonmineral land (if any) that may lie within the boundaries of the underlying lode claim(s). This mill site claim is not intended as an abandonment of the underlying lode claim(s).

DATED AND POSTED on the ground this 14th day of SEPT, 2019.

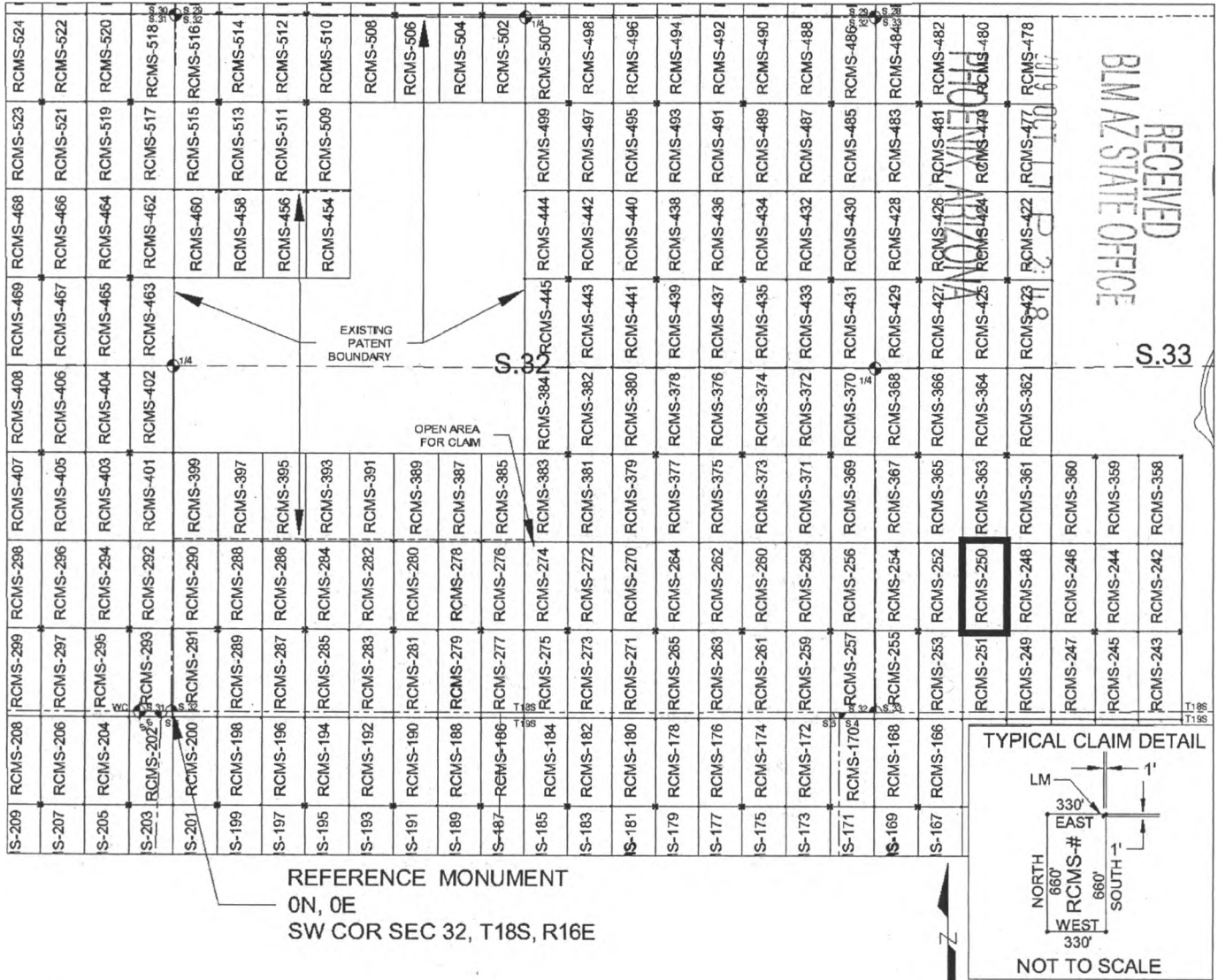
By: JOEL KARTCHNER
AGENT: Darling Geomatics

AMC 457466

When Filed Return To:
 Rosemont Copper Company
 5255 East Williams Circle
 Suite 1065
 Tucson, Arizona 85711

MILL SITE MAP

Mill Site (x) Placer ()



SCALE 1" = 1320 ft.

1. The above map depicts the RCMS-250 mill site claim, which is located in Section(s) 33, Township 18 SOUTH, Range 16 EAST, Gila & Salt River Meridian, Pima County, Arizona.
2. The type of corner and location monuments used are as follows: 2"X2"X5' WOOD POSTS.
3. The SOUTHEAST CORNER of the claim is located 620 feet North and 6281 feet East from the Southwest Corner of Section 32, T18S, R16E, Gila & Salt River Meridian, Pima County, Arizona. The bearings of side lines are NORTH and SOUTH and the bearings of the end lines are EAST and WEST. Distances in feet between claim corners are 330 feet for end lines and 660 for side lines.

AMC457466

When Filed Return To:
Rosemont Copper Company
5255 East Williams Circle
Suite 1065
Tucson, Arizona 85711

LOCATION NOTICE FOR MILL SITE CLAIM

NOTICE IS HEREBY GIVEN that the RCMS-251 mill site claim
has been located by:

Rosemont Copper Company
5255 East Williams Circle
Suite 1065
Tucson, Arizona 85711

RECEIVED
BLM AZ STATE OFFICE
2019 OCT 17 P 12:15
PHOENIX, ARIZONA

BLM
Date
Stamp

The general course of this claim is NORTH TO SOUTH and it is situated in the Rosemont Mining District in Pima County, Arizona. This claim is 660 feet in length and 330 feet in width, comprising approximately 5 acres. This claim is marked by five monuments, one at each corner and one at the location monument of each claim.

The location monument on which this notice is posted is situated within:
Section 33, Township 18 SOUTH, Range 16 EAST, Gila & Salt River Meridian, Pima County, Arizona and this claim encompasses portions of the following quarter section(s): THE SW 1/4 OF SECTION 33, T18S, R16E & THE NW 1/4 OF SECTION 4, T19S, R16E, Gila & Salt River Meridian, Pima County, Arizona.

The location monument is set inside the NORTHEAST corner of the claim, approximately 1 foot WEST of the EAST line of the claim and 1 foot SOUTH of the NORTH line of the claim.

The locality of this claim with reference to some natural object or permanent monument and additional information (if any) concerning its locality are as follows:

The NORTHEAST CORNER of the claim is located 620 feet North and 6281 feet East from the Southwest Corner of Section 32, T18S, R16E, Gila & Salt River Meridian, Pima County, Arizona.

The undersigned, as agent for and on behalf of the locator, claims the ground as described above and as set forth on the attached claim map. This mill site claim is not intended to encroach on any private fee property or federal land that is not open for location. This mill site claim has been located for the purpose of appropriating nonmineral land (if any) that may lie within the boundaries of the underlying lode claim(s). This mill site claim is not intended as an abandonment of the underlying lode claim(s).

DATED AND POSTED on the ground this 14th day of SEPT, 2019.

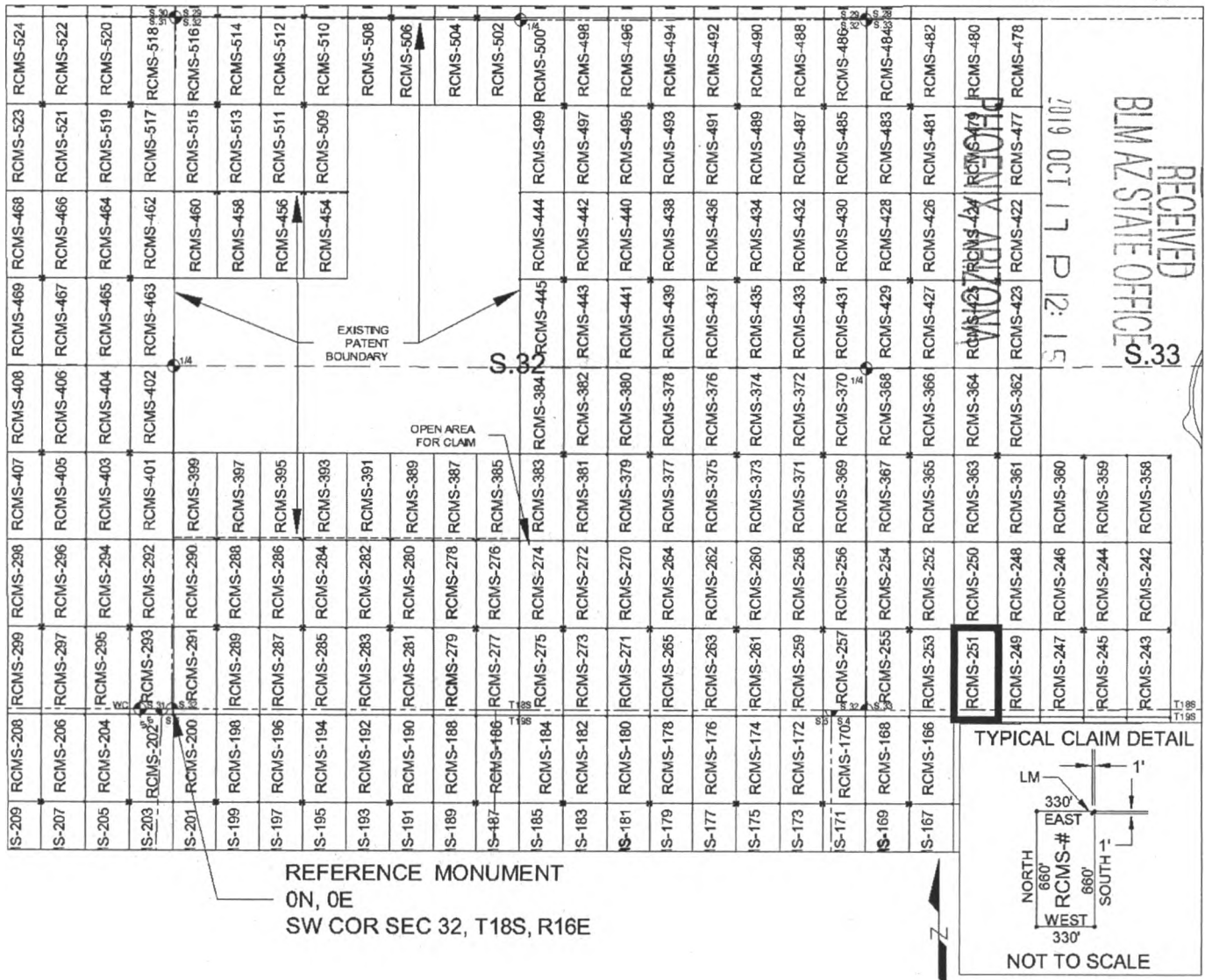
By: JOEL KARTCHNER
AGENT: Darling Geomatics

AMC457467

When Filed Return To:
 Rosemont Copper Company
 5255 East Williams Circle
 Suite 1065
 Tucson, Arizona 85711

MILL SITE MAP

Mill Site (x) Placer ()



SCALE 1" = 1320 ft.


1. The above map depicts the RCMS-251 mill site claim, which is located in Section(s) 33, Township 18 SOUTH, Range 16 EAST, and Section(s) 4, Township 19 SOUTH, Range 16 EAST, Gila & Salt River Meridian, Pima County, Arizona.
2. The type of corner and location monuments used are as follows: 2"X2"X5' WOOD POSTS.
3. The NORTHEAST CORNER of the claim is located 620 feet North and 6281 feet East from the Southwest Corner of Section 32, T18S, R16E, Gila & Salt River Meridian, Pima County, Arizona. The bearings of side lines are NORTH and SOUTH and the bearings of the end lines are EAST and WEST. Distances in feet between claim corners are 330 feet for end lines and 660 feet for side lines.

When Filed Return To:
Rosemont Copper Company
5255 East Williams Circle
Suite 1065
Tucson, Arizona 85711

LOCATION NOTICE FOR MILL SITE CLAIM

NOTICE IS HEREBY GIVEN that the RCMS-252 mill site claim has been located by:

Rosemont Copper Company
5255 East Williams Circle
Suite 1065
Tucson, Arizona 85711



The general course of this claim is SOUTH TO NORTH and it is situated in the Rosemont Mining District in Pima County, Arizona. This claim is 660 feet in length and 330 feet in width, comprising approximately 5 acres. This claim is marked by five monuments, one at each corner and one at the location monument of each claim.

The location monument on which this notice is posted is situated within: Section 33, Township 18 SOUTH, Range 16 EAST, Gila & Salt River Meridian, Pima County, Arizona and this claim encompasses portions of the following quarter section(s): THE SW 1/4 OF SECTION 33, T18S, R16E, Gila & Salt River Meridian, Pima County, Arizona.

The location monument is set inside the SOUTHWEST corner of the claim, approximately 1 foot EAST of the WEST line of the claim and 1 foot NORTH of the SOUTH line of the claim.

The locality of this claim with reference to some natural object or permanent monument and additional information (if any) concerning its locality are as follows:

The SOUTHWEST CORNER of the claim is located 620 feet North and 5621 feet East from the Southwest Corner of Section 32, T18S, R16E, Gila & Salt River Meridian, Pima County, Arizona.

The undersigned, as agent for and on behalf of the locator, claims the ground as described above and as set forth on the attached claim map. This mill site claim is not intended to encroach on any private fee property or federal land that is not open for location. This mill site claim has been located for the purpose of appropriating nonmineral land (if any) that may lie within the boundaries of the underlying lode claim(s). This mill site claim is not intended as an abandonment of the underlying lode claim(s).

DATED AND POSTED on the ground this 14th day of SEPT, 2019.

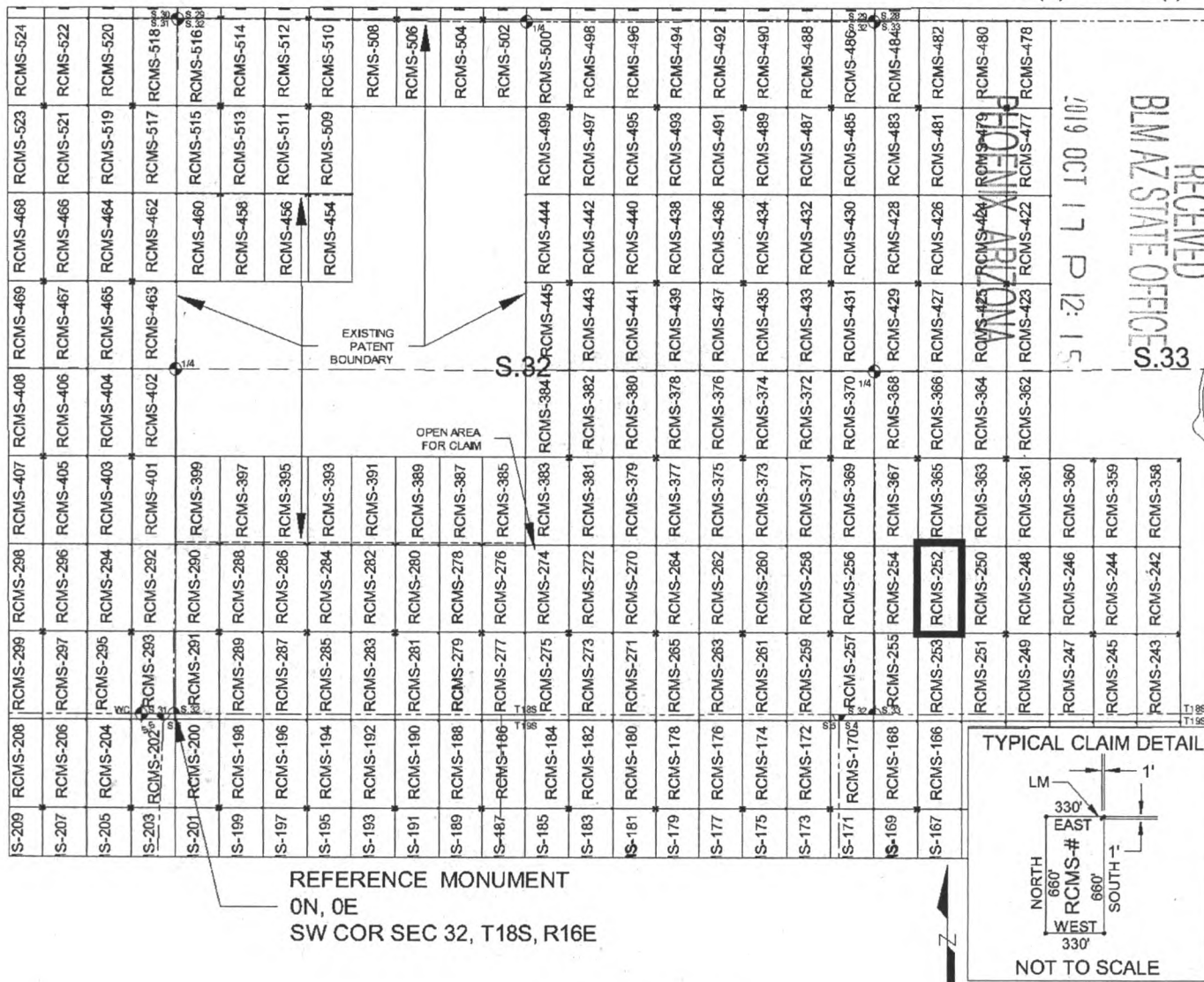
By: JOEL KARRHNER
AGENT: Darling Geomatics

AMC457468

When Filed Return To:
 Rosemont Copper Company
 5255 East Williams Circle
 Suite 1065
 Tucson, Arizona 85711

MILL SITE MAP

Mill Site (x) Placer ()



SCALE 1" = 1320 ft.


1. The above map depicts the RCMS-252 mill site claim, which is located in Section(s) 33, Township 18 SOUTH, Range 16 EAST, Gila & Salt River Meridian, Pima County, Arizona.
2. The type of corner and location monuments used are as follows: 2"X2"X5' WOOD POSTS.
3. The SOUTHWEST CORNER of the claim is located 620 feet North and 5621 feet East from the Southwest Corner of Section 32, T18S, R16E, Gila & Salt River Meridian, Pima County, Arizona. The bearings of side lines are NORTH and SOUTH and the bearings of the end lines are EAST and WEST. Distances in feet between claim corners are 330 feet for end lines and 660 for side lines.

When Filed Return To:
Rosemont Copper Company
5255 East Williams Circle
Suite 1065
Tucson, Arizona 85711

LOCATION NOTICE FOR MILL SITE CLAIM

NOTICE IS HEREBY GIVEN that the RCMS-253 mill site claim
has been located by:

Rosemont Copper Company
5255 East Williams Circle
Suite 1065
Tucson, Arizona 85711



The general course of this claim is NORTH TO SOUTH and it is situated in the Rosemont Mining District in Pima County, Arizona. This claim is 660 feet in length and 330 feet in width, comprising approximately 5 acres. This claim is marked by five monuments, one at each corner and one at the location monument of each claim.

The location monument on which this notice is posted is situated within:

Section 33, Township 18 SOUTH, Range 16 EAST, Gila & Salt River Meridian, Pima County, Arizona and this claim encompasses portions of the following quarter section(s): THE SW 1/4 OF SECTION 33, T18S, R16E & THE NW 1/4 OF SECTION 4, T19S, R16E, Gila & Salt River Meridian, Pima County, Arizona.


The location monument is set inside the NORTHWEST corner of the claim, approximately 1 foot EAST of the WEST line of the claim and 1 foot SOUTH of the NORTH line of the claim.

The locality of this claim with reference to some natural object or permanent monument and additional information (if any) concerning its locality are as follows:

The NORTHWEST CORNER of the claim is located 620 feet North and 5621 feet East from the Southwest Corner of Section 32, T18S, R16E, Gila & Salt River Meridian, Pima County, Arizona.

The undersigned, as agent for and on behalf of the locator, claims the ground as described above and as set forth on the attached claim map. This mill site claim is not intended to encroach on any private fee property or federal land that is not open for location. This mill site claim has been located for the purpose of appropriating nonmineral land (if any) that may lie within the boundaries of the underlying lode claim(s). This mill site claim is not intended as an abandonment of the underlying lode claim(s).

DATED AND POSTED on the ground this 14th day of SEPT, 2019.

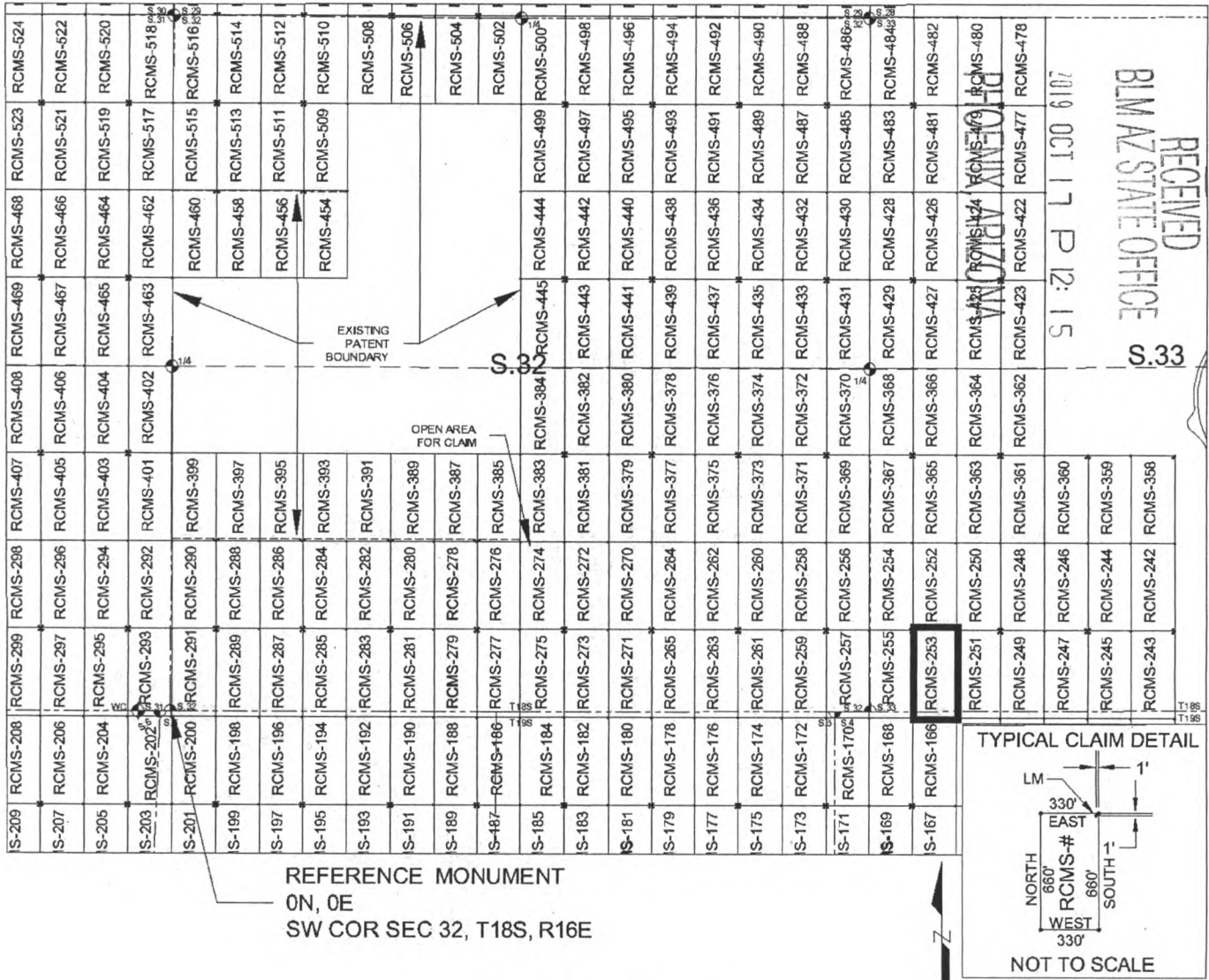
By: JOEL KARTCHNER 
AGENT: Darling Geomatics

AMC457469

When Filed Return To:
 Rosemont Copper Company
 5255 East Williams Circle
 Suite 1065
 Tucson, Arizona 85711

MILL SITE MAP

Mill Site (x) Placer ()



SCALE 1" = 1320 ft.

1. The above map depicts the RCMS-253 mill site claim, which is located in Section(s) 33, Township 18 SOUTH, Range 16 EAST, and Section(s) 4, Township 19 SOUTH, Range 16 EAST, Gila & Salt River Meridian, Pima County, Arizona.
2. The type of corner and location monuments used are as follows: 2"X2"X5' WOOD POSTS.
3. The NORTHWEST CORNER of the claim is located 620 feet North and 5621 feet East from the Southwest Corner of Section 32, T18S, R16E, Gila & Salt River Meridian, Pima County, Arizona. The bearings of side lines are NORTH and SOUTH and the bearings of the end lines are EAST and WEST. Distances in feet between claim corners are 330 feet for end lines and 660 for side lines.

AMC 457469

When Filed Return To:
Rosemont Copper Company
5255 East Williams Circle
Suite 1065
Tucson, Arizona 85711

LOCATION NOTICE FOR MILL SITE CLAIM

NOTICE IS HEREBY GIVEN that the RCMS-254 mill site claim
has been located by:

Rosemont Copper Company
5255 East Williams Circle
Suite 1065
Tucson, Arizona 85711

RECEIVED
BLM AZ STATE OFFICE
2019 OCT 17 P 12:15
PHOENIX, ARIZONA

BLM
Date
Stamp

The general course of this claim is SOUTH TO NORTH and it is situated in the Rosemont Mining District in Pima County, Arizona. This claim is 660 feet in length and 330 feet in width, comprising approximately 5 acres. This claim is marked by five monuments, one at each corner and one at the location monument of each claim.

The location monument on which this notice is posted is situated within:

Section 33, Township 18 SOUTH, Range 16 EAST, Gila & Salt River Meridian, Pima County, Arizona and this claim encompasses portions of the following quarter section(s): THE SE 1/4 OF SECTION 32 & THE SW 1/4 OF SECTION 33, T18S, R16E, Gila & Salt River Meridian, Pima County, Arizona.

The location monument is set inside the SOUTHEAST corner of the claim, approximately 1 foot WEST of the EAST line of the claim and 1 foot NORTH of the SOUTH line of the claim.

The locality of this claim with reference to some natural object or permanent monument and additional information (if any) concerning its locality are as follows:

The SOUTHEAST CORNER of the claim is located 620 feet North and 5621 feet East from the Southwest Corner of Section 32, T18S, R16E, Gila & Salt River Meridian, Pima County, Arizona.

The undersigned, as agent for and on behalf of the locator, claims the ground as described above and as set forth on the attached claim map. This mill site claim is not intended to encroach on any private fee property or federal land that is not open for location. This mill site claim has been located for the purpose of appropriating nonmineral land (if any) that may lie within the boundaries of the underlying lode claim(s). This mill site claim is not intended as an abandonment of the underlying lode claim(s).

DATED AND POSTED on the ground this 14th day of SEPT, 2019.

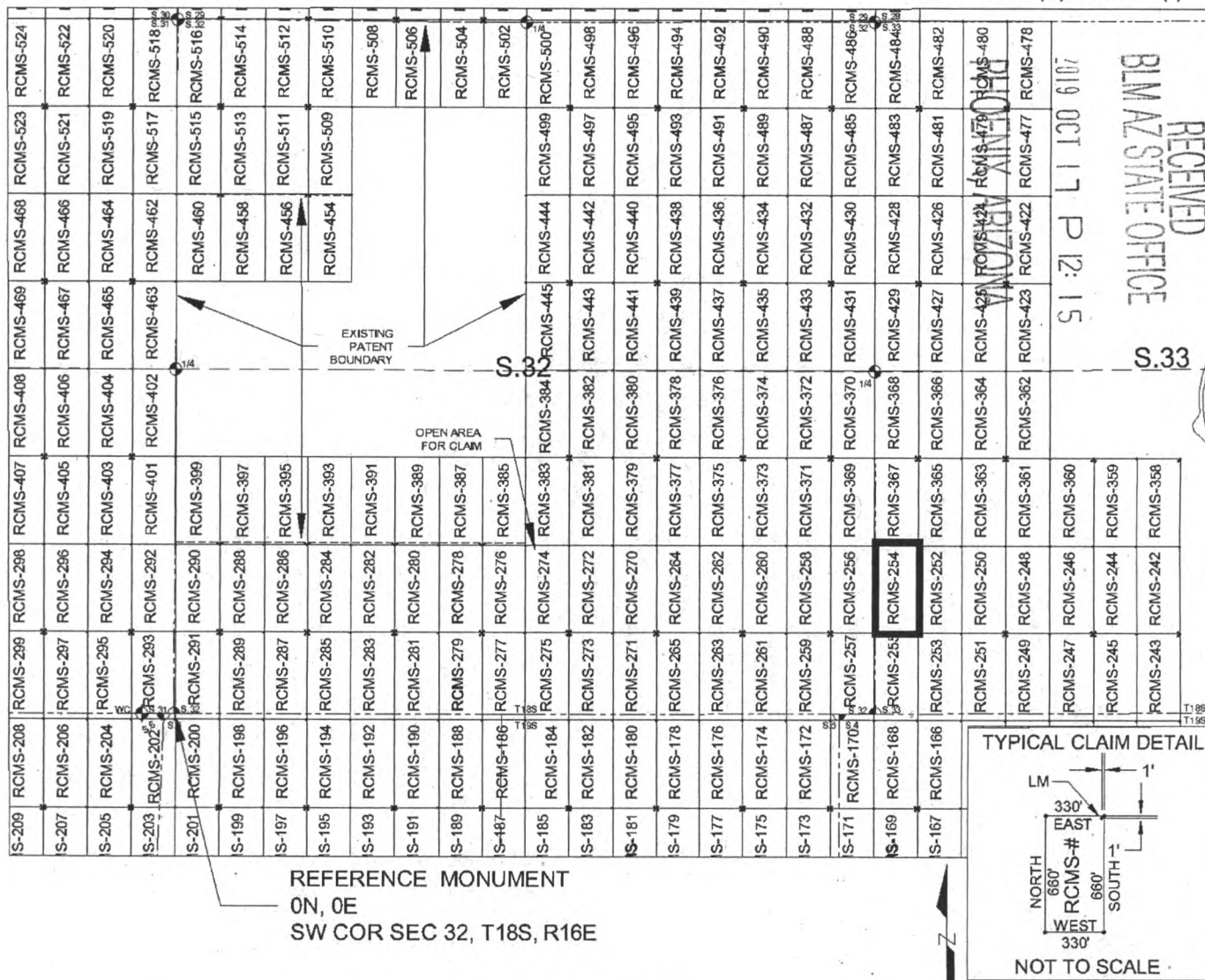
By: JOEL KARTCHNER
AGENT: Darling Geomatics

AMC 457470

When Filed Return To:
 Rosemont Copper Company
 5255 East Williams Circle
 Suite 1065
 Tucson, Arizona 85711

MILL SITE MAP

Mill Site (x) Placer ()



SCALE 1" = 1320 ft.

1. The above map depicts the RCMS-254 mill site claim, which is located in Section(s) 32 & 33, Township 18 SOUTH, Range 16 EAST, Gila & Salt River Meridian, Pima County, Arizona.
2. The type of corner and location monuments used are as follows: 2"X2"X5' WOOD POSTS.
3. The SOUTHEAST CORNER of the claim is located 620 feet North and 5621 feet East from the Southwest Corner of Section 32, T18S, R16E, Gila & Salt River Meridian, Pima County, Arizona. The bearings of side lines are NORTH and SOUTH and the bearings of the end lines are EAST and WEST. Distances in feet between claim corners are 330 feet for end lines and 660 for side lines.


AMC457470

When Filed Return To:
Rosemont Copper Company
5255 East Williams Circle
Suite 1065
Tucson, Arizona 85711

LOCATION NOTICE FOR MILL SITE CLAIM

NOTICE IS HEREBY GIVEN that the RCMS-255 mill site claim
has been located by:

Rosemont Copper Company
5255 East Williams Circle
Suite 1065
Tucson, Arizona 85711



The general course of this claim is NORTH TO SOUTH and it is situated in the Rosemont Mining District in Pima County, Arizona. This claim is 660 feet in length and 330 feet in width, comprising approximately 5 acres. This claim is marked by five monuments, one at each corner and one at the location monument of each claim.

The location monument on which this notice is posted is situated within:

Section 33, Township 18 SOUTH, Range 16 EAST, Gila & Salt River Meridian, Pima County, Arizona and this claim encompasses portions of the following quarter section(s): THE SE 1/4 OF SECTION 32, THE SW 1/4 OF SECTION 33, T18S, R16E & THE NW 1/4 OF SECTION 4, T19S, R16E, Gila & Salt River Meridian, Pima County, Arizona.


The location monument is set inside the NORTHEAST corner of the claim, approximately 1 foot WEST of the EAST line of the claim and 1 foot SOUTH of the NORTH line of the claim.

The locality of this claim with reference to some natural object or permanent monument and additional information (if any) concerning its locality are as follows:

The NORTHEAST CORNER of the claim is located 620 feet North and 5621 feet East from the Southwest Corner of Section 32, T18S, R16E, Gila & Salt River Meridian, Pima County, Arizona.

The undersigned, as agent for and on behalf of the locator, claims the ground as described above and as set forth on the attached claim map. This mill site claim is not intended to encroach on any private fee property or federal land that is not open for location. This mill site claim has been located for the purpose of appropriating nonmineral land (if any) that may lie within the boundaries of the underlying lode claim(s). This mill site claim is not intended as an abandonment of the underlying lode claim(s).

DATED AND POSTED on the ground this 14th day of SEPT, 2019.

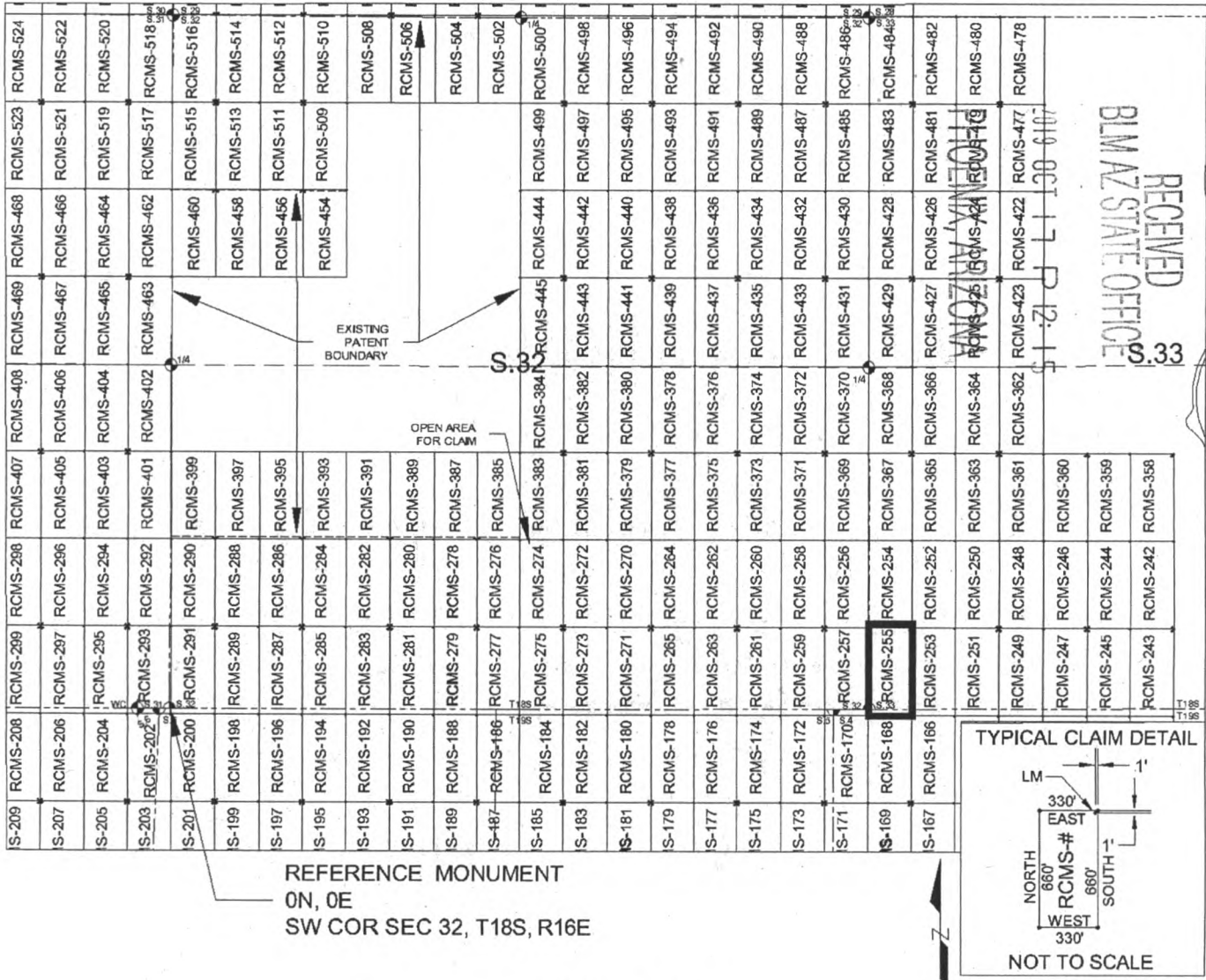
By: JOEL KARTCHNER 
AGENT: Darling Geomatics

AMC 457471

When Filed Return To:
 Rosemont Copper Company
 5255 East Williams Circle
 Suite 1065
 Tucson, Arizona 85711

MILL SITE MAP

Mill Site (x) Placer ()



SCALE 1" = 1320 ft.

1. The above map depicts the RCMS-255 mill site claim, which is located in Section(s) 32 & 33, Township 18 SOUTH, Range 16 EAST, and Section(s) 4, Township 19 SOUTH, Range 16 EAST, Gila & Salt River Meridian, Pima County, Arizona.
2. The type of corner and location monuments used are as follows: 2"X2"X5' WOOD POSTS.
3. The NORTHEAST CORNER of the claim is located 620 feet North and 5621 feet East from the Southwest Corner of Section 32, T18S, R16E, Gila & Salt River Meridian, Pima County, Arizona. The bearings of side lines are NORTH and SOUTH and the bearings of the end lines are EAST and WEST. Distances in feet between claim corners are 330 feet for end lines and 660 for side lines.

AMC4574711

When Filed Return To:
Rosemont Copper Company
5255 East Williams Circle
Suite 1065
Tucson, Arizona 85711

LOCATION NOTICE FOR MILL SITE CLAIM

NOTICE IS HEREBY GIVEN that the RCMS-256 mill site claim
has been located by:

Rosemont Copper Company
5255 East Williams Circle
Suite 1065
Tucson, Arizona 85711

RECEIVED
BLM AZ STATE OFFICE
2019 OCT 17 P 12:15
PHOENIX, ARIZONA

BLM
Date
Stamp

The general course of this claim is SOUTH TO NORTH and it is situated in the Rosemont Mining District in Pima County, Arizona. This claim is 660 feet in length and 330 feet in width, comprising approximately 5 acres. This claim is marked by five monuments, one at each corner and one at the location monument of each claim.

The location monument on which this notice is posted is situated within:

Section 32, Township 18 SOUTH, Range 16 EAST, Gila & Salt River Meridian, Pima County, Arizona and this claim encompasses portions of the following quarter section(s): THE SE 1/4 OF SECTION 32, T18S, R16E, Gila & Salt River Meridian, Pima County, Arizona.

The location monument is set inside the SOUTHWEST corner of the claim, approximately 1 foot EAST of the WEST line of the claim and 1 foot NORTH of the SOUTH line of the claim.

The locality of this claim with reference to some natural object or permanent monument and additional information (if any) concerning its locality are as follows:

The SOUTHWEST CORNER of the claim is located 620 feet North and 4961 feet East from the Southwest Corner of Section 32, T18S, R16E, Gila & Salt River Meridian, Pima County, Arizona.

The undersigned, as agent for and on behalf of the locator, claims the ground as described above and as set forth on the attached claim map. This mill site claim is not intended to encroach on any private fee property or federal land that is not open for location. This mill site claim has been located for the purpose of appropriating nonmineral land (if any) that may lie within the boundaries of the underlying lode claim(s). This mill site claim is not intended as an abandonment of the underlying lode claim(s).

DATED AND POSTED on the ground this 14th day of SEPT, 2019.

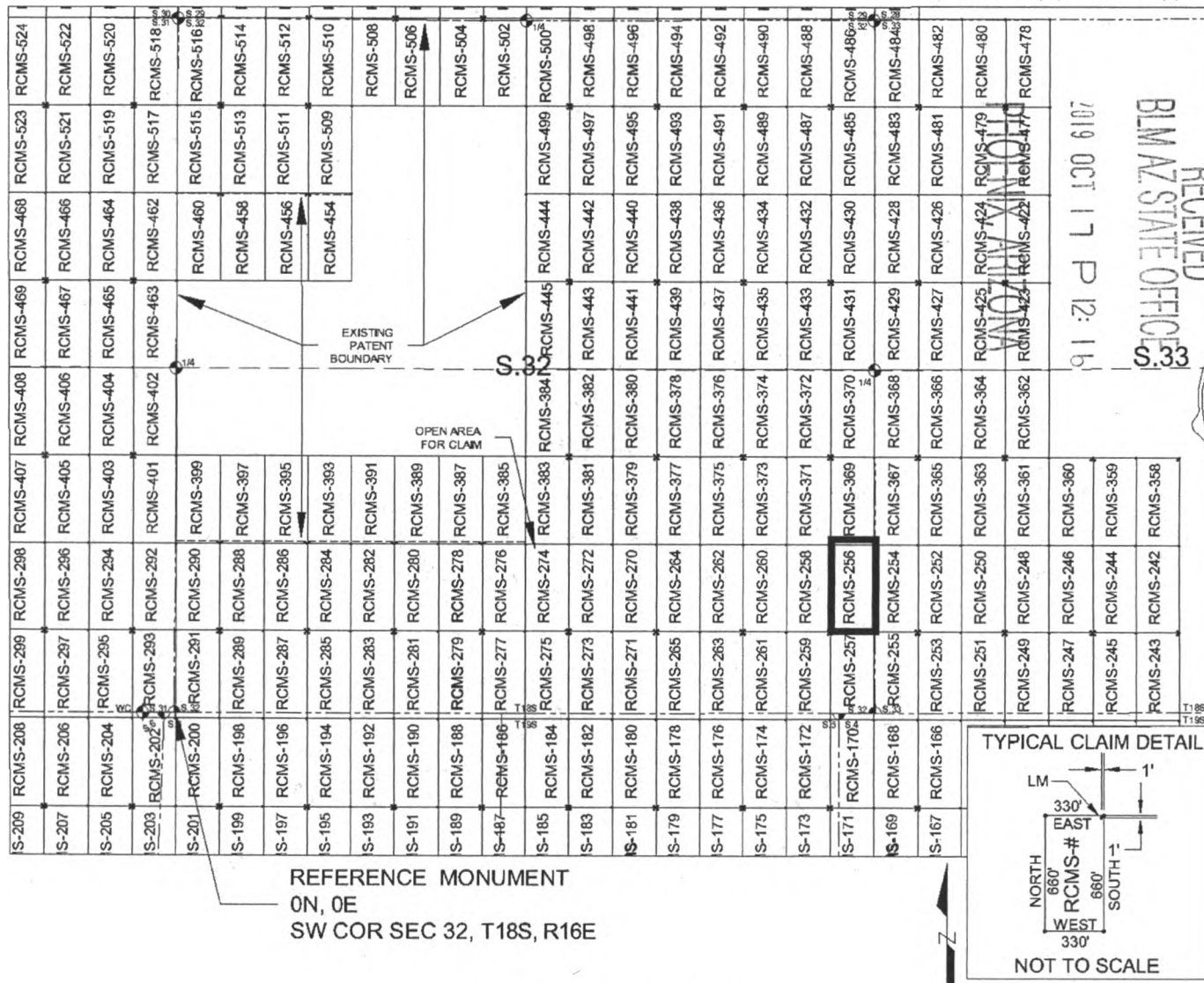
By: JOEL KARTCHNER
AGENT: Darling Geomatics

AMC 45 7472

When Filed Return To:
 Rosemont Copper Company
 5255 East Williams Circle
 Suite 1065
 Tucson, Arizona 85711

MILL SITE MAP

Mill Site (x) Placer ()



SCALE 1" = 1320 ft.

1. The above map depicts the RCMS-256 mill site claim, which is located in Section(s) 32, Township 18 SOUTH, Range 16 EAST, Gila & Salt River Meridian, Pima County, Arizona.
2. The type of corner and location monuments used are as follows: 2"X2"X5' WOOD POSTS.
3. The SOUTHWEST CORNER of the claim is located 620 feet North and 4961 feet East from the Southwest Corner of Section 32, T18S, R16E, Gila & Salt River Meridian, Pima County, Arizona. The bearings of side lines are NORTH and SOUTH and the bearings of the end lines are EAST and WEST. Distances in feet between claim corners are 330 feet for end lines and 660 feet for side lines.

RECEIVED
 BLM AZ STATE OFFICE
 2019 OCT 17 P 12:16

AMC 457472

When Filed Return To:
Rosemont Copper Company
5255 East Williams Circle
Suite 1065
Tucson, Arizona 85711

LOCATION NOTICE FOR MILL SITE CLAIM

NOTICE IS HEREBY GIVEN that the RCMS-257 mill site claim
has been located by:

Rosemont Copper Company
5255 East Williams Circle
Suite 1065
Tucson, Arizona 85711

BLM Date Stamp	RECEIVED BLM AZ STATE OFFICE 2019 OCT 17 P 12:16 PHOENIX, ARIZONA
----------------------	--

The general course of this claim is NORTH TO SOUTH and it is situated in the Rosemont Mining District in Pima County, Arizona. This claim is 660 feet in length and 330 feet in width, comprising approximately 5 acres. This claim is marked by five monuments, one at each corner and one at the location monument of each claim.

The location monument on which this notice is posted is situated within:

Section 32, Township 18 SOUTH, Range 16 EAST, Gila & Salt River Meridian, Pima County, Arizona and this claim encompasses portions of the following quarter section(s): THE SE 1/4 OF SECTION 32, T18S, R16E, THE NW 1/4 OF SECTION 4 & THE NE 1/4 OF SECTION 5, T19S, R16E, Gila & Salt River Meridian, Pima County, Arizona.

The location monument is set inside the NORTHWEST corner of the claim, approximately 1 foot EAST of the WEST line of the claim and 1 foot SOUTH of the NORTH line of the claim.

The locality of this claim with reference to some natural object or permanent monument and additional information (if any) concerning its locality are as follows:

The NORTHWEST CORNER of the claim is located 620 feet North and 4961 feet East from the Southwest Corner of Section 32, T18S, R16E, Gila & Salt River Meridian, Pima County, Arizona.

The undersigned, as agent for and on behalf of the locator, claims the ground as described above and as set forth on the attached claim map. This mill site claim is not intended to encroach on any private fee property or federal land that is not open for location. This mill site claim has been located for the purpose of appropriating nonmineral land (if any) that may lie within the boundaries of the underlying lode claim(s). This mill site claim is not intended as an abandonment of the underlying lode claim(s).

DATED AND POSTED on the ground this 14th day of SEPT, 2019.

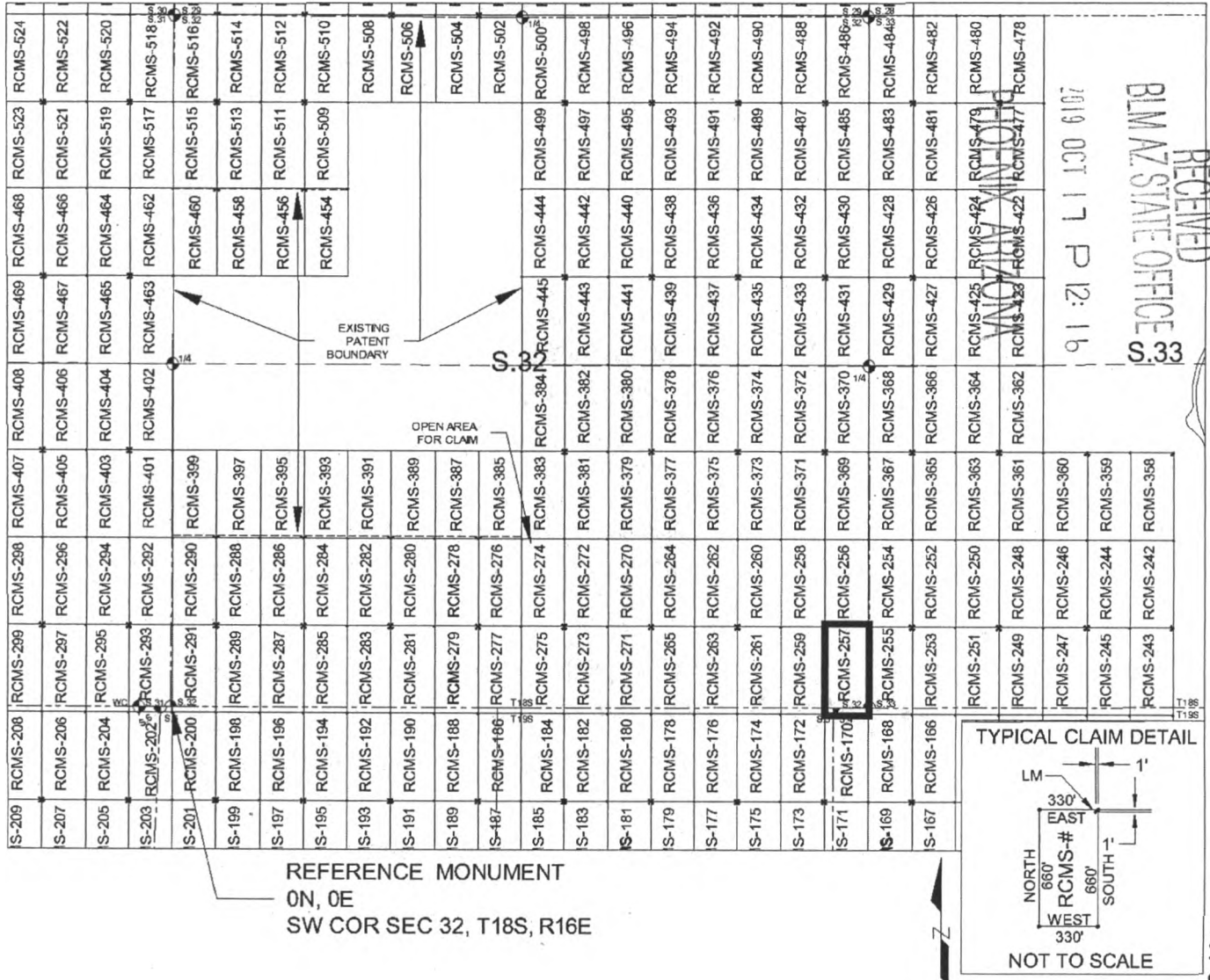
By: JOEL KARCHNER
AGENT: Darling Geomatics

AMC 457173

When Filed Return To:
 Rosemont Copper Company
 5255 East Williams Circle
 Suite 1065
 Tucson, Arizona 85711

MILL SITE MAP

Mill Site (x) Placer ()



SCALE 1" = 1320 ft.

1. The above map depicts the RCMS-257 mill site claim, which is located in Section(s) 32, Township 18 SOUTH, Range 16 EAST, and Section(s) 4 & 5, Township 19 SOUTH, Range 16 EAST, Gila & Salt River Meridian, Pima County, Arizona.
2. The type of corner and location monuments used are as follows: 2"X2"X5' WOOD POSTS.
3. The NORTHWEST CORNER of the claim is located 620 feet North and 4961 feet East from the Southwest Corner of Section 32, T18S, R16E, Gila & Salt River Meridian, Pima County, Arizona. The bearings of side lines are NORTH and SOUTH and the bearings of the end lines are EAST and WEST. Distances in feet between claim corners are 330 feet for end lines and 660 feet for side lines.

When Filed Return To:
Rosemont Copper Company
5255 East Williams Circle
Suite 1065
Tucson, Arizona 85711

LOCATION NOTICE FOR MILL SITE CLAIM

NOTICE IS HEREBY GIVEN that the RCMS-258 mill site claim
has been located by:

Rosemont Copper Company
5255 East Williams Circle
Suite 1065
Tucson, Arizona 85711

RECEIVED
BLM AZ STATE OFFICE
2019 OCT 17 P 12:16
PHOENIX, ARIZONA

BLM
Date
Stamp

The general course of this claim is SOUTH TO NORTH and it is situated in the Rosemont Mining District in Pima County, Arizona. This claim is 660 feet in length and 330 feet in width, comprising approximately 5 acres. This claim is marked by five monuments, one at each corner and one at the location monument of each claim.

The location monument on which this notice is posted is situated within:

Section 32, Township 18 SOUTH, Range 16 EAST, Gila & Salt River Meridian, Pima County, Arizona and this claim encompasses portions of the following quarter section(s): THE SE 1/4 OF SECTION 32, T18S, R16E, Gila & Salt River Meridian, Pima County, Arizona.

The location monument is set inside the SOUTHEAST corner of the claim, approximately 1 foot WEST of the EAST line of the claim and 1 foot NORTH of the SOUTH line of the claim.

The locality of this claim with reference to some natural object or permanent monument and additional information (if any) concerning its locality are as follows:

The SOUTHEAST CORNER of the claim is located 620 feet North and 4961 feet East from the Southwest Corner of Section 32, T18S, R16E, Gila & Salt River Meridian, Pima County, Arizona.

The undersigned, as agent for and on behalf of the locator, claims the ground as described above and as set forth on the attached claim map. This mill site claim is not intended to encroach on any private fee property or federal land that is not open for location. This mill site claim has been located for the purpose of appropriating nonmineral land (if any) that may lie within the boundaries of the underlying lode claim(s). This mill site claim is not intended as an abandonment of the underlying lode claim(s).

DATED AND POSTED on the ground this 14th day of SEPT, 2019.

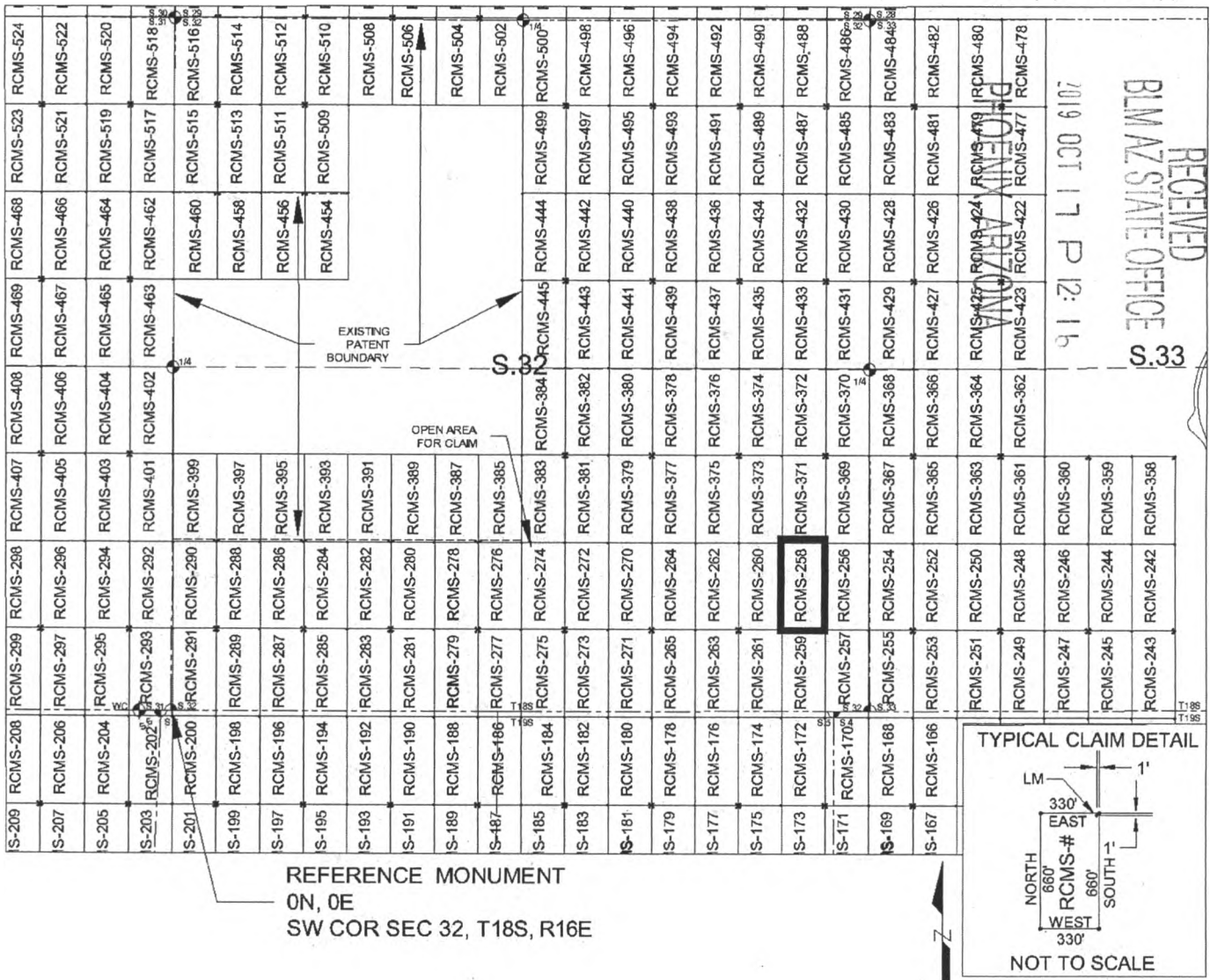
By: JOEL KARTCHNER
AGENT: Darling Geomatics

AMC45747H

When Filed Return To:
 Rosemont Copper Company
 5255 East Williams Circle
 Suite 1065
 Tucson, Arizona 85711

MILL SITE MAP

Mill Site (x) Placer ()



SCALE 1" = 1320 ft.

1. The above map depicts the RCMS-258 mill site claim, which is located in Section(s) 32, Township 18 SOUTH, Range 16 EAST, Gila & Salt River Meridian, Pima County, Arizona.
2. The type of corner and location monuments used are as follows: 2"X2"X5' WOOD POSTS.
3. The SOUTHEAST CORNER of the claim is located 620 feet North and 4961 feet East from the Southwest Corner of Section 32, T18S, R16E, Gila & Salt River Meridian, Pima County, Arizona. The bearings of side lines are NORTH and SOUTH and the bearings of the end lines are EAST and WEST. Distances in feet between claim corners are 330 feet for end lines and 660 for side lines.

When Filed Return To:
Rosemont Copper Company
5255 East Williams Circle
Suite 1065
Tucson, Arizona 85711

LOCATION NOTICE FOR MILL SITE CLAIM

NOTICE IS HEREBY GIVEN that the RCMS-259 mill site claim
has been located by:

Rosemont Copper Company
5255 East Williams Circle
Suite 1065
Tucson, Arizona 85711

RECEIVED
BLM AZ STATE OFFICE
2019 OCT 17 P 12:16
PHOENIX, ARIZONA

BLM
Date
Stamp

The general course of this claim is NORTH TO SOUTH and it is situated in the Rosemont Mining District in Pima County, Arizona. This claim is 660 feet in length and 330 feet in width, comprising approximately 5 acres. This claim is marked by five monuments, one at each corner and one at the location monument of each claim.

The location monument on which this notice is posted is situated within:

Section 32, Township 18 SOUTH, Range 16 EAST, Gila & Salt River Meridian, Pima County, Arizona and this claim encompasses portions of the following quarter section(s): THE SE 1/4 OF SECTION 32, T18S, R16E & THE NE 1/4 OF SECTION 5, T19S, R16E, Gila & Salt River Meridian, Pima County, Arizona.

The location monument is set inside the NORTHEAST corner of the claim, approximately 1 foot WEST of the EAST line of the claim and 1 foot SOUTH of the NORTH line of the claim.

The locality of this claim with reference to some natural object or permanent monument and additional information (if any) concerning its locality are as follows:

The NORTHEAST CORNER of the claim is located 620 feet North and 4961 feet East from the Southwest Corner of Section 32, T18S, R16E, Gila & Salt River Meridian, Pima County, Arizona.

The undersigned, as agent for and on behalf of the locator, claims the ground as described above and as set forth on the attached claim map. This mill site claim is not intended to encroach on any private fee property or federal land that is not open for location. This mill site claim has been located for the purpose of appropriating nonmineral land (if any) that may lie within the boundaries of the underlying lode claim(s). This mill site claim is not intended as an abandonment of the underlying lode claim(s).

DATED AND POSTED on the ground this 14th day of SEPT, 2019.

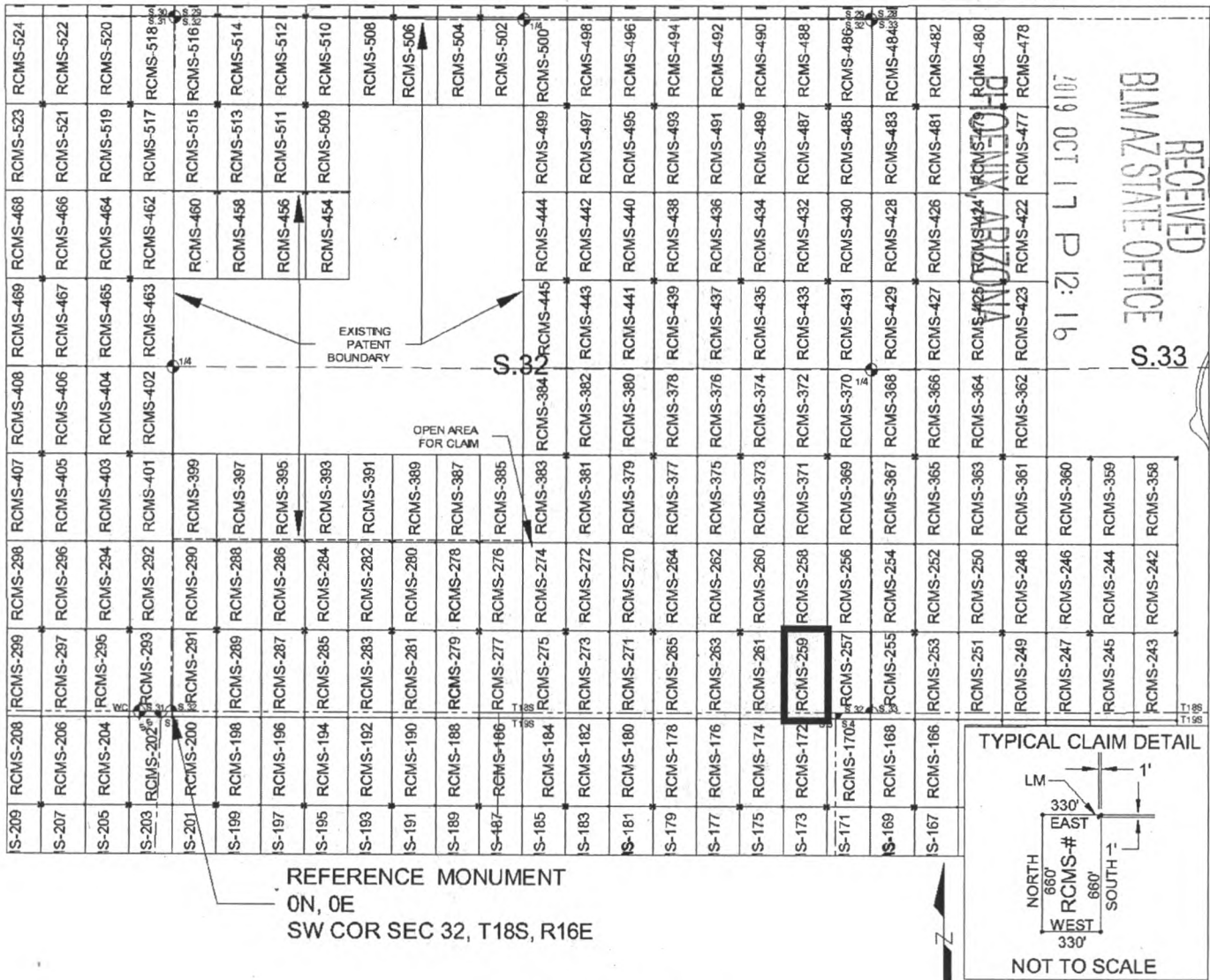
By: JOEL KARTCHNER
AGENT: Darling Geomatics

AMC 457475

When Filed Return To:
 Rosemont Copper Company
 5255 East Williams Circle
 Suite 1065
 Tucson, Arizona 85711

MILL SITE MAP

Mill Site (x) Placer ()



SCALE 1" = 1320 ft.

1. The above map depicts the RCMS-259 mill site claim, which is located in Section(s) 32, Township 18 SOUTH, Range 16 EAST, and Section(s) 5, Township 19 SOUTH, Range 16 EAST, Gila & Salt River Meridian, Pima County, Arizona.
2. The type of corner and location monuments used are as follows: 2"X2"X5' WOOD POSTS.
3. The NORTHEAST CORNER of the claim is located 620 feet North and 4961 feet East from the Southwest Corner of Section 32, T18S, R16E, Gila & Salt River Meridian, Pima County, Arizona. The bearings of side lines are NORTH and SOUTH and the bearings of the end lines are EAST and WEST. Distances in feet between claim corners are 330 feet for end lines and 660 for side lines.


AMC 457475

When Filed Return To:
Rosemont Copper Company
5255 East Williams Circle
Suite 1065
Tucson, Arizona 85711

LOCATION NOTICE FOR MILL SITE CLAIM

NOTICE IS HEREBY GIVEN that the RCMS-260 mill site claim
has been located by:

Rosemont Copper Company
5255 East Williams Circle
Suite 1065
Tucson, Arizona 85711



The general course of this claim is SOUTH TO NORTH and it is situated in the Rosemont Mining District in Pima County, Arizona. This claim is 660 feet in length and 330 feet in width, comprising approximately 5 acres. This claim is marked by five monuments, one at each corner and one at the location monument of each claim.

The location monument on which this notice is posted is situated within:

Section 32, Township 18 SOUTH, Range 16 EAST, Gila & Salt River Meridian, Pima County, Arizona and this claim encompasses portions of the following quarter section(s): THE SE 1/4 OF SECTION 32, T18S, R16E, Gila & Salt River Meridian, Pima County, Arizona.

The location monument is set inside the SOUTHWEST corner of the claim, approximately 1 foot EAST of the WEST line of the claim and 1 foot NORTH of the SOUTH line of the claim.

The locality of this claim with reference to some natural object or permanent monument and additional information (if any) concerning its locality are as follows:

The SOUTHWEST CORNER of the claim is located 620 feet North and 4301 feet East from the Southwest Corner of Section 32, T18S, R16E, Gila & Salt River Meridian, Pima County, Arizona.

The undersigned, as agent for and on behalf of the locator, claims the ground as described above and as set forth on the attached claim map. This mill site claim is not intended to encroach on any private fee property or federal land that is not open for location. This mill site claim has been located for the purpose of appropriating nonmineral land (if any) that may lie within the boundaries of the underlying lode claim(s). This mill site claim is not intended as an abandonment of the underlying lode claim(s).

DATED AND POSTED on the ground this 14th day of SEPT, 2019.

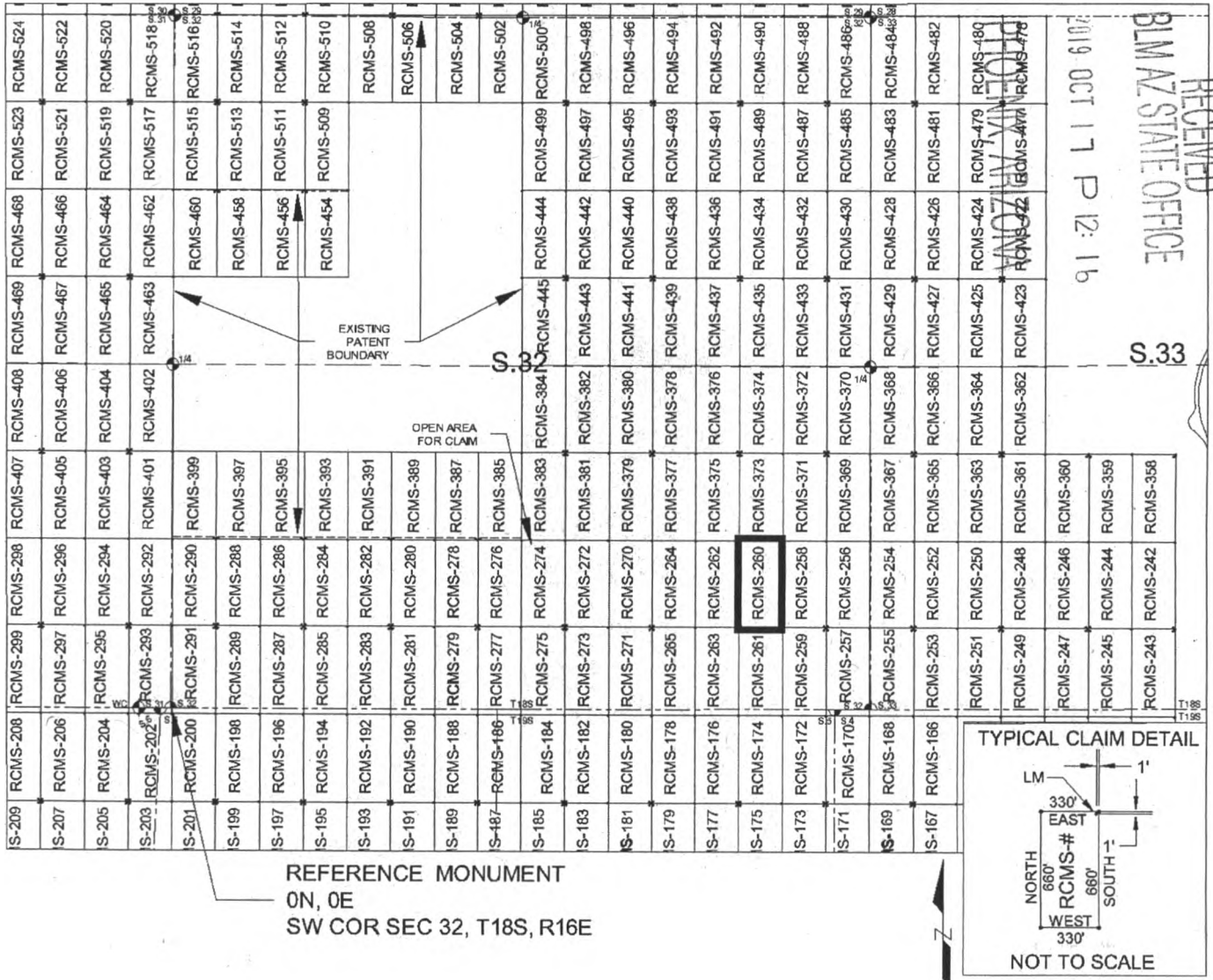
By: JOEL KARTCHNER
AGENT: Darling Geomatics

AMCL 5747

When Filed Return To:
 Rosemont Copper Company
 5255 East Williams Circle
 Suite 1065
 Tucson, Arizona 85711

MILL SITE MAP

Mill Site (x) Placer ()



SCALE 1" = 1320 ft.

1. The above map depicts the RCMS-260 mill site claim, which is located in Section(s) 32, Township 18 SOUTH, Range 16 EAST, Gila & Salt River Meridian, Pima County, Arizona.
2. The type of corner and location monuments used are as follows: 2"X2"X5' WOOD POSTS.
3. The SOUTHWEST CORNER of the claim is located 620 feet North and 4301 feet East from the Southwest Corner of Section 32, T18S, R16E, Gila & Salt River Meridian, Pima County, Arizona. The bearings of side lines are NORTH and SOUTH and the bearings of the end lines are EAST and WEST. Distances in feet between claim corners are 330 feet for end lines and 660 for side lines.

RECEIVED
 BLM AZ STATE OFFICE
 2019 OCT 17 P 12:16

S.33

AMC 457476

When Filed Return To:
Rosemont Copper Company
5255 East Williams Circle
Suite 1065
Tucson, Arizona 85711

LOCATION NOTICE FOR MILL SITE CLAIM

NOTICE IS HEREBY GIVEN that the RCMS-261 mill site claim
has been located by:

Rosemont Copper Company
5255 East Williams Circle
Suite 1065
Tucson, Arizona 85711

RECEIVED
BLM AZ STATE OFFICE
2019 OCT 17 P 12:16
PHOENIX, ARIZONA

BLM
Date
Stamp

The general course of this claim is NORTH TO SOUTH and it is situated in the Rosemont Mining District in Pima County, Arizona. This claim is 660 feet in length and 330 feet in width, comprising approximately 5 acres. This claim is marked by five monuments, one at each corner and one at the location monument of each claim.

The location monument on which this notice is posted is situated within:
Section 32, Township 18 SOUTH, Range 16 EAST, Gila & Salt River Meridian, Pima County, Arizona and this claim encompasses portions of the following quarter section(s): THE SE 1/4 OF SECTION 32, T18S, R16E & THE NE 1/4 OF SECTION 5, T19S, R16E, Gila & Salt River Meridian, Pima County, Arizona.

The location monument is set inside the NORTHWEST corner of the claim, approximately 1 foot EAST of the WEST line of the claim and 1 foot SOUTH of the NORTH line of the claim.

The locality of this claim with reference to some natural object or permanent monument and additional information (if any) concerning its locality are as follows:
The NORTHWEST CORNER of the claim is located 620 feet North and 4301 feet East from the Southwest Corner of Section 32, T18S, R16E, Gila & Salt River Meridian, Pima County, Arizona.

The undersigned, as agent for and on behalf of the locator, claims the ground as described above and as set forth on the attached claim map. This mill site claim is not intended to encroach on any private fee property or federal land that is not open for location. This mill site claim has been located for the purpose of appropriating nonmineral land (if any) that may lie within the boundaries of the underlying lode claim(s). This mill site claim is not intended as an abandonment of the underlying lode claim(s).

DATED AND POSTED on the ground this 14th day of SEPT, 2019.

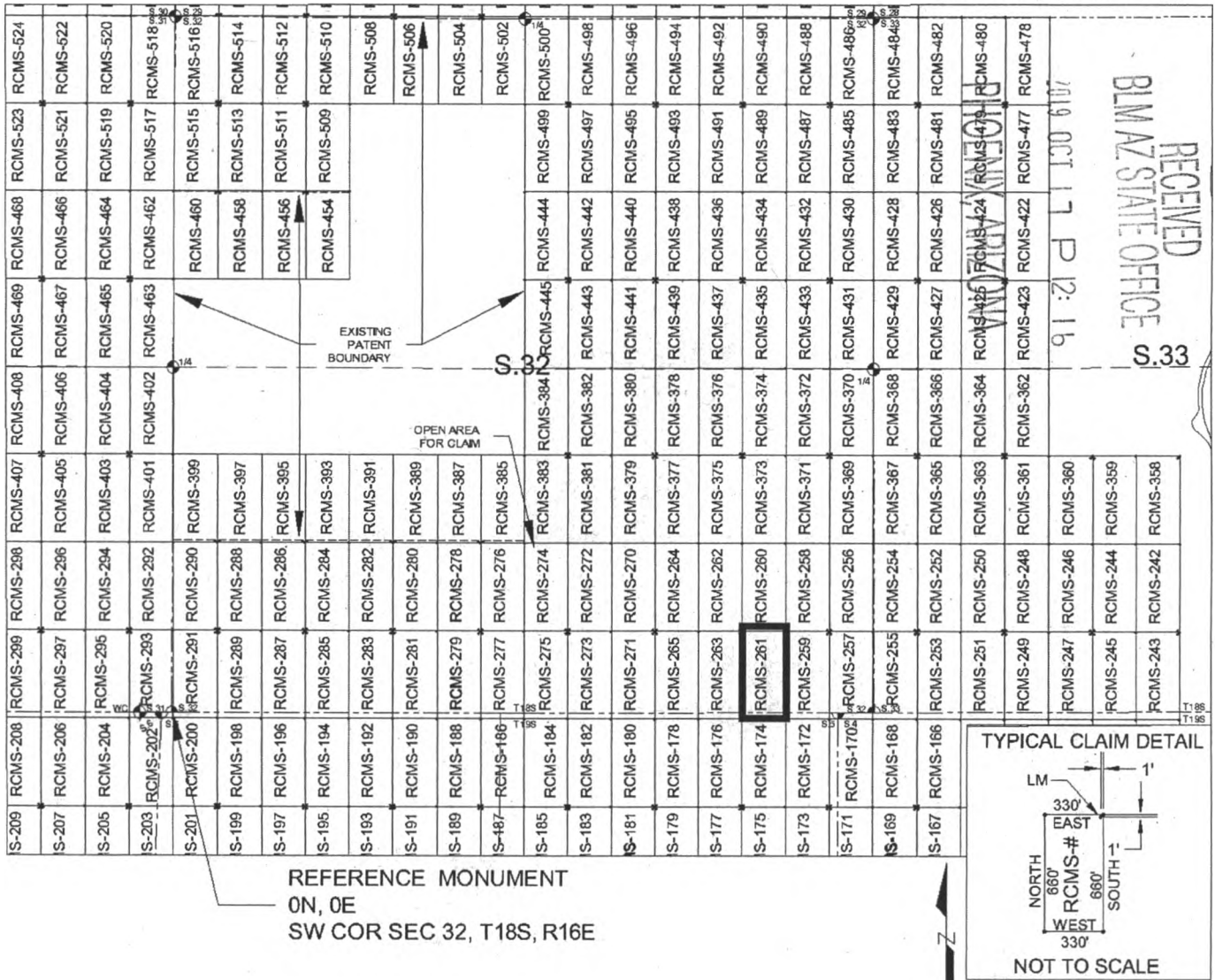
By: JOEL KARTCHNER
AGENT: Darling Geomatics

AMC457477

When Filed Return To:
 Rosemont Copper Company
 5255 East Williams Circle
 Suite 1065
 Tucson, Arizona 85711

MILL SITE MAP

Mill Site (x) Placer ()



SCALE 1" = 1320 ft.

1. The above map depicts the RCMS-261 mill site claim, which is located in Section(s) 32, Township 18 SOUTH, Range 16 EAST, and Section(s) 5, Township 19 SOUTH, Range 16 EAST, Gila & Salt River Meridian, Pima County, Arizona.
2. The type of corner and location monuments used are as follows: 2"X2"X5' WOOD POSTS.
3. The NORTHWEST CORNER of the claim is located 620 feet North and 4301 feet East from the Southwest Corner of Section 32, T18S, R16E, Gila & Salt River Meridian, Pima County, Arizona. The bearings of side lines are NORTH and SOUTH and the bearings of the end lines are EAST and WEST. Distances in feet between claim corners are 330 feet for end lines and 660 for side lines.

When Filed Return To:
Rosemont Copper Company
5255 East Williams Circle
Suite 1065
Tucson, Arizona 85711

LOCATION NOTICE FOR MILL SITE CLAIM

NOTICE IS HEREBY GIVEN that the RCMS-262 mill site claim
has been located by:

Rosemont Copper Company
5255 East Williams Circle
Suite 1065
Tucson, Arizona 85711

BLM Date Stamp	RECEIVED BLM AZ STATE OFFICE 2019 OCT 17 P 12:16 PHOENIX, ARIZONA
----------------------	--

The general course of this claim is SOUTH TO NORTH and it is situated in the Rosemont Mining District in Pima County, Arizona. This claim is 660 feet in length and 330 feet in width, comprising approximately 5 acres. This claim is marked by five monuments, one at each corner and one at the location monument of each claim.

The location monument on which this notice is posted is situated within:

Section 32, Township 18 SOUTH, Range 16 EAST, Gila & Salt River Meridian, Pima County, Arizona and this claim encompasses portions of the following quarter section(s): THE SE 1/4 OF SECTION 32, T18S, R16E, Gila & Salt River Meridian, Pima County, Arizona.

The location monument is set inside the SOUTHEAST corner of the claim, approximately 1 foot WEST of the EAST line of the claim and 1 foot NORTH of the SOUTH line of the claim.

The locality of this claim with reference to some natural object or permanent monument and additional information (if any) concerning its locality are as follows:

The SOUTHEAST CORNER of the claim is located 620 feet North and 4301 feet East from the Southwest Corner of Section 32, T18S, R16E, Gila & Salt River Meridian, Pima County, Arizona.

The undersigned, as agent for and on behalf of the locator, claims the ground as described above and as set forth on the attached claim map. This mill site claim is not intended to encroach on any private fee property or federal land that is not open for location. This mill site claim has been located for the purpose of appropriating nonmineral land (if any) that may lie within the boundaries of the underlying lode claim(s). This mill site claim is not intended as an abandonment of the underlying lode claim(s).

DATED AND POSTED on the ground this 14th day of SEPT, 2019.

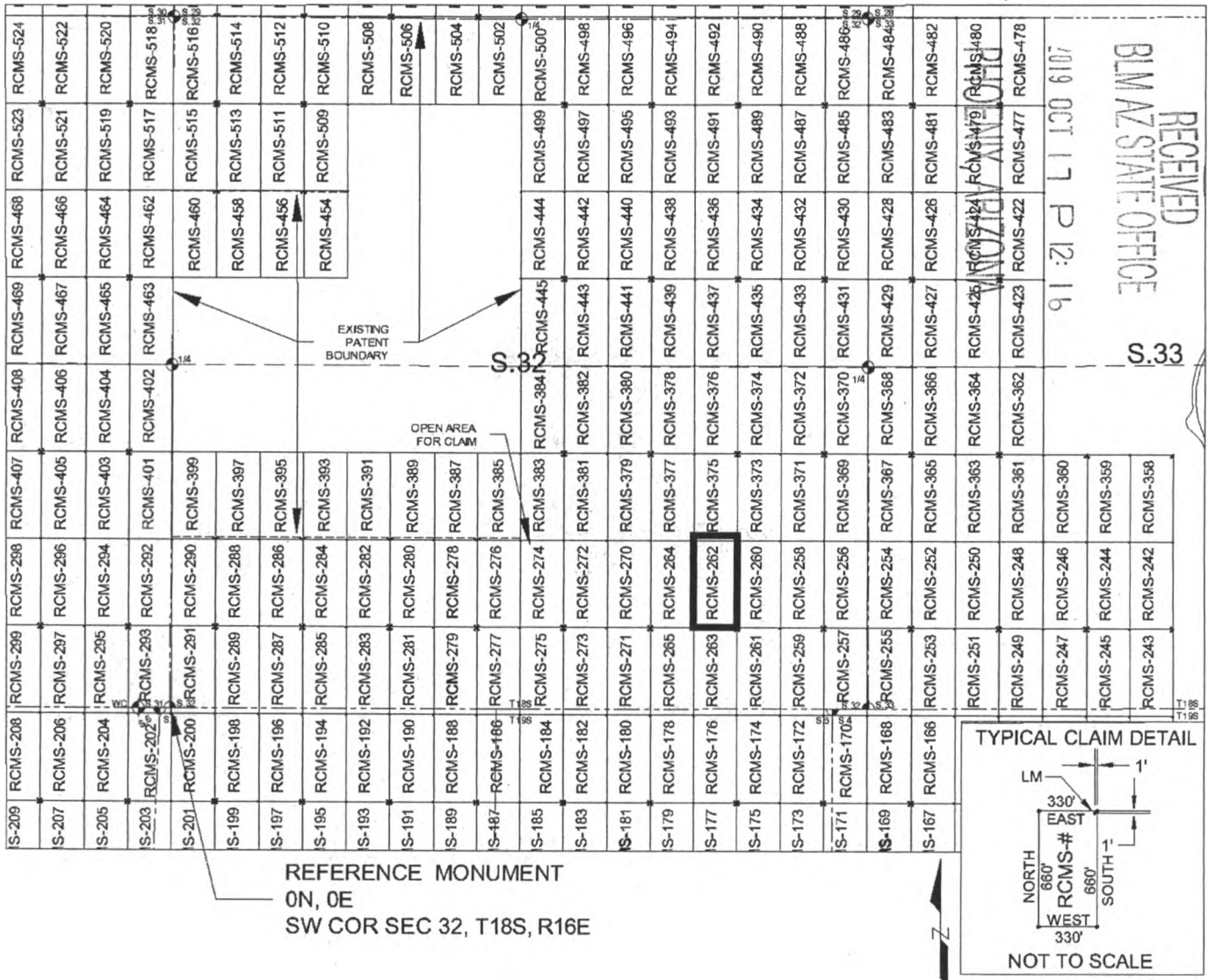
By: JOEL KARTCHNER
AGENT: Darling Geomatics

AMC457478

When Filed Return To:
 Rosemont Copper Company
 5255 East Williams Circle
 Suite 1065
 Tucson, Arizona 85711

MILL SITE MAP

Mill Site (x) Placer ()



SCALE 1" = 1320 ft.

1. The above map depicts the RCMS-262 mill site claim, which is located in Section(s) 32, Township 18 SOUTH, Range 16 EAST, Gila & Salt River Meridian, Pima County, Arizona.
2. The type of corner and location monuments used are as follows: 2"X2"X5' WOOD POSTS.
3. The SOUTHEAST CORNER of the claim is located 620 feet North and 4301 feet East from the Southwest Corner of Section 32, T18S, R16E, Gila & Salt River Meridian, Pima County, Arizona. The bearings of side lines are NORTH and SOUTH and the bearings of the end lines are EAST and WEST. Distances in feet between claim corners are 330 feet for end lines and 660 for side lines.


AMC457478

When Filed Return To:
Rosemont Copper Company
5255 East Williams Circle
Suite 1065
Tucson, Arizona 85711

LOCATION NOTICE FOR MILL SITE CLAIM

NOTICE IS HEREBY GIVEN that the RCMS-263 mill site claim
has been located by:

Rosemont Copper Company
5255 East Williams Circle
Suite 1065
Tucson, Arizona 85711



The general course of this claim is NORTH TO SOUTH and it is situated in the Rosemont Mining District in Pima County, Arizona. This claim is 660 feet in length and 330 feet in width, comprising approximately 5 acres. This claim is marked by five monuments, one at each corner and one at the location monument of each claim.

The location monument on which this notice is posted is situated within:
Section 32, Township 18 SOUTH, Range 16 EAST, Gila & Salt River Meridian, Pima County, Arizona and this claim encompasses portions of the following quarter section(s): THE SE 1/4 OF SECTION 32, T18S, R16E & THE NE 1/4 OF SECTION 5, T19S, R16E, Gila & Salt River Meridian, Pima County, Arizona.

The location monument is set inside the NORTHEAST corner of the claim, approximately 1 foot WEST of the EAST line of the claim and 1 foot SOUTH of the NORTH line of the claim.

The locality of this claim with reference to some natural object or permanent monument and additional information (if any) concerning its locality are as follows:

The NORTHEAST CORNER of the claim is located 620 feet North and 4301 feet East from the Southwest Corner of Section 32, T18S, R16E, Gila & Salt River Meridian, Pima County, Arizona.

The undersigned, as agent for and on behalf of the locator, claims the ground as described above and as set forth on the attached claim map. This mill site claim is not intended to encroach on any private fee property or federal land that is not open for location. This mill site claim has been located for the purpose of appropriating nonmineral land (if any) that may lie within the boundaries of the underlying lode claim(s). This mill site claim is not intended as an abandonment of the underlying lode claim(s).

DATED AND POSTED on the ground this 14th day of SEPT, 2019.

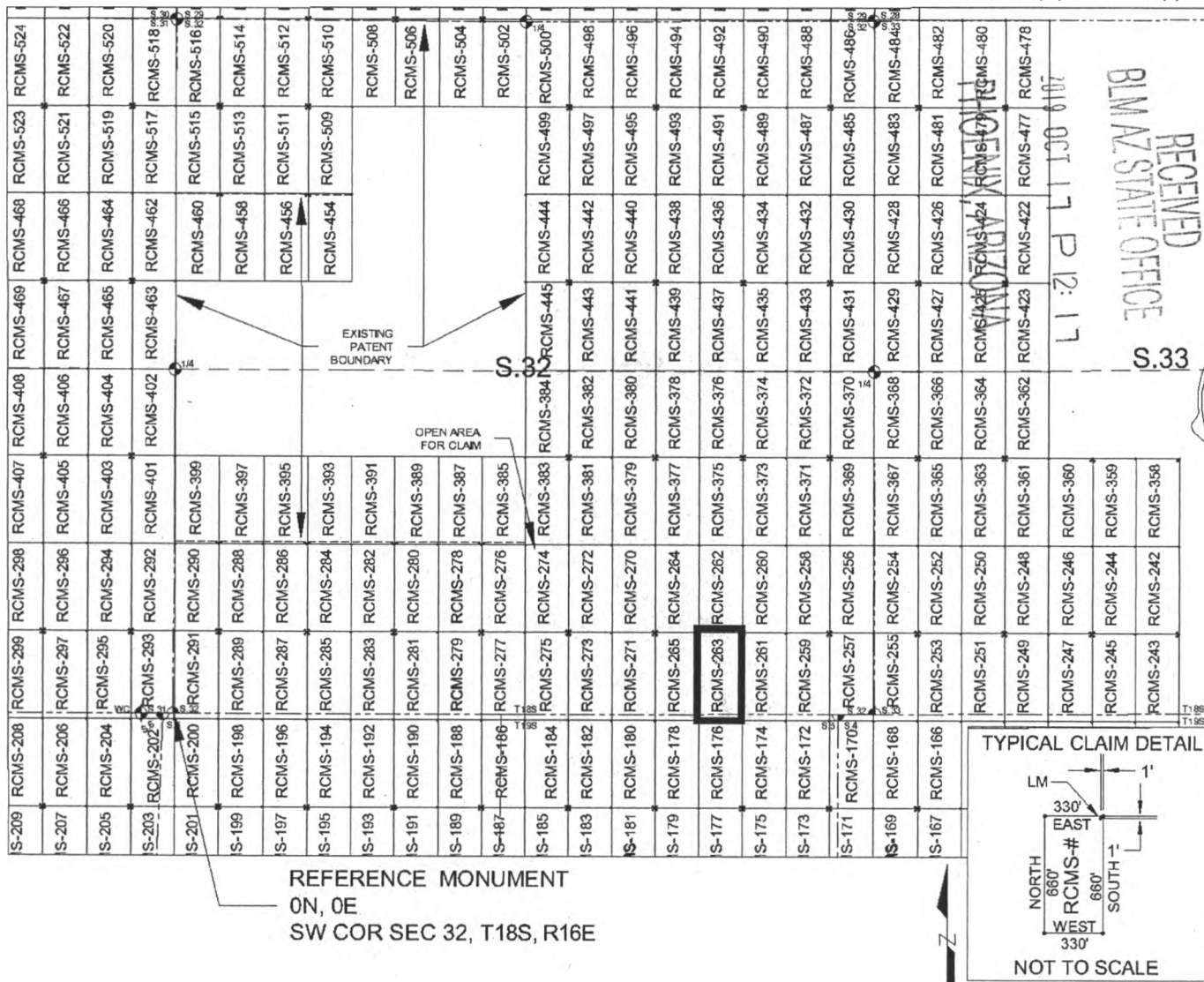
By: JOEC KARTHNER
AGENT: Darling Geomatics

AMC 157479

When Filed Return To:
 Rosemont Copper Company
 5255 East Williams Circle
 Suite 1065
 Tucson, Arizona 85711

MILL SITE MAP

Mill Site (x) Placer ()



SCALE 1" = 1320 ft.

1. The above map depicts the RCMS-263 mill site claim, which is located in Section(s) 32, Township 18 SOUTH, Range 16 EAST, and Section(s) 5, Township 19 SOUTH, Range 16 EAST, Gila & Salt River Meridian, Pima County, Arizona.
2. The type of corner and location monuments used are as follows: 2"X2"X5' WOOD POSTS.
3. The NORTHEAST CORNER of the claim is located 620 feet North and 4301 feet East from the Southwest Corner of Section 32, T18S, R16E, Gila & Salt River Meridian, Pima County, Arizona. The bearings of side lines are NORTH and SOUTH and the bearings of the end lines are EAST and WEST. Distances in feet between claim corners are 330 feet for end lines and 660 feet for side lines.


AMC 457479

When Filed Return To:
Rosemont Copper Company
5255 East Williams Circle
Suite 1065
Tucson, Arizona 85711

LOCATION NOTICE FOR MILL SITE CLAIM

NOTICE IS HEREBY GIVEN that the RCMS-264 mill site claim
has been located by:

Rosemont Copper Company
5255 East Williams Circle
Suite 1065
Tucson, Arizona 85711



The general course of this claim is SOUTH TO NORTH and it is situated in the Rosemont Mining District in Pima County, Arizona. This claim is 660 feet in length and 330 feet in width, comprising approximately 5 acres. This claim is marked by five monuments, one at each corner and one at the location monument of each claim.

The location monument on which this notice is posted is situated within:
Section 32, Township 18 SOUTH, Range 16 EAST, Gila & Salt River Meridian, Pima County, Arizona and this claim encompasses portions of the following quarter section(s): THE SE 1/4 OF SECTION 32, T18S, R16E, Gila & Salt River Meridian, Pima County, Arizona.

The location monument is set inside the SOUTHWEST corner of the claim, approximately 1 foot EAST of the WEST line of the claim and 1 foot NORTH of the SOUTH line of the claim.

The locality of this claim with reference to some natural object or permanent monument and additional information (if any) concerning its locality are as follows:

The SOUTHWEST CORNER of the claim is located 620 feet North and 3641 feet East from the Southwest Corner of Section 32, T18S, R16E, Gila & Salt River Meridian, Pima County, Arizona.

The undersigned, as agent for and on behalf of the locator, claims the ground as described above and as set forth on the attached claim map. This mill site claim is not intended to encroach on any private fee property or federal land that is not open for location. This mill site claim has been located for the purpose of appropriating nonmineral land (if any) that may lie within the boundaries of the underlying lode claim(s). This mill site claim is not intended as an abandonment of the underlying lode claim(s).

DATED AND POSTED on the ground this 14th day of SEPT, 2019.

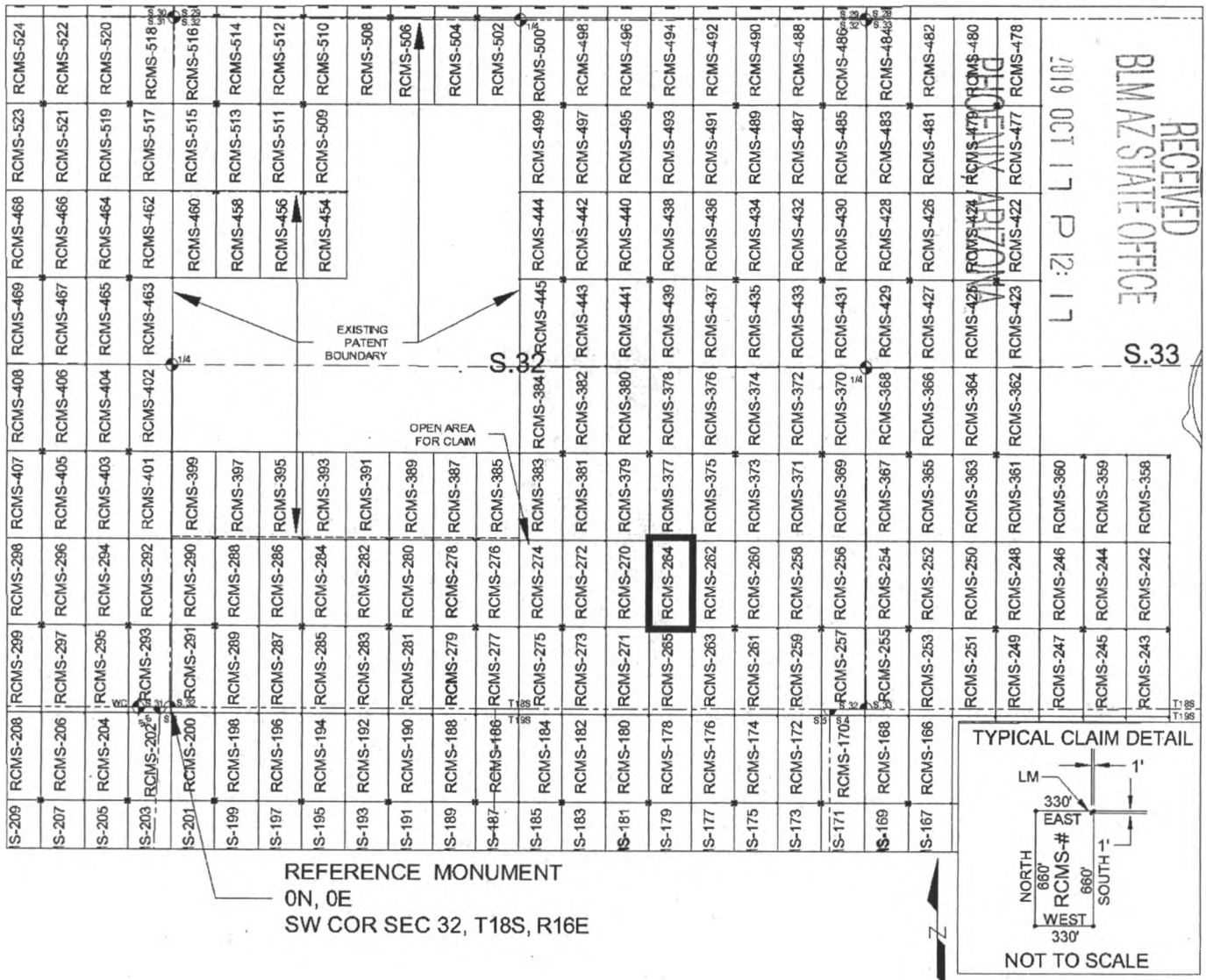
By: JOEL KARTCHNER
AGENT: Darling Geomatics

AMC 457480

When Filed Return To:
 Rosemont Copper Company
 5255 East Williams Circle
 Suite 1065
 Tucson, Arizona 85711

MILL SITE MAP

Mill Site (x) Placer ()



SCALE 1" = 1320 ft.

1. The above map depicts the RCMS-264 mill site claim, which is located in Section(s) 32, Township 18 SOUTH, Range 16 EAST, Gila & Salt River Meridian, Pima County, Arizona.
2. The type of corner and location monuments used are as follows: 2"X2"X5' WOOD POSTS.
3. The SOUTHWEST CORNER of the claim is located 620 feet North and 3641 feet East from the Southwest Corner of Section 32, T18S, R16E, Gila & Salt River Meridian, Pima County, Arizona. The bearings of side lines are NORTH and SOUTH and the bearings of the end lines are EAST and WEST. Distances in feet between claim corners are 330 feet for end lines and 660 for side lines.

AMC 457480

When Filed Return To:
Rosemont Copper Company
5255 East Williams Circle
Suite 1065
Tucson, Arizona 85711

LOCATION NOTICE FOR MILL SITE CLAIM

NOTICE IS HEREBY GIVEN that the RCMS-265 mill site claim
has been located by:

Rosemont Copper Company
5255 East Williams Circle
Suite 1065
Tucson, Arizona 85711

RECEIVED
BLM AZ STATE OFFICE
2019 OCT 17 P 12:17
PHOENIX, ARIZONA

BLM
Date
Stamp

The general course of this claim is NORTH TO SOUTH and it is situated in the Rosemont Mining District in Pima County, Arizona. This claim is 660 feet in length and 330 feet in width, comprising approximately 5 acres. This claim is marked by five monuments, one at each corner and one at the location monument of each claim.

The location monument on which this notice is posted is situated within:
Section 32, Township 18 SOUTH, Range 16 EAST, Gila & Salt River Meridian, Pima County, Arizona and this claim encompasses portions of the following quarter section(s): THE SE 1/4 OF SECTION 32, T18S, R16E & THE NE 1/4 OF SECTION 5, T19S, R16E, Gila & Salt River Meridian, Pima County, Arizona.

The location monument is set inside the NORTHWEST corner of the claim, approximately 1 foot EAST of the WEST line of the claim and 1 foot SOUTH of the NORTH line of the claim.

The locality of this claim with reference to some natural object or permanent monument and additional information (if any) concerning its locality are as follows:

The NORTHWEST CORNER of the claim is located 620 feet North and 3641 feet East from the Southwest Corner of Section 32, T18S, R16E, Gila & Salt River Meridian, Pima County, Arizona.

The undersigned, as agent for and on behalf of the locator, claims the ground as described above and as set forth on the attached claim map. This mill site claim is not intended to encroach on any private fee property or federal land that is not open for location. This mill site claim has been located for the purpose of appropriating nonmineral land (if any) that may lie within the boundaries of the underlying lode claim(s). This mill site claim is not intended as an abandonment of the underlying lode claim(s).

DATED AND POSTED on the ground this 14th day of SEPT, 2019.

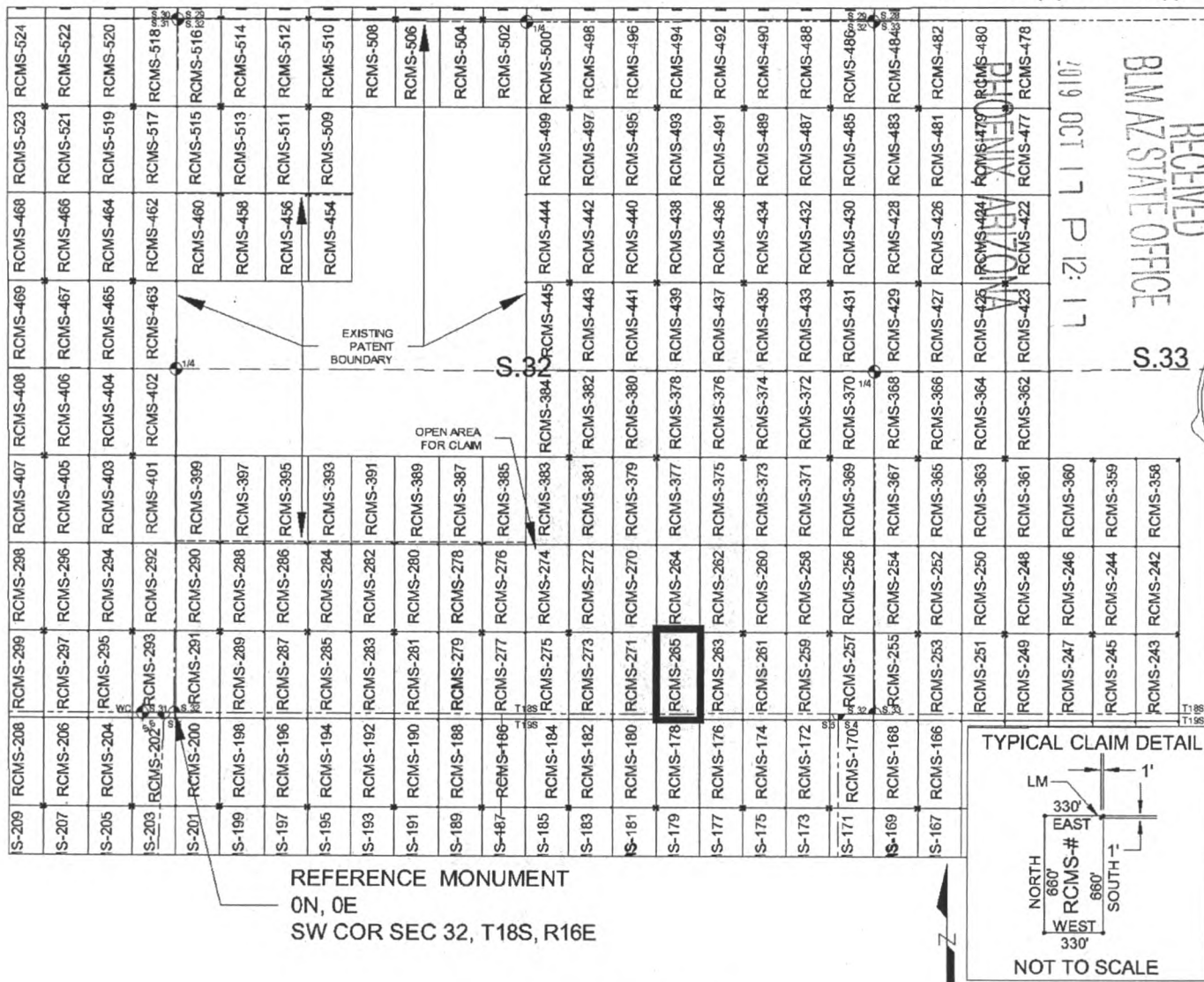
By: JOEL KARTGNER
AGENT: Darling Geomatics

AMC457481

When Filed Return To:
 Rosemont Copper Company
 5255 East Williams Circle
 Suite 1065
 Tucson, Arizona 85711

MILL SITE MAP

Mill Site (x) Placer ()



SCALE 1" = 1320 ft.

1. The above map depicts the RCMS-265 mill site claim, which is located in Section(s) 32, Township 18 SOUTH, Range 16 EAST, and Section(s) 5, Township 19 SOUTH, Range 16 EAST, Gila & Salt River Meridian, Pima County, Arizona.
2. The type of corner and location monuments used are as follows: 2"X2"X5' WOOD POSTS.
3. The NORTHWEST CORNER of the claim is located 620 feet North and 3641 feet East from the Southwest Corner of Section 32, T18S, R16E, Gila & Salt River Meridian, Pima County, Arizona. The bearings of side lines are NORTH and SOUTH and the bearings of the end lines are EAST and WEST. Distances in feet between claim corners are 330 feet for end lines and 660 for side lines.

AMC 457481

When Filed Return To:
Rosemont Copper Company
5255 East Williams Circle
Suite 1065
Tucson, Arizona 85711

LOCATION NOTICE FOR MILL SITE CLAIM

NOTICE IS HEREBY GIVEN that the RCMS-266 mill site claim
has been located by:

Rosemont Copper Company
5255 East Williams Circle
Suite 1065
Tucson, Arizona 85711



The general course of this claim is WEST TO EAST and it is situated in the Rosemont Mining District in Pima County, Arizona. This claim is 660 feet in length and 330 feet in width, comprising approximately 5 acres. This claim is marked by five monuments, one at each corner and one at the location monument of each claim.

The location monument on which this notice is posted is situated within:

Section 22, Township 18 SOUTH, Range 16 EAST, Gila & Salt River Meridian, Pima County, Arizona and this claim encompasses portions of the following quarter section(s): THE NW1/4 OF SECTION 22 & THE NE 1/4 OF SECTION 22, T18S, R16E, Gila & Salt River Meridian, Pima County, Arizona.

The location monument is set inside the SOUTHWEST corner of the claim, approximately 1 foot EAST of the WEST line of the claim and 1 foot NORTH of the SOUTH line of the claim.

The locality of this claim with reference to some natural object or permanent monument and additional information (if any) concerning its locality are as follows:

The SOUTHWEST CORNER of the claim is located 3613 feet North and 7604 feet East from the Southwest Corner of Section 21, T18S, R16E, Gila & Salt River Meridian, Pima County, Arizona.

The undersigned, as agent for and on behalf of the locator, claims the ground as described above and as set forth on the attached claim map. This mill site claim is not intended to encroach on any private fee property or federal land that is not open for location. This mill site claim has been located for the purpose of appropriating nonmineral land (if any) that may lie within the boundaries of the underlying lode claim(s). This mill site claim is not intended as an abandonment of the underlying lode claim(s).

DATED AND POSTED on the ground this 28th day of September, 2019.

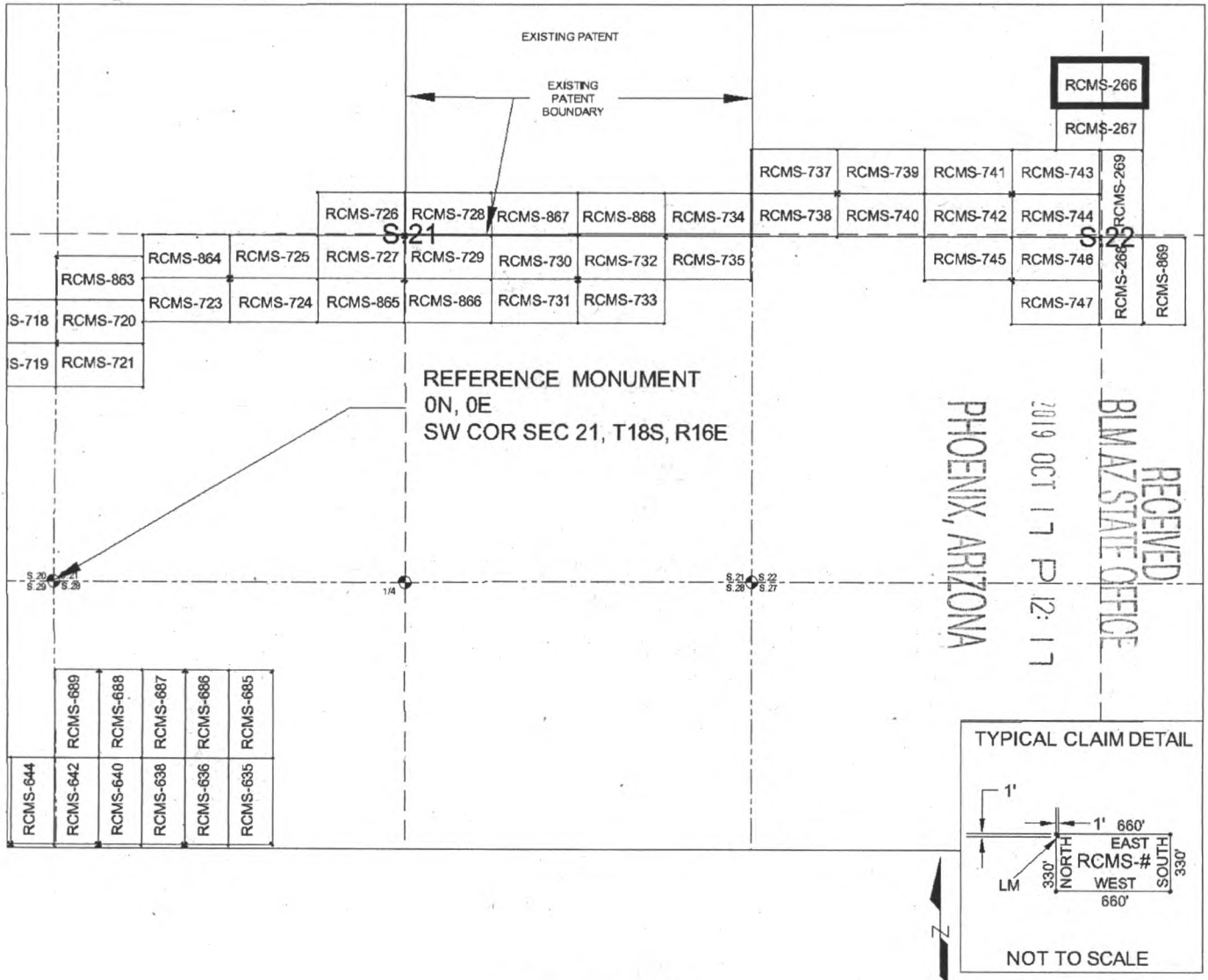
By: Richard D. Quisenberry
AGENT: Darling Geomatics

AMC 4571482

When Filed Return To:
 Rosemont Copper Company
 5255 East Williams Circle
 Suite 1065
 Tucson, Arizona 85711

MILL SITE MAP

Mill Site (x) Placer ()




1. The above map depicts the RCMS-266 mill site claim, which is located in Section(s) 22, Township 18 SOUTH, Range 16 EAST, Gila & Salt River Meridian, Pima County, Arizona.
2. The type of corner and location monuments used are as follows: 2"X2"X5' WOOD POSTS.
3. The SOUTHWEST CORNER of the claim is located 3613 feet North and 7604 feet East from the Southwest Corner of Section 21, T18S, R16E, Gila & Salt River Meridian, Pima County, Arizona. The bearings of side lines are EAST and WEST and the bearings of the end lines are NORTH and SOUTH. Distances in feet between claim corners are 330 feet for end lines and 660 for side lines.

When Filed Return To:
Rosemont Copper Company
5255 East Williams Circle
Suite 1065
Tucson, Arizona 85711

LOCATION NOTICE FOR MILL SITE CLAIM

NOTICE IS HEREBY GIVEN that the RCMS-267 mill site claim
has been located by:

Rosemont Copper Company
5255 East Williams Circle
Suite 1065
Tucson, Arizona 85711



The general course of this claim is WEST TO EAST and it is situated in the Rosemont Mining District in Pima County, Arizona. This claim is 660 feet in length and 330 feet in width, comprising approximately 5 acres. This claim is marked by five monuments, one at each corner and one at the location monument of each claim.

The location monument on which this notice is posted is situated within:

Section 22, Township 18 SOUTH, Range 16 EAST, Gila & Salt River Meridian, Pima County, Arizona and this claim encompasses portions of the following quarter section(s): THE NW1/4 OF SECTION 22 & THE NE 1/4 OF SECTION 22, T18S, R16E, Gila & Salt River Meridian, Pima County, Arizona.

The location monument is set inside the NORTHWEST corner of the claim, approximately 1 foot EAST of the WEST line of the claim and 1 foot SOUTH of the NORTH line of the claim.

The locality of this claim with reference to some natural object or permanent monument and additional information (if any) concerning its locality are as follows:

The NORTHWEST CORNER of the claim is located 3613 feet North and 7604 feet East from the Southwest Corner of Section 21, T18S, R16E, Gila & Salt River Meridian, Pima County, Arizona.

The undersigned, as agent for and on behalf of the locator, claims the ground as described above and as set forth on the attached claim map. This mill site claim is not intended to encroach on any private fee property or federal land that is not open for location. This mill site claim has been located for the purpose of appropriating nonmineral land (if any) that may lie within the boundaries of the underlying lode claim(s). This mill site claim is not intended as an abandonment of the underlying lode claim(s).

DATED AND POSTED on the ground this 28th day of September, 2019.

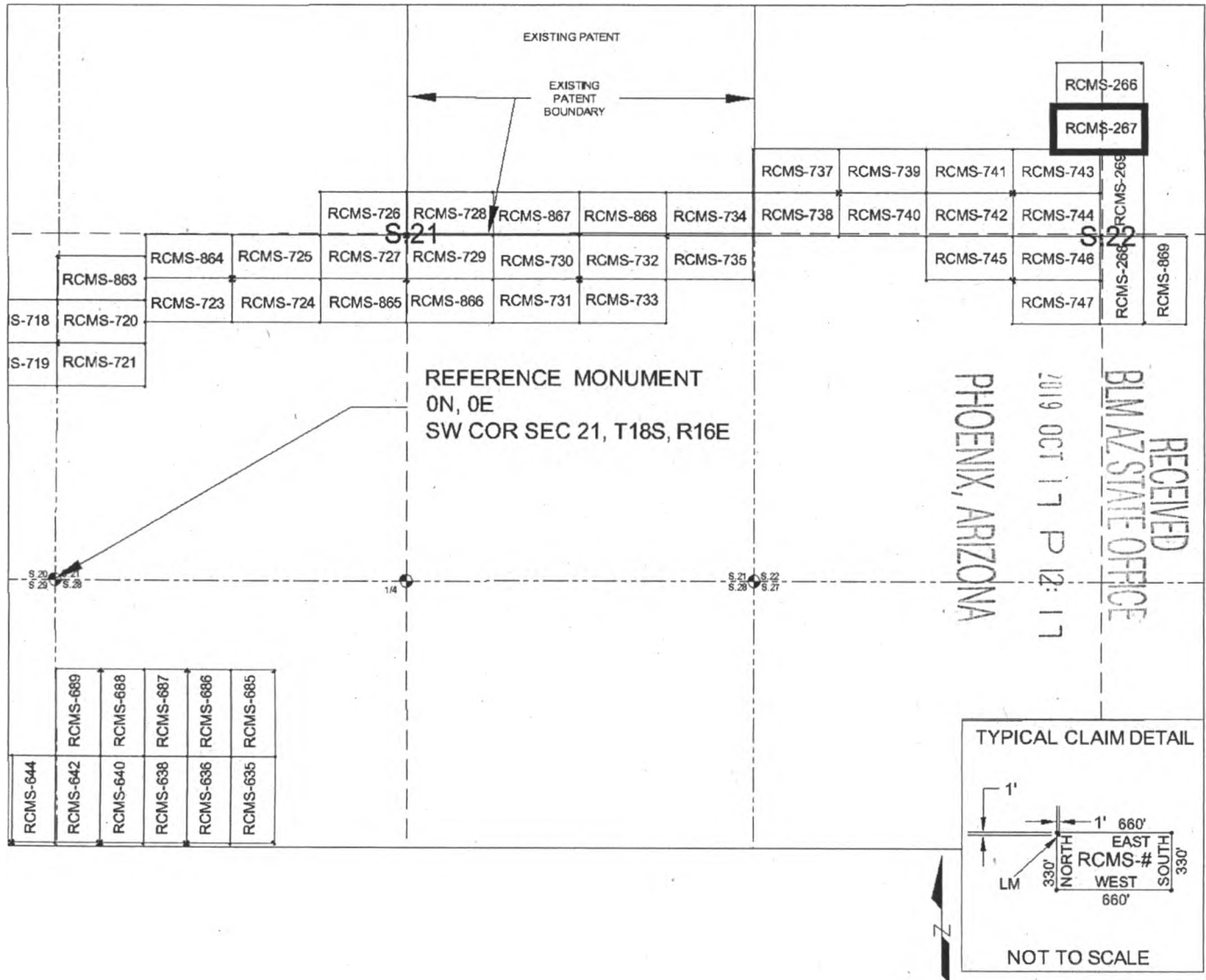
By: *Andrew J. Darling*
AGENT: Darling Geomatics

AMC457483

When Filed Return To:
 Rosemont Copper Company
 5255 East Williams Circle
 Suite 1065
 Tucson, Arizona 85711

MILL SITE MAP

Mill Site (x) Placer ()



SCALE 1" = 1320 ft.

1. The above map depicts the RCMS-267 mill site claim, which is located in Section(s) 22, Township 18 SOUTH, Range 16 EAST, Gila & Salt River Meridian, Pima County, Arizona.
2. The type of corner and location monuments used are as follows: 2"X2"X5' WOOD POSTS.
3. The NORTHWEST CORNER of the claim is located 3613 feet North and 7604 feet East from the Southwest Corner of Section 21, T18S, R16E, Gila & Salt River Meridian, Pima County, Arizona. The bearings of side lines are EAST and WEST and the bearings of the end lines are NORTH and SOUTH. Distances in feet between claim corners are 330 feet for end lines and 660 for side lines.

AMC457483

When Filed Return To:
Rosemont Copper Company
5255 East Williams Circle
Suite 1065
Tucson, Arizona 85711

LOCATION NOTICE FOR MILL SITE CLAIM

NOTICE IS HEREBY GIVEN that the RCMS-268 mill site claim
has been located by:

Rosemont Copper Company
5255 East Williams Circle
Suite 1065
Tucson, Arizona 85711



The general course of this claim is NORTH TO SOUTH and it is situated in the Rosemont Mining District in Pima County, Arizona. This claim is 660 feet in length and 330 feet in width, comprising approximately 5 acres. This claim is marked by five monuments, one at each corner and one at the location monument of each claim.

The location monument on which this notice is posted is situated within:
Section 22, Township 18 SOUTH, Range 16 EAST, Gila & Salt River Meridian, Pima County, Arizona and this claim encompasses portions of the following quarter section(s): THE SW 1/4 OF SECTION 22 & THE SE 1/4 OF SECTION 22, T18S, R16E, Gila & Salt River Meridian, Pima County, Arizona.

The location monument is set inside the NORTHWEST corner of the claim, approximately 1 foot EAST of the WEST line of the claim and 1 foot SOUTH of the NORTH line of the claim.

The locality of this claim with reference to some natural object or permanent monument and additional information (if any) concerning its locality are as follows:

The NORTHWEST CORNER of the claim is located 2623 feet North and 7934 feet East from the Southwest Corner of Section 21, T18S, R16E, Gila & Salt River Meridian, Pima County, Arizona.

The undersigned, as agent for and on behalf of the locator, claims the ground as described above and as set forth on the attached claim map. This mill site claim is not intended to encroach on any private fee property or federal land that is not open for location. This mill site claim has been located for the purpose of appropriating nonmineral land (if any) that may lie within the boundaries of the underlying lode claim(s). This mill site claim is not intended as an abandonment of the underlying lode claim(s).

DATED AND POSTED on the ground this 30th day of September, 2019.

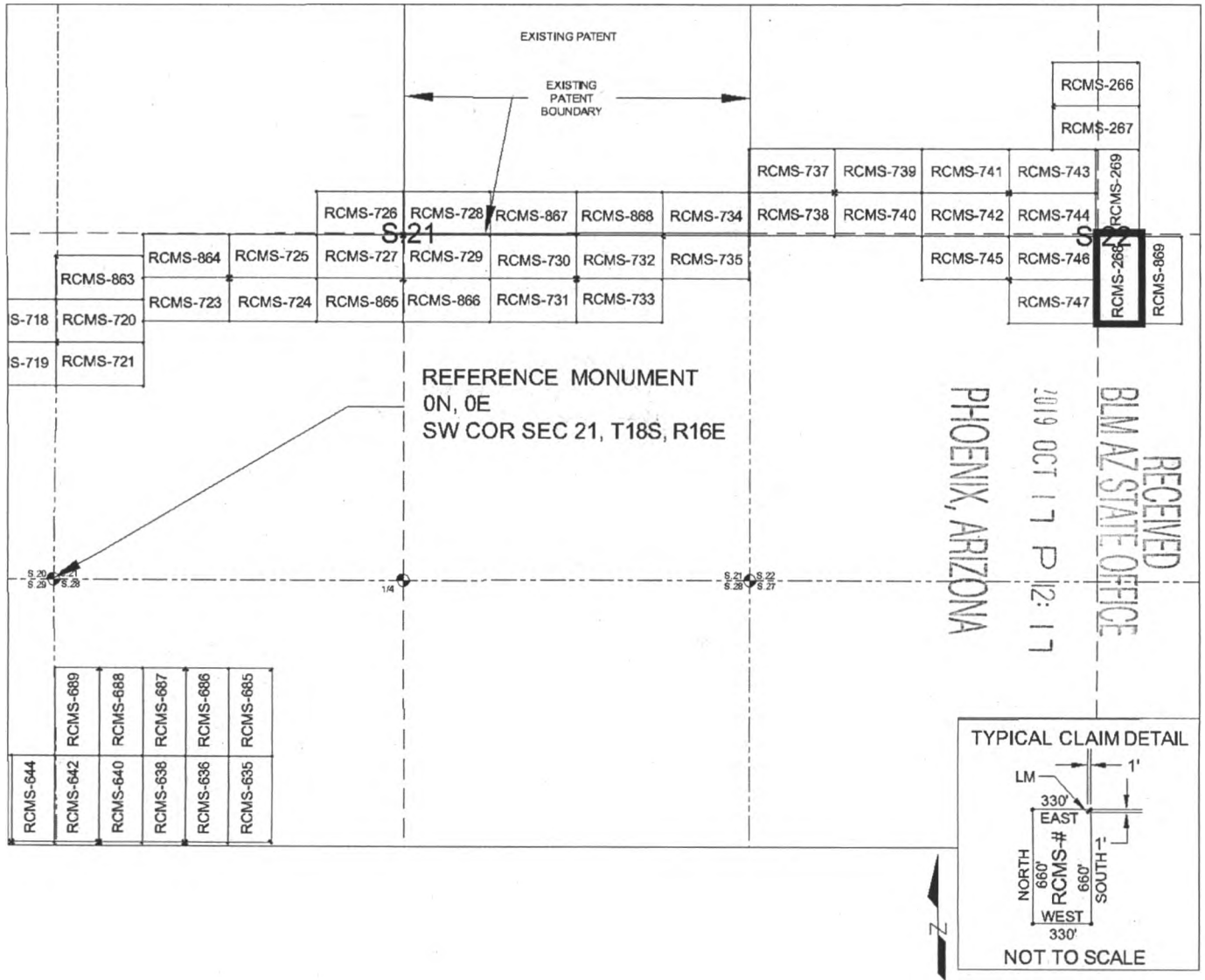
By: *Richard D. Darling*
AGENT: Darling Geomatics

AMC457484

When Filed Return To:
 Rosemont Copper Company
 5255 East Williams Circle
 Suite 1065
 Tucson, Arizona 85711

MILL SITE MAP

Mill Site (x) Placer ()



SCALE 1" = 1320 ft.

1. The above map depicts the RCMS-268 mill site claim, which is located in Section(s) 22, Township 18 SOUTH, Range 16 EAST, Gila & Salt River Meridian, Pima County, Arizona.
2. The type of corner and location monuments used are as follows: 2"X2"X5' WOOD POSTS.
3. The NORTHWEST CORNER of the claim is located 2623 feet North and 7934 feet East from the Southwest Corner of Section 21, T18S, R16E, Gila & Salt River Meridian, Pima County, Arizona. The bearings of side lines are NORTH and SOUTH and the bearings of the end lines are EAST and WEST. Distances in feet between claim corners are 330 feet for end lines and 660 for side lines.

AMC451484

When Filed Return To:
Rosemont Copper Company
5255 East Williams Circle
Suite 1065
Tucson, Arizona 85711

LOCATION NOTICE FOR MILL SITE CLAIM

NOTICE IS HEREBY GIVEN that the RCMS-269 mill site claim
has been located by:

Rosemont Copper Company
5255 East Williams Circle
Suite 1065
Tucson, Arizona 85711

RECEIVED
BLM AZ STATE OFFICE
2019 OCT 17 P 12:17
PHOENIX, ARIZONA

BLM
Date
Stamp

The general course of this claim is SOUTH TO NORTH and it is situated in the Rosemont Mining District in Pima County, Arizona. This claim is 660 feet in length and 330 feet in width, comprising approximately 5 acres. This claim is marked by five monuments, one at each corner and one at the location monument of each claim.

The location monument on which this notice is posted is situated within:

Section 22, Township 18 SOUTH, Range 16 EAST, Gila & Salt River Meridian, Pima County, Arizona and this claim encompasses portions of the following quarter section(s): THE SE 1/4 OF SECTION 22, THE SW 1/4 OF SECTION 22, THE NE 1/4 OF SECTION 22 & THE NW 1/4 OF SECTION 22, T18S, R16E, Gila & Salt River Meridian, Pima County, Arizona.

The location monument is set inside the SOUTHWEST corner of the claim, approximately 1 foot EAST of the WEST line of the claim and 1 foot NORTH of the SOUTH line of the claim.

The locality of this claim with reference to some natural object or permanent monument and additional information (if any) concerning its locality are as follows:

The SOUTHWEST CORNER of the claim is located 2623 feet North and 7934 feet East from the Southwest Corner of Section 21, T18S, R16E, Gila & Salt River Meridian, Pima County, Arizona.

The undersigned, as agent for and on behalf of the locator, claims the ground as described above and as set forth on the attached claim map. This mill site claim is not intended to encroach on any private fee property or federal land that is not open for location. This mill site claim has been located for the purpose of appropriating nonmineral land (if any) that may lie within the boundaries of the underlying lode claim(s). This mill site claim is not intended as an abandonment of the underlying lode claim(s).

DATED AND POSTED on the ground this 30th day of September, 2019.

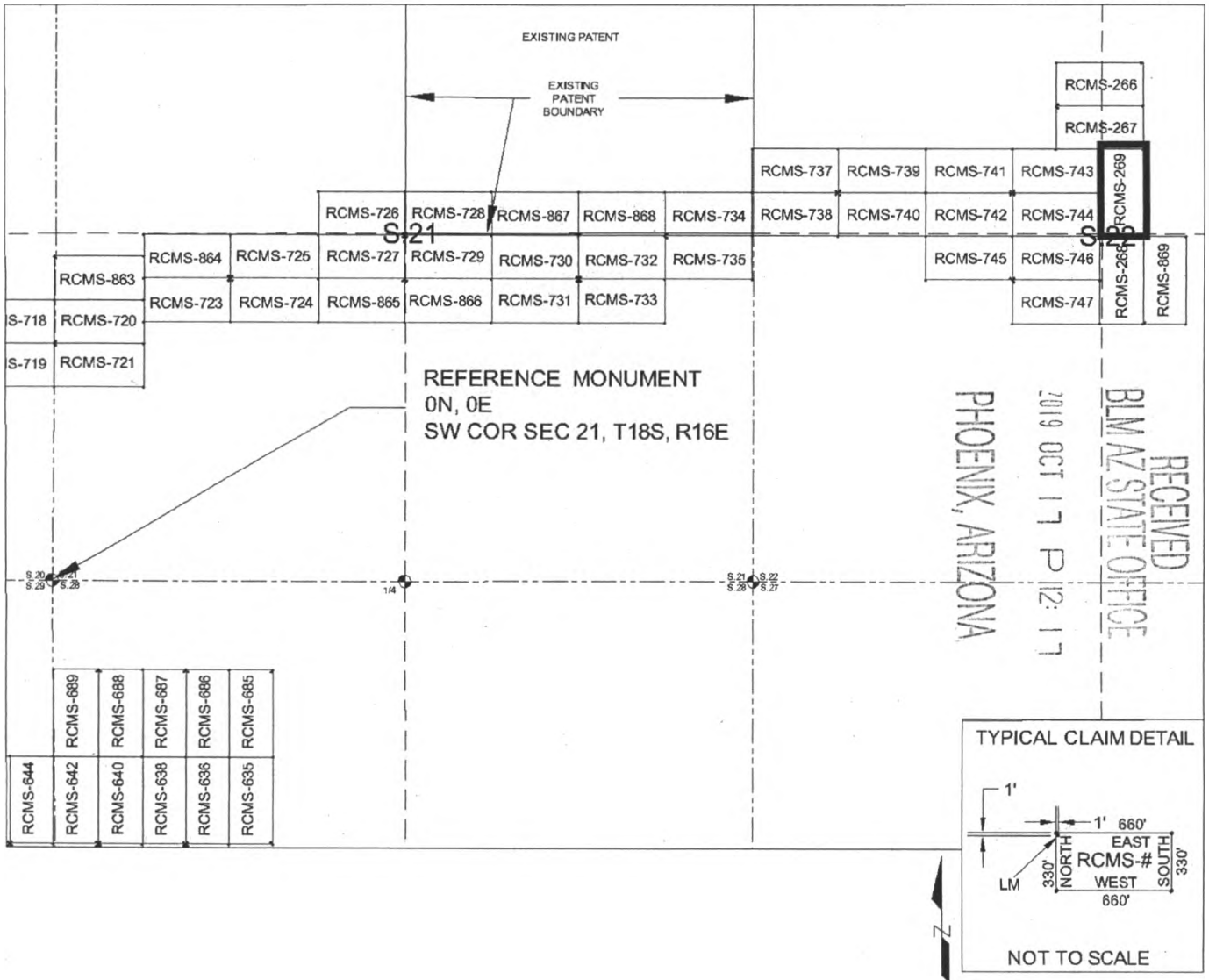
By: *Ricard D. Darling*
AGENT: Darling Geomatics

AMC 15748

When Filed Return To:
 Rosemont Copper Company
 5255 East Williams Circle
 Suite 1065
 Tucson, Arizona 85711

MILL SITE MAP

Mill Site (x) Placer ()



SCALE 1" = 1320 ft.

1. The above map depicts the RCMS-269 mill site claim, which is located in Section(s) 22, Township 18 SOUTH, Range 16 EAST, Gila & Salt River Meridian, Pima County, Arizona.
2. The type of corner and location monuments used are as follows: 2"X2"X5' WOOD POSTS.
3. The SOUTHWEST CORNER of the claim is located 2623 feet North and 7934 feet East from the Southwest Corner of Section 21, T18S, R16E, Gila & Salt River Meridian, Pima County, Arizona. The bearings of side lines are NORTH and SOUTH and the bearings of the end lines are EAST and WEST. Distances in feet between claim corners are 330 feet for end lines and 660 for side lines.

AMC457485

When Filed Return To:
Rosemont Copper Company
5255 East Williams Circle
Suite 1065
Tucson, Arizona 85711

LOCATION NOTICE FOR MILL SITE CLAIM

NOTICE IS HEREBY GIVEN that the RCMS-270 mill site claim
has been located by:

Rosemont Copper Company
5255 East Williams Circle
Suite 1065
Tucson, Arizona 85711



The general course of this claim is SOUTH TO NORTH and it is situated in the Rosemont Mining District in Pima County, Arizona. This claim is 660 feet in length and 330 feet in width, comprising approximately 5 acres. This claim is marked by five monuments, one at each corner and one at the location monument of each claim.

The location monument on which this notice is posted is situated within:
Section 32, Township 18 SOUTH, Range 16 EAST, Gila & Salt River Meridian, Pima County, Arizona and this claim encompasses portions of the following quarter section(s): THE SE 1/4 OF SECTION 32, T18S, R16E, Gila & Salt River Meridian, Pima County, Arizona.

The location monument is set inside the SOUTHEAST corner of the claim, approximately 1 foot WEST of the EAST line of the claim and 1 foot NORTH of the SOUTH line of the claim.

The locality of this claim with reference to some natural object or permanent monument and additional information (if any) concerning its locality are as follows:

The SOUTHEAST CORNER of the claim is located 620 feet North and 3641 feet East from the Southwest Corner of Section 32, T18S, R16E, Gila & Salt River Meridian, Pima County, Arizona.

The undersigned, as agent for and on behalf of the locator, claims the ground as described above and as set forth on the attached claim map. This mill site claim is not intended to encroach on any private fee property or federal land that is not open for location. This mill site claim has been located for the purpose of appropriating nonmineral land (if any) that may lie within the boundaries of the underlying lode claim(s). This mill site claim is not intended as an abandonment of the underlying lode claim(s).

DATED AND POSTED on the ground this 14th day of SEPT, 2019.

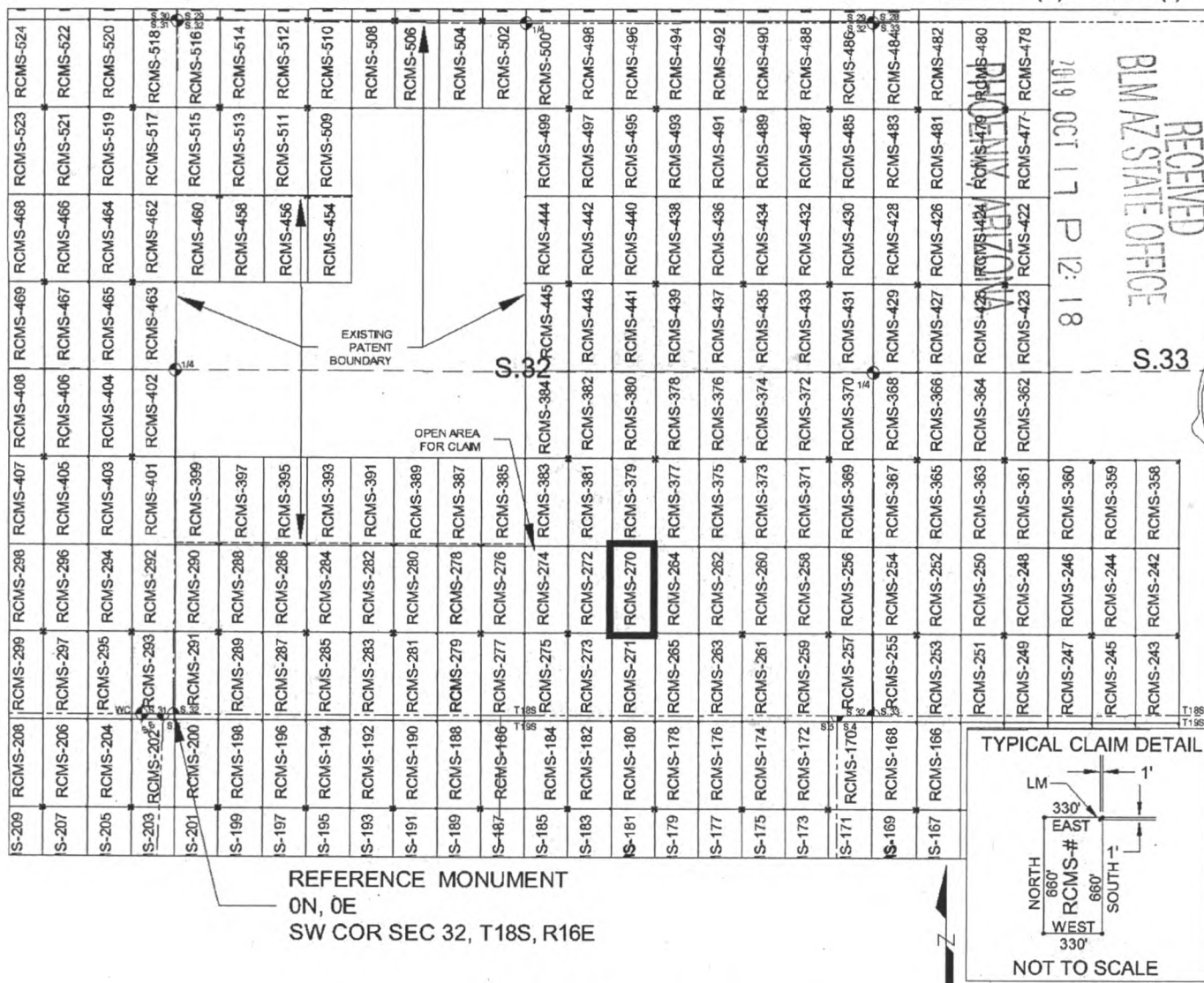
By: JOPL KARTCHNER
AGENT: Darling Geomatics

AMC 457481

When Filed Return To:
 Rosemont Copper Company
 5255 East Williams Circle
 Suite 1065
 Tucson, Arizona 85711

MILL SITE MAP

Mill Site (x) Placer ()



SCALE 1" = 1320 ft.

1. The above map depicts the RCMS-270 mill site claim, which is located in Section(s) 32, Township 18 SOUTH, Range 16 EAST, Gila & Salt River Meridian, Pima County, Arizona.
2. The type of corner and location monuments used are as follows: 2"X2"X5' WOOD POSTS.
3. The SOUTHEAST CORNER of the claim is located 620 feet North and 3641 feet East from the Southwest Corner of Section 32, T18S, R16E, Gila & Salt River Meridian, Pima County, Arizona. The bearings of side lines are NORTH and SOUTH and the bearings of the end lines are EAST and WEST. Distances in feet between claim corners are 330 feet for end lines and 660 for side lines.

AMC457486

When Filed Return To:
Rosemont Copper Company
5255 East Williams Circle
Suite 1065
Tucson, Arizona 85711

LOCATION NOTICE FOR MILL SITE CLAIM

NOTICE IS HEREBY GIVEN that the RCMS-271 mill site claim
has been located by:

Rosemont Copper Company
5255 East Williams Circle
Suite 1065
Tucson, Arizona 85711

RECEIVED
BLM AZ STATE OFFICE
2019 OCT 17 P 12:18
PHOENIX, ARIZONA

BLM
Date
Stamp

The general course of this claim is NORTH TO SOUTH and it is situated in the Rosemont Mining District in Pima County, Arizona. This claim is 660 feet in length and 330 feet in width, comprising approximately 5 acres. This claim is marked by five monuments, one at each corner and one at the location monument of each claim.

The location monument on which this notice is posted is situated within:
Section 32, Township 18 SOUTH, Range 16 EAST, Gila & Salt River Meridian, Pima County, Arizona and this claim encompasses portions of the following quarter section(s): THE SE 1/4 OF SECTION 32, T18S, R16E & THE NE 1/4 OF SECTION 5, T19S, R16E, Gila & Salt River Meridian, Pima County, Arizona.

The location monument is set inside the NORTHEAST corner of the claim, approximately 1 foot WEST of the EAST line of the claim and 1 foot SOUTH of the NORTH line of the claim.

The locality of this claim with reference to some natural object or permanent monument and additional information (if any) concerning its locality are as follows:
The NORTHEAST CORNER of the claim is located 620 feet North and 3641 feet East from the Southwest Corner of Section 32, T18S, R16E, Gila & Salt River Meridian, Pima County, Arizona.

The undersigned, as agent for and on behalf of the locator, claims the ground as described above and as set forth on the attached claim map. This mill site claim is not intended to encroach on any private fee property or federal land that is not open for location. This mill site claim has been located for the purpose of appropriating nonmineral land (if any) that may lie within the boundaries of the underlying lode claim(s). This mill site claim is not intended as an abandonment of the underlying lode claim(s).

DATED AND POSTED on the ground this 14th day of SEPT, 2019.

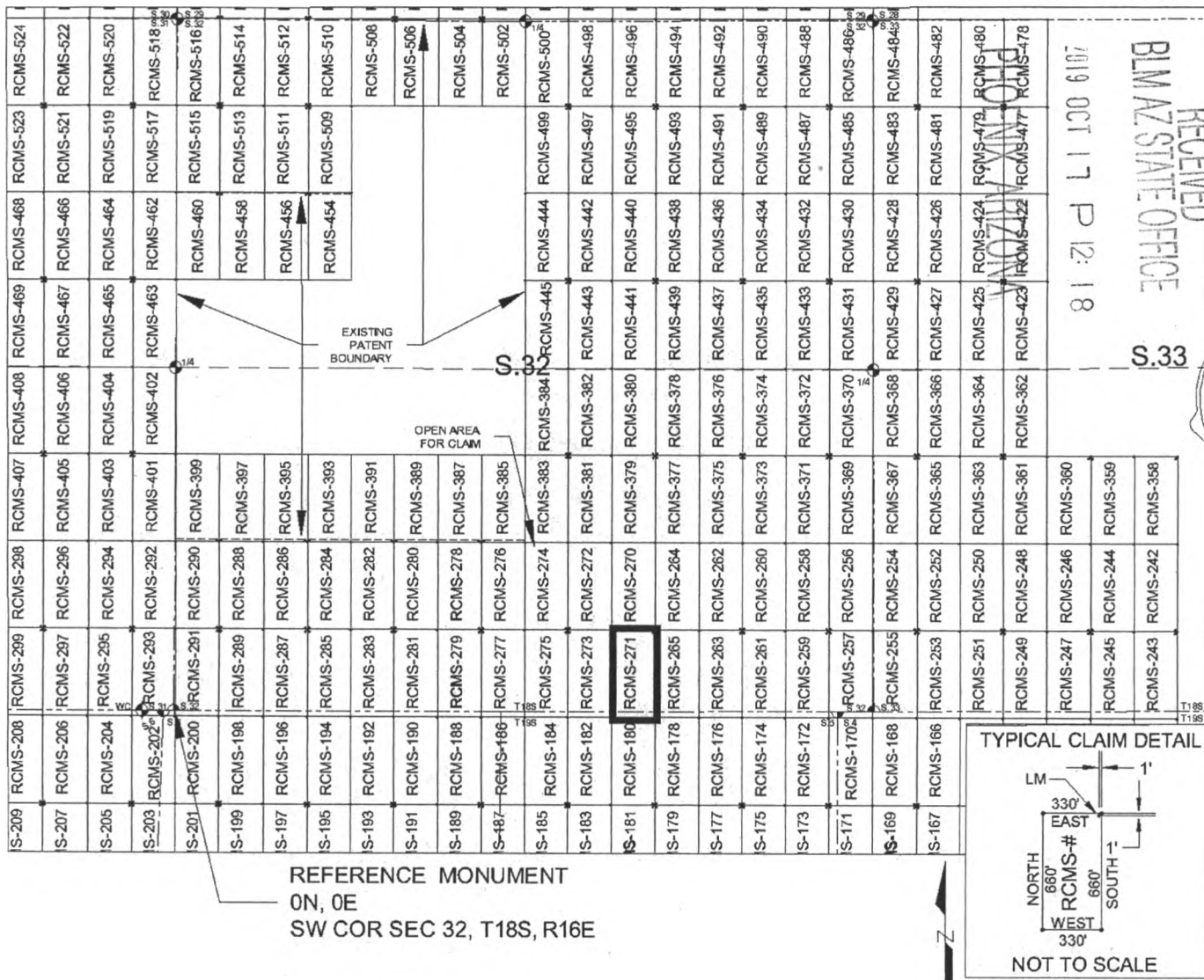
By: JUEL KARTCHNER
AGENT: Darling Geomatics

AMC457487

When Filed Return To:
 Rosemont Copper Company
 5255 East Williams Circle
 Suite 1065
 Tucson, Arizona 85711

MILL SITE MAP

Mill Site (x) Placer ()



SCALE 1" = 1320 ft.

1. The above map depicts the RCMS-271 mill site claim, which is located in Section(s) 32, Township 18 SOUTH, Range 16 EAST, and Section(s) 5, Township 19 SOUTH, Range 16 EAST, Gila & Salt River Meridian, Pima County, Arizona.
2. The type of corner and location monuments used are as follows: 2"X2"X5' WOOD POSTS.
3. The NORTHEAST CORNER of the claim is located 620 feet North and 3641 feet East from the Southwest Corner of Section 32, T18S, R16E, Gila & Salt River Meridian, Pima County, Arizona. The bearings of side lines are NORTH and SOUTH and the bearings of the end lines are EAST and WEST. Distances in feet between claim corners are 330 feet for end lines and 660 for side lines.

RECEIVED
 PIMA STATE OFFICE
 2019 OCT 17 P 12:18
 S.33

AMC 457487

When Filed Return To:
Rosemont Copper Company
5255 East Williams Circle
Suite 1065
Tucson, Arizona 85711

LOCATION NOTICE FOR MILL SITE CLAIM

NOTICE IS HEREBY GIVEN that the RCMS-272 mill site claim
has been located by:

Rosemont Copper Company
5255 East Williams Circle
Suite 1065
Tucson, Arizona 85711

RECEIVED
BLM AZ STATE OFFICE
2019 OCT 17 P 12:18
PHOENIX, ARIZONA

BLM
Date
Stamp

The general course of this claim is SOUTH TO NORTH and it is situated in the Rosemont Mining District in Pima County, Arizona. This claim is 660 feet in length and 330 feet in width, comprising approximately 5 acres. This claim is marked by five monuments, one at each corner and one at the location monument of each claim.

The location monument on which this notice is posted is situated within:

Section 32, Township 18 SOUTH, Range 16 EAST, Gila & Salt River Meridian, Pima County, Arizona and this claim encompasses portions of the following quarter section(s): THE SE 1/4 OF SECTION 32, T18S, R16E, Gila & Salt River Meridian, Pima County, Arizona.

The location monument is set inside the SOUTHWEST corner of the claim, approximately 1 foot EAST of the WEST line of the claim and 1 foot NORTH of the SOUTH line of the claim.

The locality of this claim with reference to some natural object or permanent monument and additional information (if any) concerning its locality are as follows:

The SOUTHWEST CORNER of the claim is located 620 feet North and 2981 feet East from the Southwest Corner of Section 32, T18S, R16E, Gila & Salt River Meridian, Pima County, Arizona.

The undersigned, as agent for and on behalf of the locator, claims the ground as described above and as set forth on the attached claim map. This mill site claim is not intended to encroach on any private fee property or federal land that is not open for location. This mill site claim has been located for the purpose of appropriating nonmineral land (if any) that may lie within the boundaries of the underlying lode claim(s). This mill site claim is not intended as an abandonment of the underlying lode claim(s).

DATED AND POSTED on the ground this 14th day of SEPT, 2019.

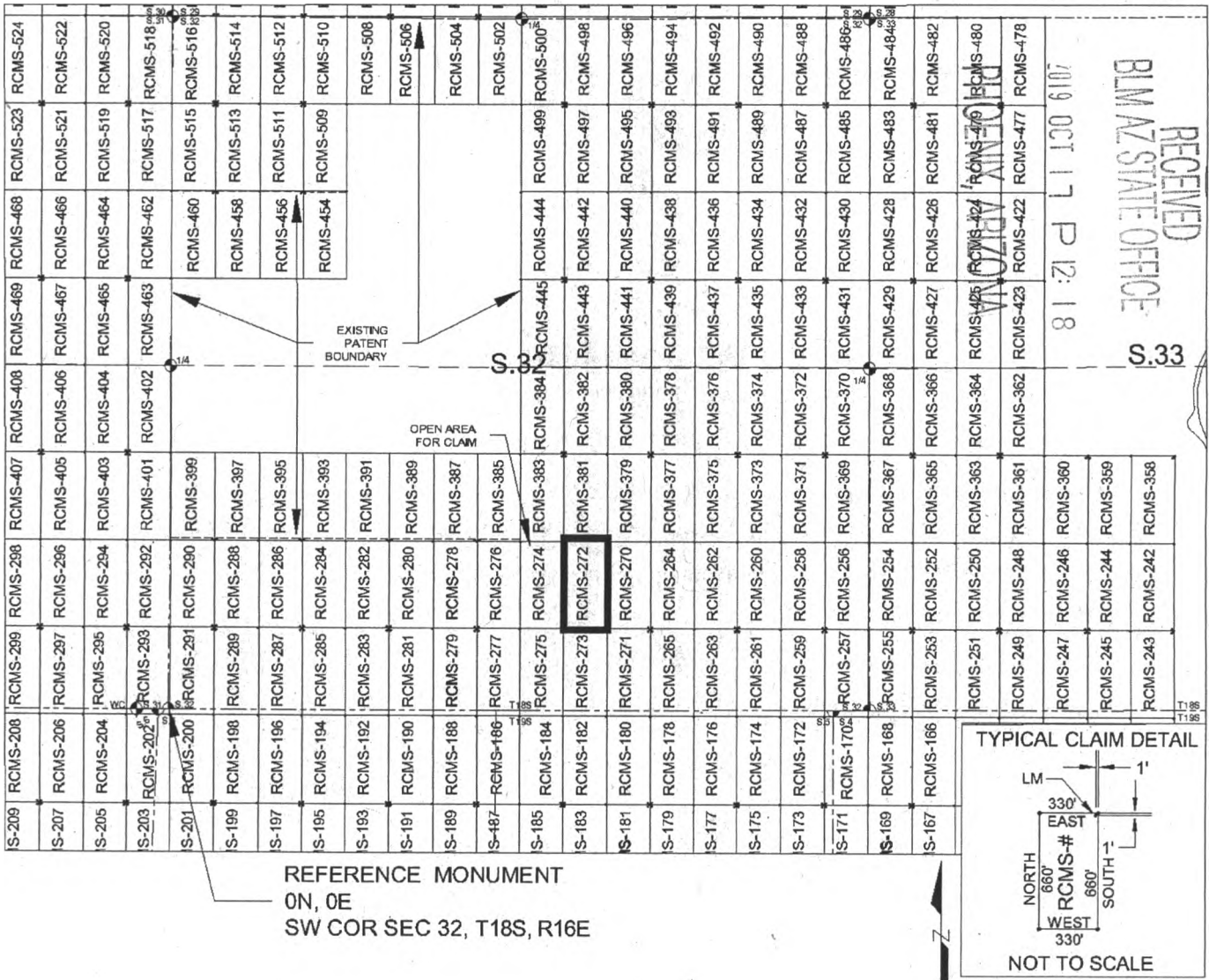
By: JOEL KARTCHNER
AGENT: Darling Geomatics

AMC457488

When Filed Return To:
 Rosemont Copper Company
 5255 East Williams Circle
 Suite 1065
 Tucson, Arizona 85711

MILL SITE MAP

Mill Site (x) Placer ()



RECEIVED
 BLM AZ STATE OFFICE
 2019 OCT 17 P 12:18
 S.33

AMC 457488

1. The above map depicts the RCMS-272 mill site claim, which is located in Section(s) 32, Township 18 SOUTH, Range 16 EAST, Gila & Salt River Meridian, Pima County, Arizona.
2. The type of corner and location monuments used are as follows: 2"X2"X5' WOOD POSTS.
3. The SOUTHWEST CORNER of the claim is located 620 feet North and 2981 feet East from the Southwest Corner of Section 32, T18S, R16E, Gila & Salt River Meridian, Pima County, Arizona. The bearings of side lines are NORTH and SOUTH and the bearings of the end lines are EAST and WEST. Distances in feet between claim corners are 330 feet for end lines and 660 for side lines.

When Filed Return To:
Rosemont Copper Company
5255 East Williams Circle
Suite 1065
Tucson, Arizona 85711

LOCATION NOTICE FOR MILL SITE CLAIM

NOTICE IS HEREBY GIVEN that the RCMS-273 mill site claim
has been located by:

Rosemont Copper Company
5255 East Williams Circle
Suite 1065
Tucson, Arizona 85711

RECEIVED
BLM AZ STATE OFFICE
2019 OCT 17 P 12:18
PHOENIX, ARIZONA

BLM
Date
Stamp

The general course of this claim is NORTH TO SOUTH and it is situated in the Rosemont Mining District in Pima County, Arizona. This claim is 660 feet in length and 330 feet in width, comprising approximately 5 acres. This claim is marked by five monuments, one at each corner and one at the location monument of each claim.

The location monument on which this notice is posted is situated within:

Section 32, Township 18 SOUTH, Range 16 EAST, Gila & Salt River Meridian, Pima County, Arizona and this claim encompasses portions of the following quarter section(s): THE SE 1/4 OF SECTION 32, T18S, R16E & THE NE 1/4 OF SECTION 5, T19S, R16E, Gila & Salt River Meridian, Pima County, Arizona.

The location monument is set inside the NORTHWEST corner of the claim, approximately 1 foot EAST of the WEST line of the claim and 1 foot SOUTH of the NORTH line of the claim.

The locality of this claim with reference to some natural object or permanent monument and additional information (if any) concerning its locality are as follows:

The NORTHWEST CORNER of the claim is located 620 feet North and 2981 feet East from the Southwest Corner of Section 32, T18S, R16E, Gila & Salt River Meridian, Pima County, Arizona.

The undersigned, as agent for and on behalf of the locator, claims the ground as described above and as set forth on the attached claim map. This mill site claim is not intended to encroach on any private fee property or federal land that is not open for location. This mill site claim has been located for the purpose of appropriating nonmineral land (if any) that may lie within the boundaries of the underlying lode claim(s). This mill site claim is not intended as an abandonment of the underlying lode claim(s).

DATED AND POSTED on the ground this 14th day of SEPT, 2019.

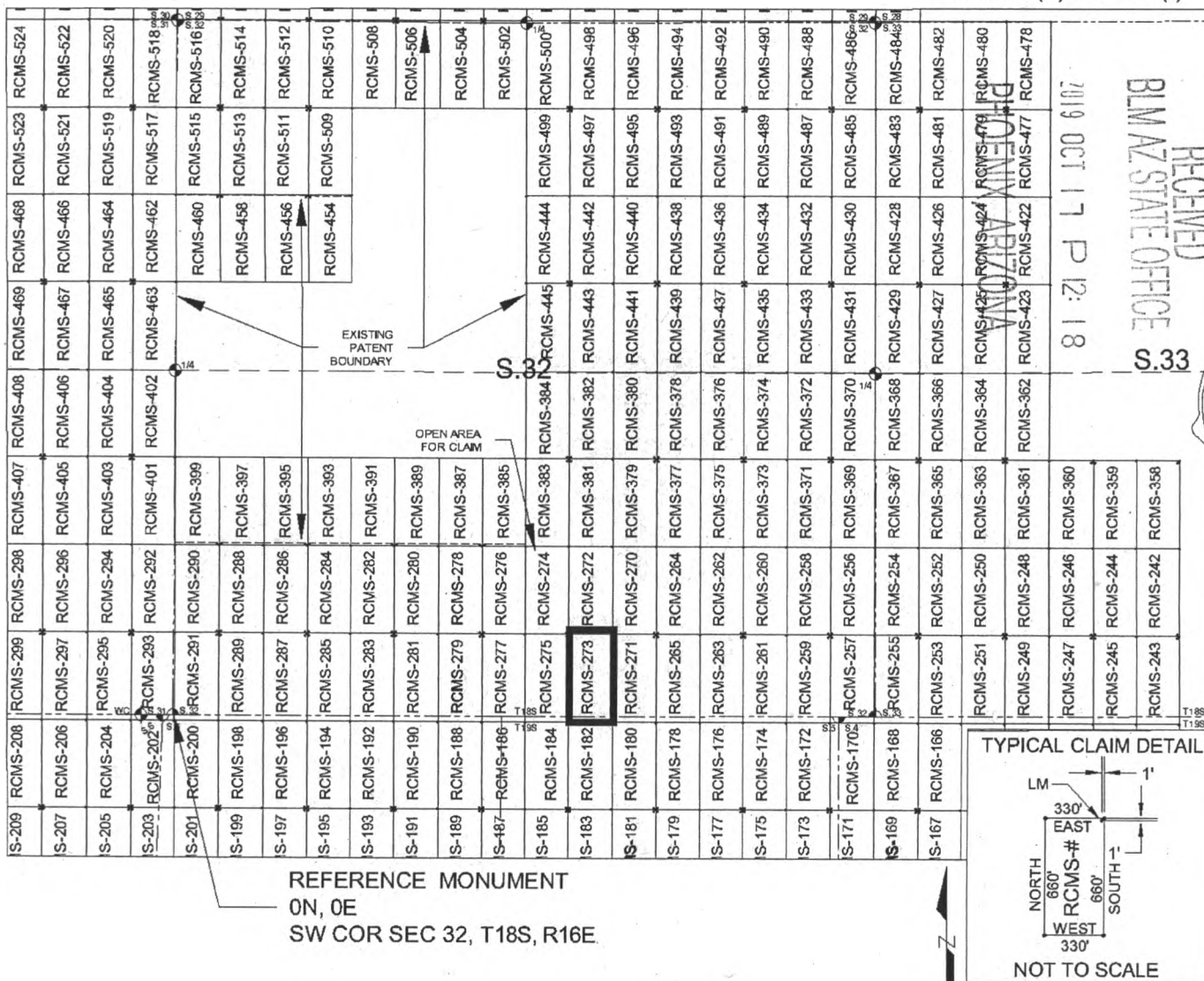
By: JOEL KARTHNER
AGENT: Darling Geomatics

AMC 457489

When Filed Return To:
 Rosemont Copper Company
 5255 East Williams Circle
 Suite 1065
 Tucson, Arizona 85711

MILL SITE MAP

Mill Site (x) Placer ()



SCALE 1" = 1320 ft.

1. The above map depicts the RCMS-273 mill site claim, which is located in Section(s) 32, Township 18 SOUTH, Range 16 EAST, and Section(s) 5, Township 19 SOUTH, Range 16 EAST, Gila & Salt River Meridian, Pima County, Arizona.
2. The type of corner and location monuments used are as follows: 2"X2"X5' WOOD POSTS.
3. The NORTHWEST CORNER of the claim is located 620 feet North and 2981 feet East from the Southwest Corner of Section 32, T18S, R16E, Gila & Salt River Meridian, Pima County, Arizona. The bearings of side lines are NORTH and SOUTH and the bearings of the end lines are EAST and WEST. Distances in feet between claim corners are 330 feet for end lines and 660 for side lines.

AMC 457489

When Filed Return To:
Rosemont Copper Company
5255 East Williams Circle
Suite 1065
Tucson, Arizona 85711

LOCATION NOTICE FOR MILL SITE CLAIM

NOTICE IS HEREBY GIVEN that the RCMS-274 mill site claim
has been located by:

Rosemont Copper Company
5255 East Williams Circle
Suite 1065
Tucson, Arizona 85711

RECEIVED
BLM AZ STATE OFFICE
2019 OCT 17 P 12:18
PHOENIX, ARIZONA

BLM
Date
Stamp

The general course of this claim is SOUTH TO NORTH and it is situated in the Rosemont Mining District in Pima County, Arizona. This claim is 660 feet in length and 330 feet in width, comprising approximately 5 acres. This claim is marked by five monuments, one at each corner and one at the location monument of each claim.

The location monument on which this notice is posted is situated within:

Section 32, Township 18 SOUTH, Range 16 EAST, Gila & Salt River Meridian, Pima County, Arizona and this claim encompasses portions of the following quarter section(s): THE SE 1/4 OF SECTION 32, T18S, R16E, Gila & Salt River Meridian, Pima County, Arizona.


The location monument is set inside the SOUTHEAST corner of the claim, approximately 1 foot WEST of the EAST line of the claim and 1 foot NORTH of the SOUTH line of the claim.

The locality of this claim with reference to some natural object or permanent monument and additional information (if any) concerning its locality are as follows:

The SOUTHEAST CORNER of the claim is located 620 feet North and 2981 feet East from the Southwest Corner of Section 32, T18S, R16E, Gila & Salt River Meridian, Pima County, Arizona.

The undersigned, as agent for and on behalf of the locator, claims the ground as described above and as set forth on the attached claim map. This mill site claim is not intended to encroach on any private fee property or federal land that is not open for location. This mill site claim has been located for the purpose of appropriating nonmineral land (if any) that may lie within the boundaries of the underlying lode claim(s). This mill site claim is not intended as an abandonment of the underlying lode claim(s).

DATED AND POSTED on the ground this 26th day of SEPT, 2019.

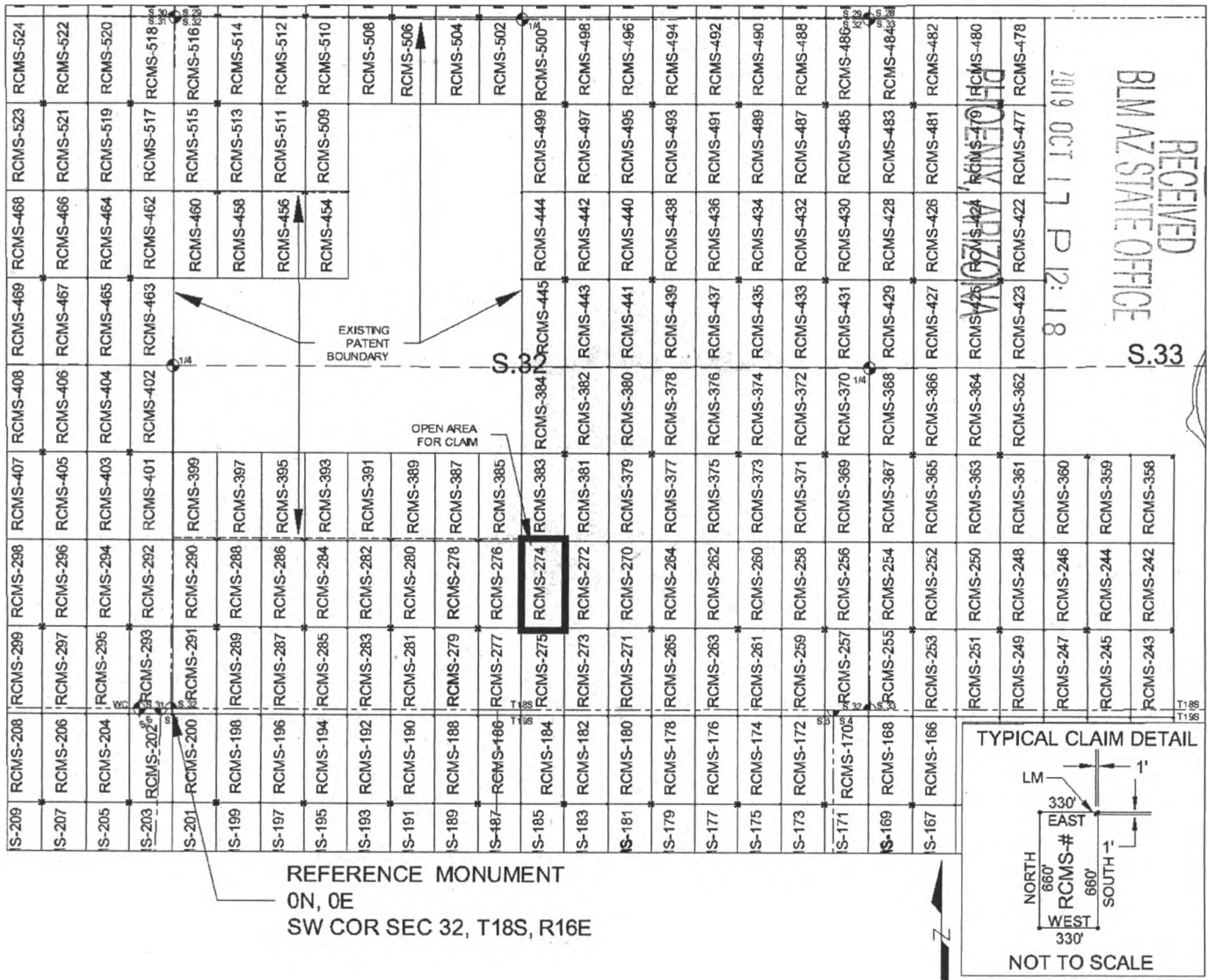
By: JOEL KARTCHNER 
AGENT: Darling Geomatics

AMC 457490

When Filed Return To:
 Rosemont Copper Company
 5255 East Williams Circle
 Suite 1065
 Tucson, Arizona 85711

MILL SITE MAP

Mill Site (x) Placer ()



RECEIVED
 BLM AZ STATE OFFICE
 2019 OCT 17 P 12:18
 S.33

SCALE 1" = 1320 ft.

1. The above map depicts the RCMS-274 mill site claim, which is located in Section(s) 32, Township 18 SOUTH, Range 16 EAST, Gila & Salt River Meridian, Pima County, Arizona.
2. The type of corner and location monuments used are as follows: 2"X2"X5' WOOD POSTS.
3. The SOUTHEAST CORNER of the claim is located 620 feet North and 2981 feet East from the Southwest Corner of Section 32, T18S, R16E, Gila & Salt River Meridian, Pima County, Arizona. The bearings of side lines are NORTH and SOUTH and the bearings of the end lines are EAST and WEST. Distances in feet between claim corners are 330 feet for end lines and 660 for side lines.


AMC 457490

When Filed Return To:
Rosemont Copper Company
5255 East Williams Circle
Suite 1065
Tucson, Arizona 85711

LOCATION NOTICE FOR MILL SITE CLAIM

NOTICE IS HEREBY GIVEN that the RCMS-275 mill site claim
has been located by:

Rosemont Copper Company
5255 East Williams Circle
Suite 1065
Tucson, Arizona 85711



The general course of this claim is NORTH TO SOUTH and it is situated in the Rosemont Mining District in Pima County, Arizona. This claim is 660 feet in length and 330 feet in width, comprising approximately 5 acres. This claim is marked by five monuments, one at each corner and one at the location monument of each claim.

The location monument on which this notice is posted is situated within:

Section 32, Township 18 SOUTH, Range 16 EAST, Gila & Salt River Meridian, Pima County, Arizona and this claim encompasses portions of the following quarter section(s): THE SE 1/4 OF SECTION 32, T18S, R16E & THE NE 1/4 OF SECTION 5, T19S, R16E, Gila & Salt River Meridian, Pima County, Arizona.


The location monument is set inside the NORTHEAST corner of the claim, approximately 1 foot WEST of the EAST line of the claim and 1 foot SOUTH of the NORTH line of the claim.

The locality of this claim with reference to some natural object or permanent monument and additional information (if any) concerning its locality are as follows:

The NORTHEAST CORNER of the claim is located 620 feet North and 2981 feet East from the Southwest Corner of Section 32, T18S, R16E, Gila & Salt River Meridian, Pima County, Arizona.

The undersigned, as agent for and on behalf of the locator, claims the ground as described above and as set forth on the attached claim map. This mill site claim is not intended to encroach on any private fee property or federal land that is not open for location. This mill site claim has been located for the purpose of appropriating nonmineral land (if any) that may lie within the boundaries of the underlying lode claim(s). This mill site claim is not intended as an abandonment of the underlying lode claim(s).

DATED AND POSTED on the ground this 26th day of SEPT, 2019.

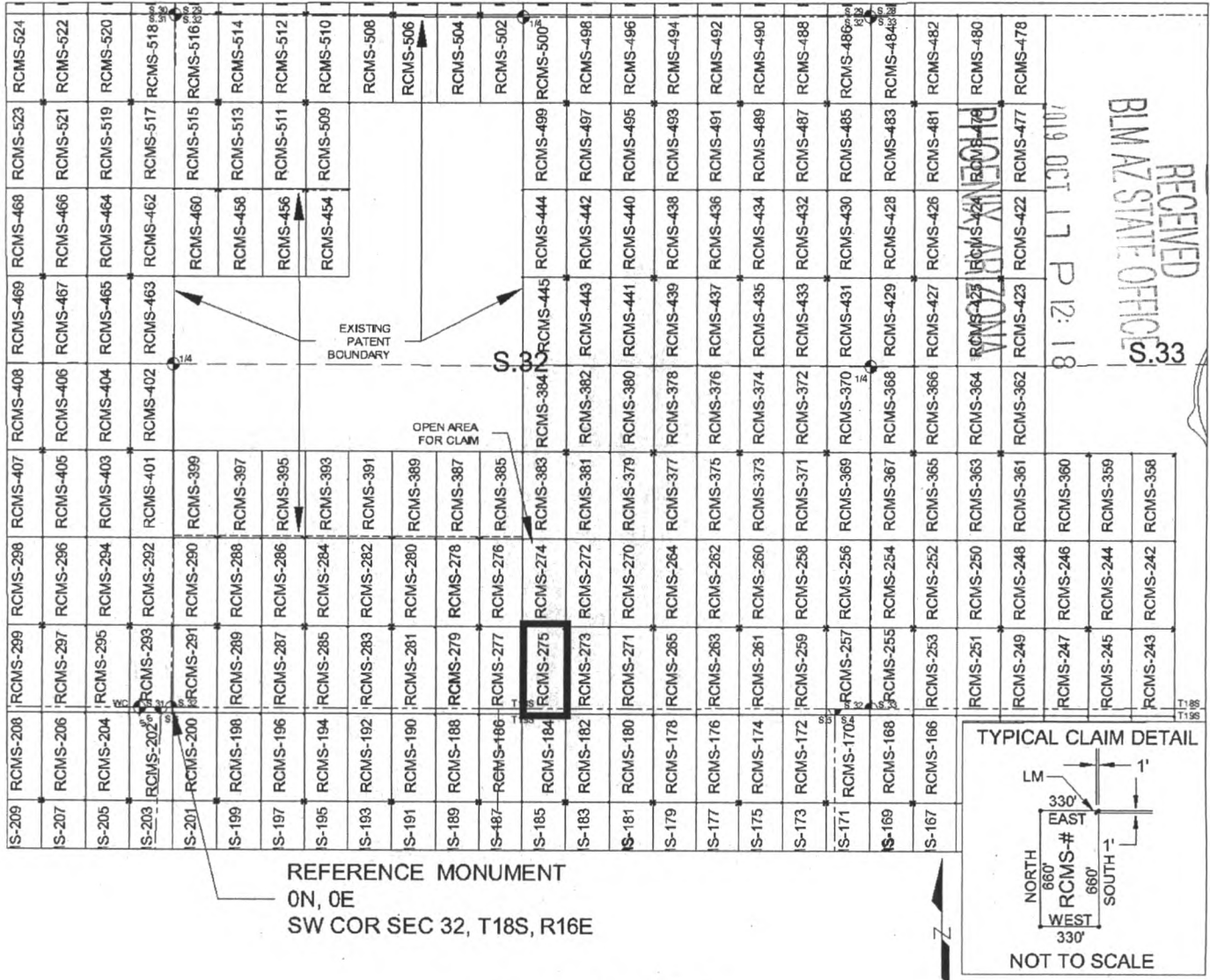
By: JOEL KARTCHNER 
AGENT: Darling Geomatics

AMC457491

When Filed Return To:
 Rosemont Copper Company
 5255 East Williams Circle
 Suite 1065
 Tucson, Arizona 85711

MILL SITE MAP

Mill Site (x) Placer ()



SCALE 1" = 1320 ft.

1. The above map depicts the RCMS-275 mill site claim, which is located in Section(s) 32, Township 18 SOUTH, Range 16 EAST, and Section(s) 5, Township 19 SOUTH, Range 16 EAST, Gila & Salt River Meridian, Pima County, Arizona.
2. The type of corner and location monuments used are as follows: 2"X2"X5' WOOD POSTS.
3. The NORTHEAST CORNER of the claim is located 620 feet North and 2981 feet East from the Southwest Corner of Section 32, T18S, R16E, Gila & Salt River Meridian, Pima County, Arizona. The bearings of side lines are NORTH and SOUTH and the bearings of the end lines are EAST and WEST. Distances in feet between claim corners are 330 feet for end lines and 660 for side lines.

AMC 457491

When Filed Return To:
Rosemont Copper Company
5255 East Williams Circle
Suite 1065
Tucson, Arizona 85711

LOCATION NOTICE FOR MILL SITE CLAIM

NOTICE IS HEREBY GIVEN that the RCMS-276 mill site claim
has been located by:

Rosemont Copper Company
5255 East Williams Circle
Suite 1065
Tucson, Arizona 85711

RECEIVED BLM AZ STATE OFFICE 2019 OCT 17 P 12:18 PHOENIX, ARIZONA	BLM Date Stamp
--	----------------------

The general course of this claim is SOUTH TO NORTH and it is situated in the Rosemont Mining District in Pima County, Arizona. This claim is 660 feet in length and 330 feet in width, comprising approximately 5 acres. This claim is marked by five monuments, one at each corner and one at the location monument of each claim.

The location monument on which this notice is posted is situated within:

Section 32, Township 18 SOUTH, Range 16 EAST, Gila & Salt River Meridian, Pima County, Arizona and this claim encompasses portions of the following quarter section(s): THE SW 1/4 OF SECTION 32 & THE SE 1/4 OF SECTION 32, T18S, R16E, Gila & Salt River Meridian, Pima County, Arizona.

The location monument is set inside the SOUTHWEST corner of the claim, approximately 1 foot EAST of the WEST line of the claim and 1 foot NORTH of the SOUTH line of the claim.

The locality of this claim with reference to some natural object or permanent monument and additional information (if any) concerning its locality are as follows:

The SOUTHWEST CORNER of the claim is located 620 feet North and 2321 feet East from the Southwest Corner of Section 32, T18S, R16E, Gila & Salt River Meridian, Pima County, Arizona.

The undersigned, as agent for and on behalf of the locator, claims the ground as described above and as set forth on the attached claim map. This mill site claim is not intended to encroach on any private fee property or federal land that is not open for location. This mill site claim has been located for the purpose of appropriating nonmineral land (if any) that may lie within the boundaries of the underlying lode claim(s). This mill site claim is not intended as an abandonment of the underlying lode claim(s).

DATED AND POSTED on the ground this 26th day of SEPT, 2019.

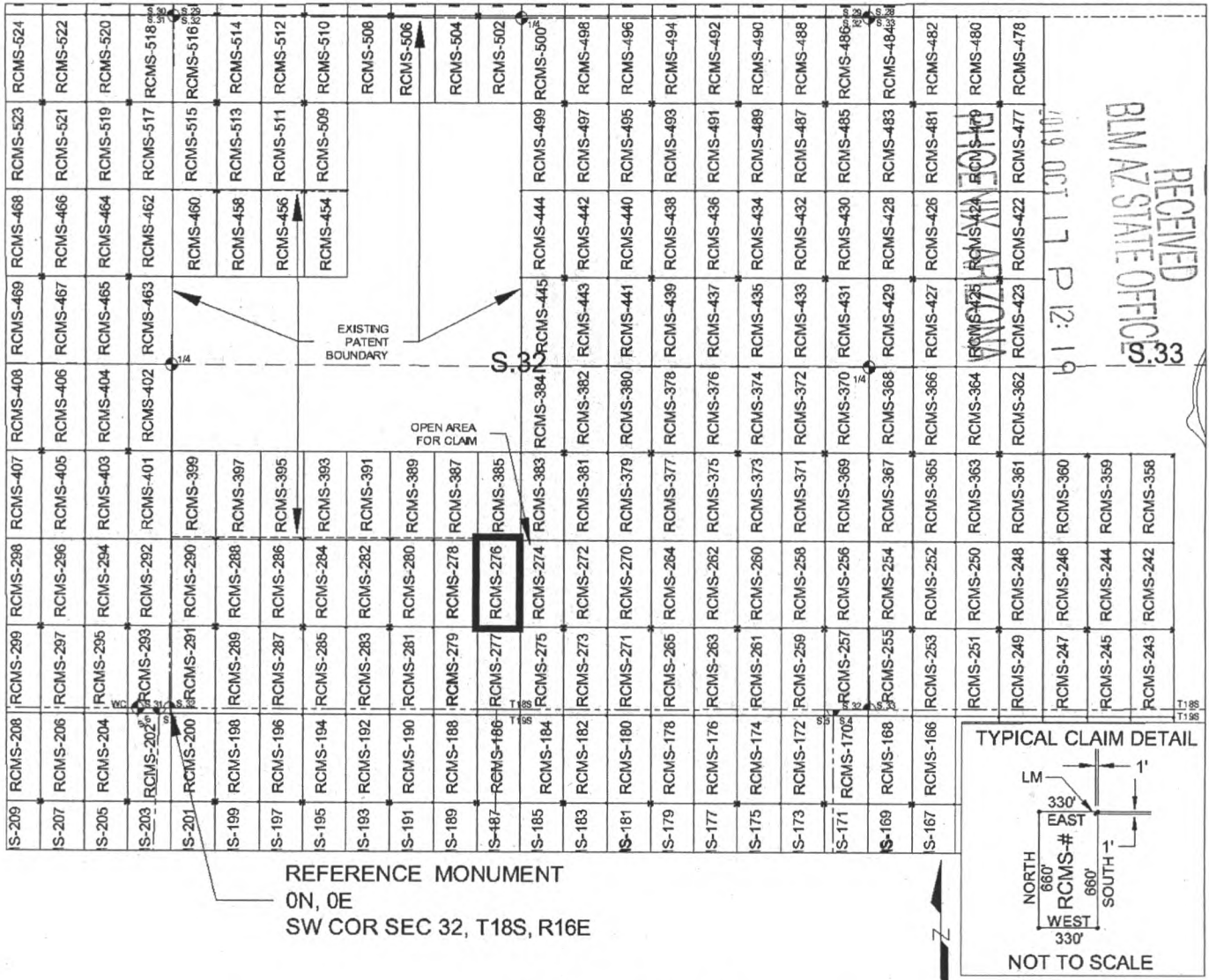
By: JOEL KARTCHNER
AGENT: Darling Geomatics

AMC457492

When Filed Return To:
 Rosemont Copper Company
 5255 East Williams Circle
 Suite 1065
 Tucson, Arizona 85711

MILL SITE MAP

Mill Site (x) Placer ()



SCALE 1" = 1320 ft.

1. The above map depicts the RCMS-276 mill site claim, which is located in Section(s) 32, Township 18 SOUTH, Range 16 EAST, Gila & Salt River Meridian, Pima County, Arizona.
2. The type of corner and location monuments used are as follows: 2"X2"X5' WOOD POSTS.
3. The SOUTHWEST CORNER of the claim is located 620 feet North and 2321 feet East from the Southwest Corner of Section 32, T18S, R16E, Gila & Salt River Meridian, Pima County, Arizona. The bearings of side lines are NORTH and SOUTH and the bearings of the end lines are EAST and WEST. Distances in feet between claim corners are 330 feet for end lines and 660 for side lines.


AMC457492

When Filed Return To:
Rosemont Copper Company
5255 East Williams Circle
Suite 1065
Tucson, Arizona 85711

LOCATION NOTICE FOR MILL SITE CLAIM

NOTICE IS HEREBY GIVEN that the RCMS-277 mill site claim
has been located by:

Rosemont Copper Company
5255 East Williams Circle
Suite 1065
Tucson, Arizona 85711



The general course of this claim is NORTH TO SOUTH and it is situated in the Rosemont Mining District in Pima County, Arizona. This claim is 660 feet in length and 330 feet in width, comprising approximately 5 acres. This claim is marked by five monuments, one at each corner and one at the location monument of each claim.

The location monument on which this notice is posted is situated within:

Section 32, Township 18 SOUTH, Range 16 EAST, Gila & Salt River Meridian, Pima County, Arizona and this claim encompasses portions of the following quarter section(s): THE SE 1/4 OF SECTION 32 & THE SW 1/4 OF SECTION 32, T18S, R16E, THE NE 1/4 OF SECTION 5 & THE NW 1/4 OF SECTION 5, T19S, R16E, Gila & Salt River Meridian, Pima County, Arizona.

The location monument is set inside the NORTHWEST corner of the claim, approximately 1 foot EAST of the WEST line of the claim and 1 foot SOUTH of the NORTH line of the claim.

The locality of this claim with reference to some natural object or permanent monument and additional information (if any) concerning its locality are as follows:

The NORTHWEST CORNER of the claim is located 620 feet North and 2321 feet East from the Southwest Corner of Section 32, T18S, R16E, Gila & Salt River Meridian, Pima County, Arizona.

The undersigned, as agent for and on behalf of the locator, claims the ground as described above and as set forth on the attached claim map. This mill site claim is not intended to encroach on any private fee property or federal land that is not open for location. This mill site claim has been located for the purpose of appropriating nonmineral land (if any) that may lie within the boundaries of the underlying lode claim(s). This mill site claim is not intended as an abandonment of the underlying lode claim(s).

DATED AND POSTED on the ground this 26th day of SEPT, 2019.

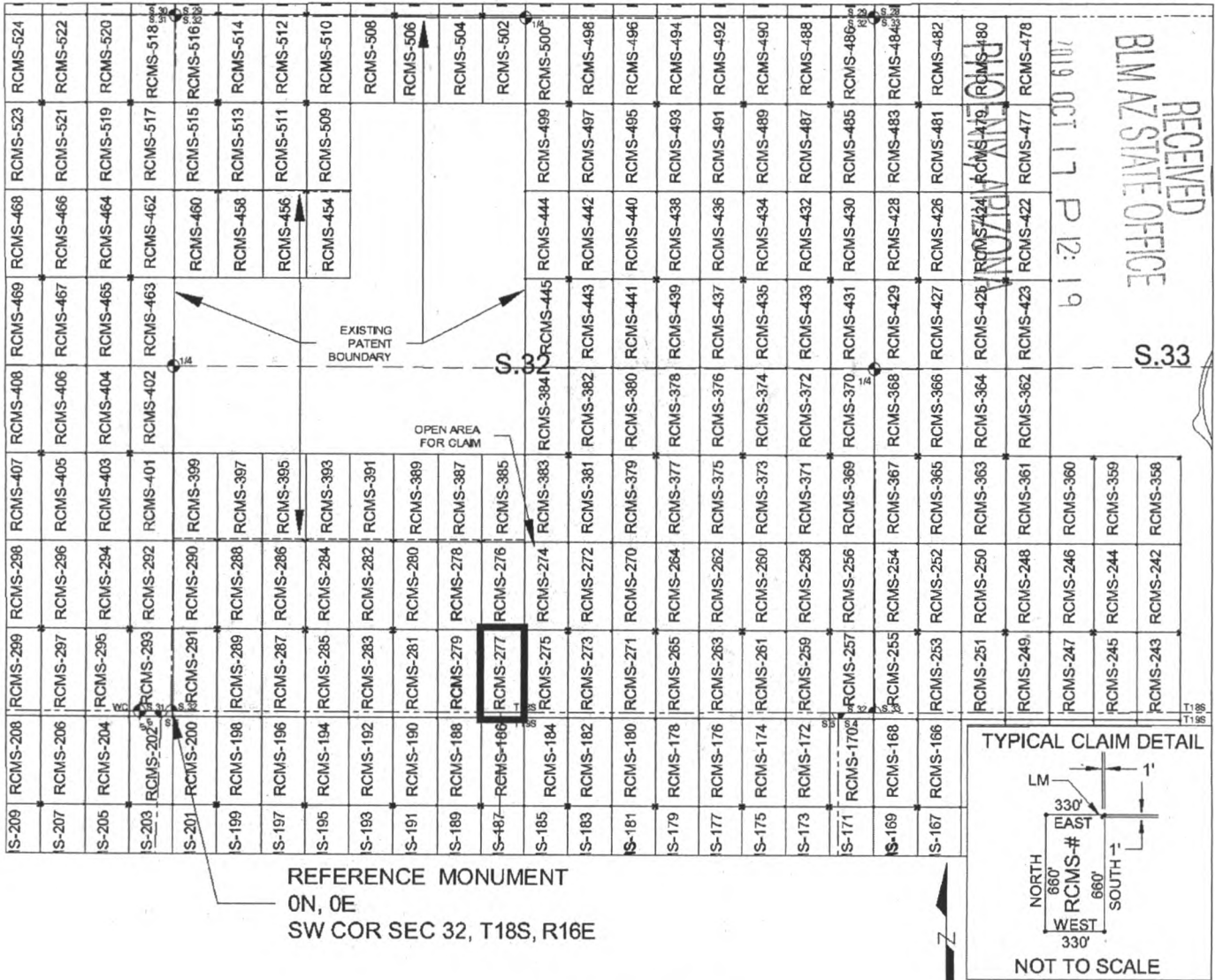
By: JOEL KARTCHNER 
AGENT: Darling Geomatics

AMC 457493

When Filed Return To:
 Rosemont Copper Company
 5255 East Williams Circle
 Suite 1065
 Tucson, Arizona 85711

MILL SITE MAP

Mill Site (x) Placer ()



SCALE 1" = 1320 ft.

1. The above map depicts the RCMS-277 mill site claim, which is located in Section(s) 32, Township 18 SOUTH, Range 16 EAST, and Section(s) 5, Township 19 SOUTH, Range 16 EAST, Gila & Salt River Meridian, Pima County, Arizona.
2. The type of corner and location monuments used are as follows: 2"X2"X5' WOOD POSTS.
3. The NORTHWEST CORNER of the claim is located 620 feet North and 2321 feet East from the Southwest Corner of Section 32, T18S, R16E, Gila & Salt River Meridian, Pima County, Arizona. The bearings of side lines are NORTH and SOUTH and the bearings of the end lines are EAST and WEST. Distances in feet between claim corners are 330 feet for end lines and 660 for side lines.

AMC 457493

When Filed Return To:
Rosemont Copper Company
5255 East Williams Circle
Suite 1065
Tucson, Arizona 85711

LOCATION NOTICE FOR MILL SITE CLAIM

NOTICE IS HEREBY GIVEN that the RCMS-278 mill site claim has been located by:

Rosemont Copper Company
5255 East Williams Circle
Suite 1065
Tucson, Arizona 85711

RECEIVED
BLM AZ STATE OFFICE
2019 OCT 17 P 12:19
PHOENIX, ARIZONA

BLM
Date
Stamp

The general course of this claim is SOUTH TO NORTH and it is situated in the Rosemont Mining District in Pima County, Arizona. This claim is 660 feet in length and 330 feet in width, comprising approximately 5 acres. This claim is marked by five monuments, one at each corner and one at the location monument of each claim.

The location monument on which this notice is posted is situated within:
Section 32, Township 18 SOUTH, Range 16 EAST, Gila & Salt River Meridian, Pima County, Arizona and this claim encompasses portions of the following quarter section(s): THE SW 1/4 OF SECTION 32, T18S, R16E, Gila & Salt River Meridian, Pima County, Arizona.

The location monument is set inside the SOUTHEAST corner of the claim, approximately 1 foot WEST of the EAST line of the claim and 1 foot NORTH of the SOUTH line of the claim.

The locality of this claim with reference to some natural object or permanent monument and additional information (if any) concerning its locality are as follows:

The SOUTHEAST CORNER of the claim is located 620 feet North and 2321 feet East from the Southwest Corner of Section 32, T18S, R16E, Gila & Salt River Meridian, Pima County, Arizona.

The undersigned, as agent for and on behalf of the locator, claims the ground as described above and as set forth on the attached claim map. This mill site claim is not intended to encroach on any private fee property or federal land that is not open for location. This mill site claim has been located for the purpose of appropriating nonmineral land (if any) that may lie within the boundaries of the underlying lode claim(s). This mill site claim is not intended as an abandonment of the underlying lode claim(s).

DATED AND POSTED on the ground this 26th day of SEPT, 2019.

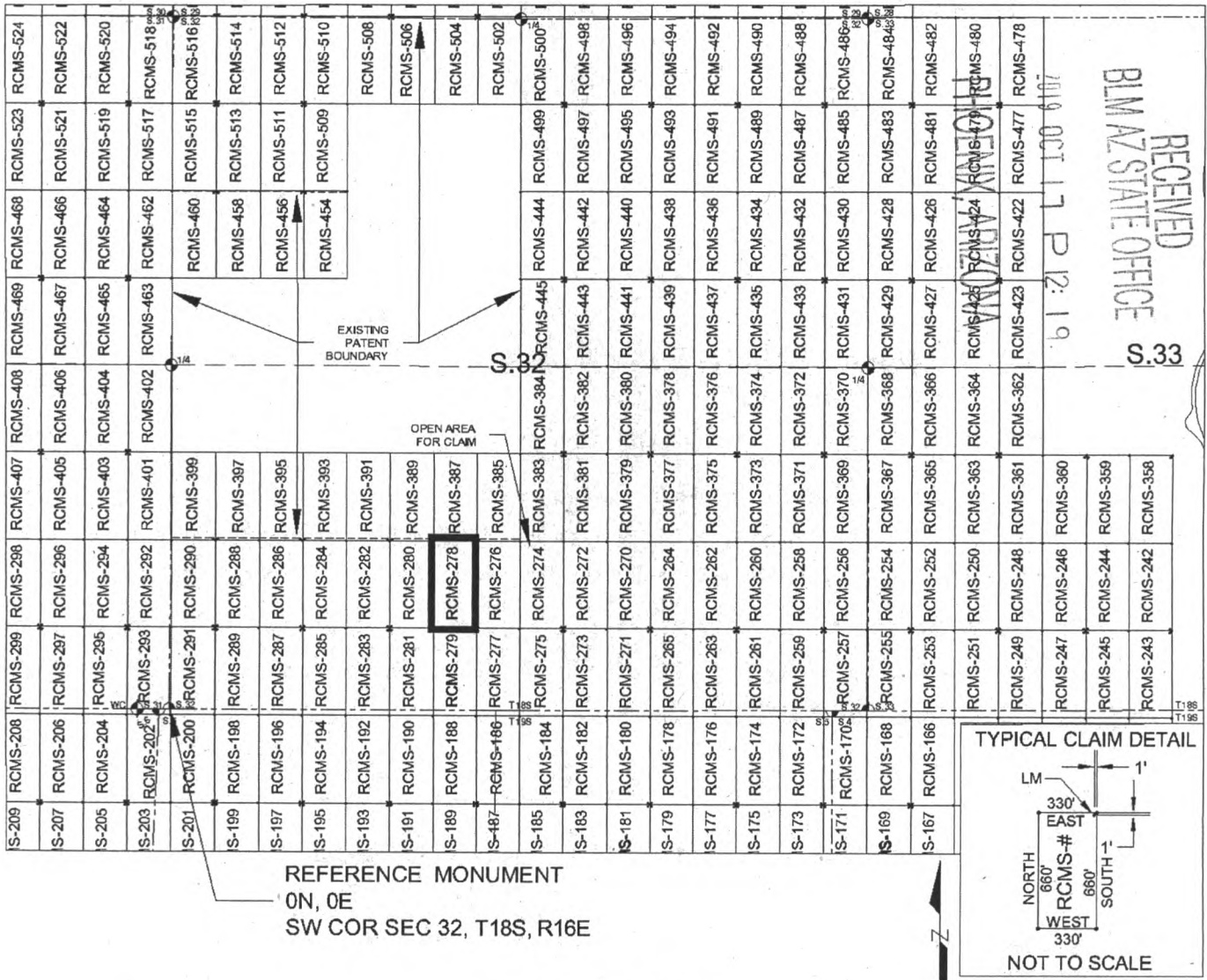
By: JOEL KARTCHNER 
AGENT: Darling Geomatics

AMC457494

When Filed Return To:
 Rosemont Copper Company
 5255 East Williams Circle
 Suite 1065
 Tucson, Arizona 85711

MILL SITE MAP

Mill Site (x) Placer ()



SCALE 1" = 1320 ft.

1. The above map depicts the RCMS-278 mill site claim, which is located in Section(s) 32, Township 18 SOUTH, Range 16 EAST, Gila & Salt River Meridian, Pima County, Arizona.
2. The type of corner and location monuments used are as follows: 2"X2"X5' WOOD POSTS.
3. The SOUTHEAST CORNER of the claim is located 620 feet North and 2321 feet East from the Southwest Corner of Section 32, T18S, R16E, Gila & Salt River Meridian, Pima County, Arizona. The bearings of side lines are NORTH and SOUTH and the bearings of the end lines are EAST and WEST. Distances in feet between claim corners are 330 feet for end lines and 660 for side lines.

AMC 457494

When Filed Return To:
Rosemont Copper Company
5255 East Williams Circle
Suite 1065
Tucson, Arizona 85711

LOCATION NOTICE FOR MILL SITE CLAIM

NOTICE IS HEREBY GIVEN that the RCMS-279 mill site claim
has been located by:

Rosemont Copper Company
5255 East Williams Circle
Suite 1065
Tucson, Arizona 85711

RECEIVED
BLM AZ STATE OFFICE
2019 OCT 17 P 12:19
PHOENIX, ARIZONA

BLM
Date
Stamp

The general course of this claim is NORTH TO SOUTH and it is situated in the Rosemont Mining District in Pima County, Arizona. This claim is 660 feet in length and 330 feet in width, comprising approximately 5 acres. This claim is marked by five monuments, one at each corner and one at the location monument of each claim.

The location monument on which this notice is posted is situated within:

Section 32, Township 18 SOUTH, Range 16 EAST, Gila & Salt River Meridian, Pima County, Arizona and this claim encompasses portions of the following quarter section(s): THE SW 1/4 OF SECTION 32, T18S, R16E & THE NW 1/4 OF SECTION 5, T19S, R16E, Gila & Salt River Meridian, Pima County, Arizona.

The location monument is set inside the NORTHEAST corner of the claim, approximately 1 foot WEST of the EAST line of the claim and 1 foot SOUTH of the NORTH line of the claim.

The locality of this claim with reference to some natural object or permanent monument and additional information (if any) concerning its locality are as follows:

The NORTHEAST CORNER of the claim is located 620 feet North and 2321 feet East from the Southwest Corner of Section 32, T18S, R16E, Gila & Salt River Meridian, Pima County, Arizona.

The undersigned, as agent for and on behalf of the locator, claims the ground as described above and as set forth on the attached claim map. This mill site claim is not intended to encroach on any private fee property or federal land that is not open for location. This mill site claim has been located for the purpose of appropriating nonmineral land (if any) that may lie within the boundaries of the underlying lode claim(s). This mill site claim is not intended as an abandonment of the underlying lode claim(s).

DATED AND POSTED on the ground this 26th day of SEPT, 2019.

By: JOEL KARTCHNER
AGENT: Darling Geomatics

AMC457495

When Filed Return To:
 Rosemont Copper Company
 5255 East Williams Circle
 Suite 1065
 Tucson, Arizona 85711

MILL SITE MAP

Mill Site (x) Placer ()



SCALE 1" = 1320 ft.

1. The above map depicts the RCMS-279 mill site claim, which is located in Section(s) 32, Township 18 SOUTH, Range 16 EAST, and Section(s) 5, Township 19 SOUTH, Range 16 EAST, Gila & Salt River Meridian, Pima County, Arizona.
2. The type of corner and location monuments used are as follows: 2"X2"X5' WOOD POSTS.
3. The NORTHEAST CORNER of the claim is located 620 feet North and 2321 feet East from the Southwest Corner of Section 32, T18S, R16E, Gila & Salt River Meridian, Pima County, Arizona. The bearings of side lines are NORTH and SOUTH and the bearings of the end lines are EAST and WEST. Distances in feet between claim corners are 330 feet for end lines and 660 for side lines.


AMC457495

When Filed Return To:
Rosemont Copper Company
5255 East Williams Circle
Suite 1065
Tucson, Arizona 85711

LOCATION NOTICE FOR MILL SITE CLAIM

NOTICE IS HEREBY GIVEN that the RCMS-280 mill site claim
has been located by:

Rosemont Copper Company
5255 East Williams Circle
Suite 1065
Tucson, Arizona 85711



The general course of this claim is SOUTH TO NORTH and it is situated in the Rosemont Mining District in Pima County, Arizona. This claim is 660 feet in length and 330 feet in width, comprising approximately 5 acres. This claim is marked by five monuments, one at each corner and one at the location monument of each claim.

The location monument on which this notice is posted is situated within:

Section 32, Township 18 SOUTH, Range 16 EAST, Gila & Salt River Meridian, Pima County, Arizona and this claim encompasses portions of the following quarter section(s): THE SW 1/4 OF SECTION 32, T18S, R16E, Gila & Salt River Meridian, Pima County, Arizona.

The location monument is set inside the SOUTHWEST corner of the claim, approximately 1 foot EAST of the WEST line of the claim and 1 foot NORTH of the SOUTH line of the claim.

The locality of this claim with reference to some natural object or permanent monument and additional information (if any) concerning its locality are as follows:

The SOUTHWEST CORNER of the claim is located 620 feet North and 1661 feet East from the Southwest Corner of Section 32, T18S, R16E, Gila & Salt River Meridian, Pima County, Arizona.

The undersigned, as agent for and on behalf of the locator, claims the ground as described above and as set forth on the attached claim map. This mill site claim is not intended to encroach on any private fee property or federal land that is not open for location. This mill site claim has been located for the purpose of appropriating nonmineral land (if any) that may lie within the boundaries of the underlying lode claim(s). This mill site claim is not intended as an abandonment of the underlying lode claim(s).

DATED AND POSTED on the ground this 26th day of SEPT, 2019.

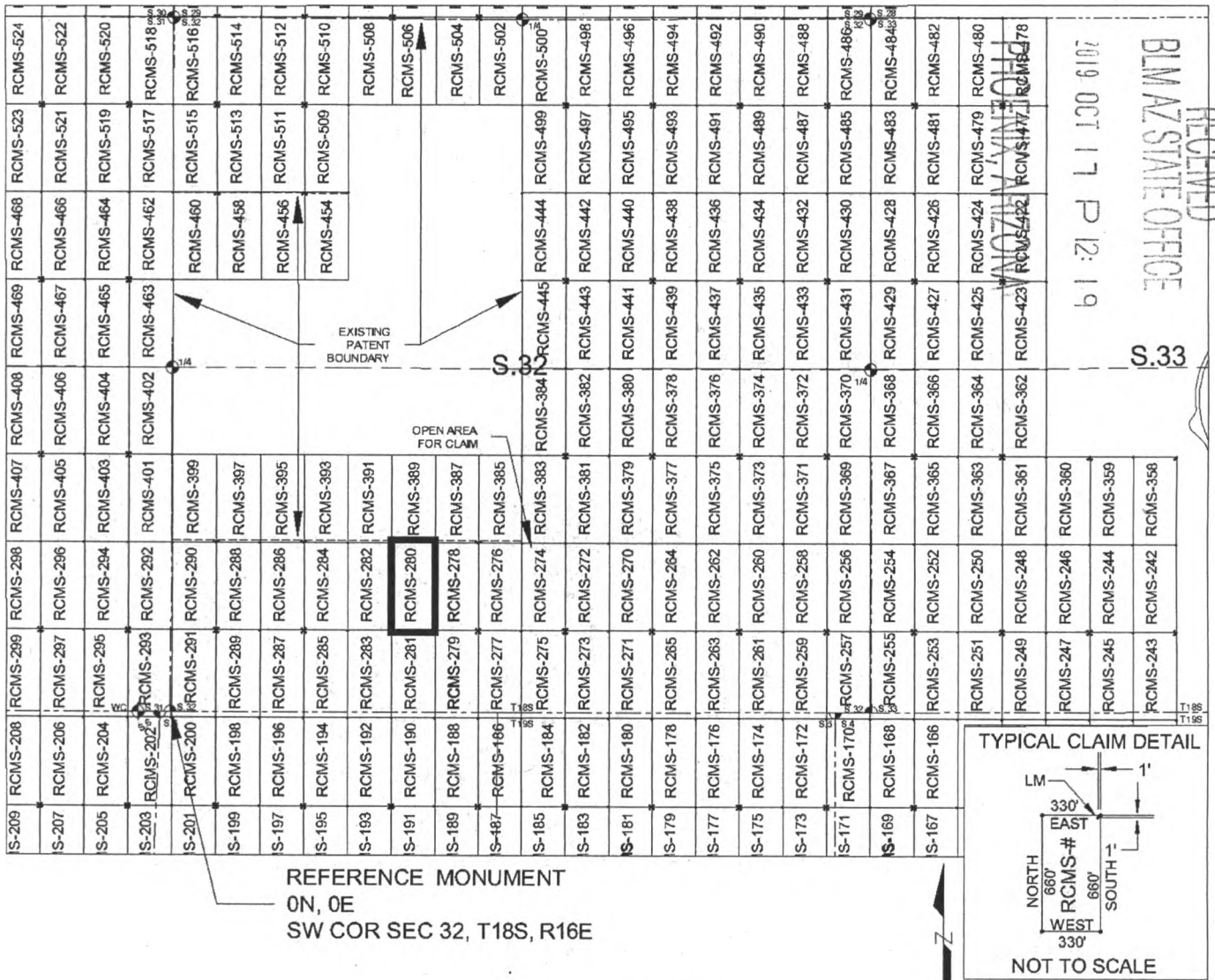
By: JOEL KARTOWER
AGENT: Darling Geomatics

AMC45749b

When Filed Return To:
 Rosemont Copper Company
 5255 East Williams Circle
 Suite 1065
 Tucson, Arizona 85711

MILL SITE MAP

Mill Site (x) Placer ()



SCALE 1" = 1320 ft.

1. The above map depicts the RCMS-280 mill site claim, which is located in Section(s) 32, Township 18 SOUTH, Range 16 EAST, Gila & Salt River Meridian, Pima County, Arizona.
2. The type of corner and location monuments used are as follows: 2"X2"X5' WOOD POSTS.
3. The SOUTHWEST CORNER of the claim is located 620 feet North and 1661 feet East from the Southwest Corner of Section 32, T18S, R16E, Gila & Salt River Meridian, Pima County, Arizona. The bearings of side lines are NORTH and SOUTH and the bearings of the end lines are EAST and WEST. Distances in feet between claim corners are 330 feet for end lines and 660 for side lines.

AMC457496

When Filed Return To:
Rosemont Copper Company
5255 East Williams Circle
Suite 1065
Tucson, Arizona 85711

LOCATION NOTICE FOR MILL SITE CLAIM

NOTICE IS HEREBY GIVEN that the RCMS-281 mill site claim
has been located by:

Rosemont Copper Company
5255 East Williams Circle
Suite 1065
Tucson, Arizona 85711

RECEIVED
BLM AZ STATE OFFICE
2019 OCT 17 P 12:19
PHOENIX, ARIZONA

BLM
Date
Stamp

The general course of this claim is NORTH TO SOUTH and it is situated in the Rosemont Mining District in Pima County, Arizona. This claim is 660 feet in length and 330 feet in width, comprising approximately 5 acres. This claim is marked by five monuments, one at each corner and one at the location monument of each claim.

The location monument on which this notice is posted is situated within:

Section 32, Township 18 SOUTH, Range 16 EAST, Gila & Salt River Meridian, Pima County, Arizona and this claim encompasses portions of the following quarter section(s): THE SW 1/4 OF SECTION 32, T18S, R16E & THE NW 1/4 OF SECTION 5, T19S, R16E, Gila & Salt River Meridian, Pima County, Arizona.

The location monument is set inside the NORTHWEST corner of the claim, approximately 1 foot EAST of the WEST line of the claim and 1 foot SOUTH of the NORTH line of the claim.

The locality of this claim with reference to some natural object or permanent monument and additional information (if any) concerning its locality are as follows:

The NORTHWEST CORNER of the claim is located 620 feet North and 1661 feet East from the Southwest Corner of Section 32, T18S, R16E, Gila & Salt River Meridian, Pima County, Arizona.

The undersigned, as agent for and on behalf of the locator, claims the ground as described above and as set forth on the attached claim map. This mill site claim is not intended to encroach on any private fee property or federal land that is not open for location. This mill site claim has been located for the purpose of appropriating nonmineral land (if any) that may lie within the boundaries of the underlying lode claim(s). This mill site claim is not intended as an abandonment of the underlying lode claim(s).

DATED AND POSTED on the ground this 26th day of SEPT, 2019.

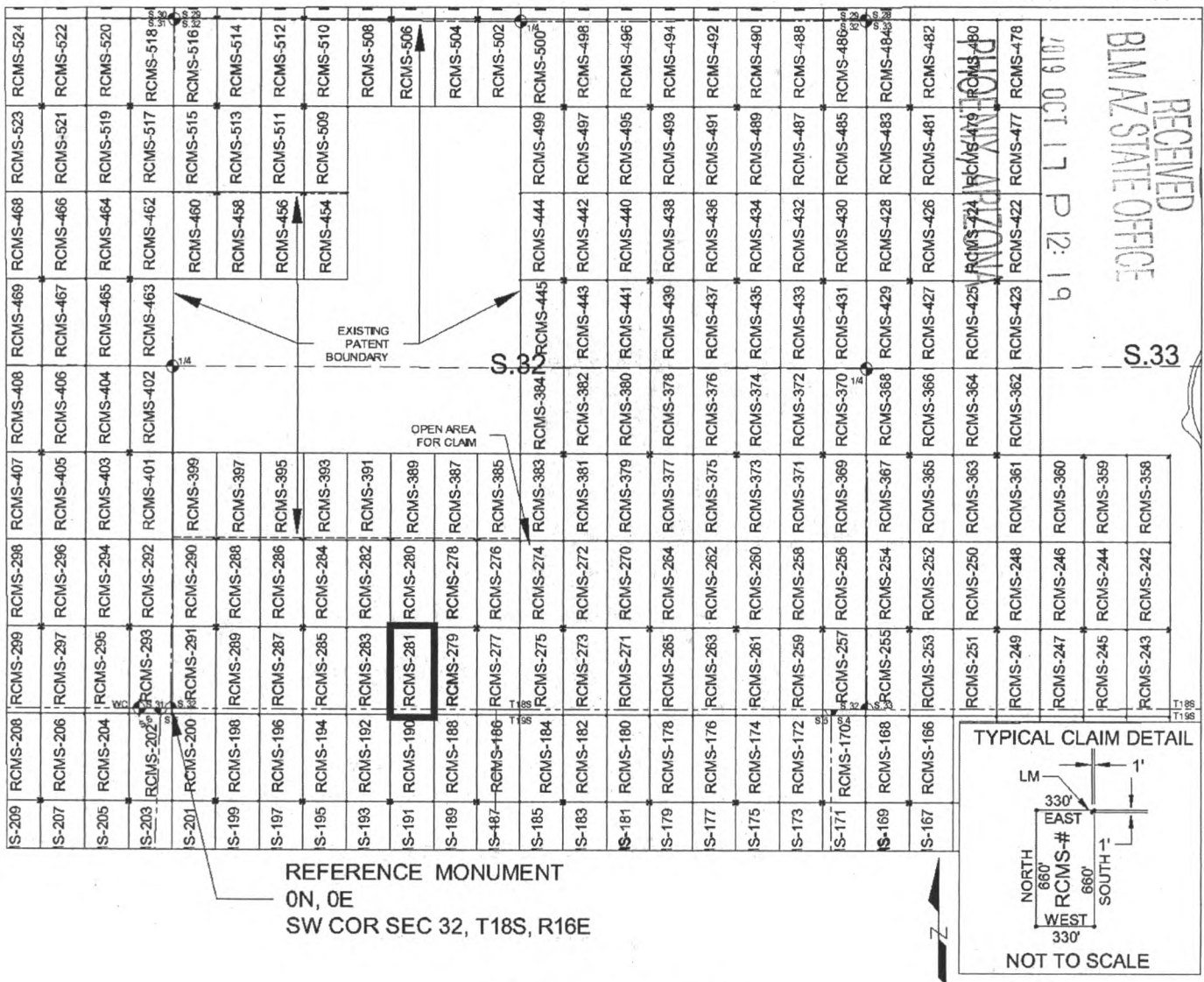
By: JOEL KATZNER
AGENT: Darling Geomatics

AMC457497

When Filed Return To:
 Rosemont Copper Company
 5255 East Williams Circle
 Suite 1065
 Tucson, Arizona 85711

MILL SITE MAP

Mill Site (x) Placer ()



SCALE 1" = 1320 ft.

1. The above map depicts the RCMS-281 mill site claim, which is located in Section(s) 32, Township 18 SOUTH, Range 16 EAST, and Section(s) 5, Township 19 SOUTH, Range 16 EAST, Gila & Salt River Meridian, Pima County, Arizona.
2. The type of corner and location monuments used are as follows: 2"X2"X5' WOOD POSTS.
3. The NORTHWEST CORNER of the claim is located 620 feet North and 1661 feet East from the Southwest Corner of Section 32, T18S, R16E, Gila & Salt River Meridian, Pima County, Arizona. The bearings of side lines are NORTH and SOUTH and the bearings of the end lines are EAST and WEST. Distances in feet between claim corners are 330 feet for end lines and 660 for side lines.

AMC457497

When Filed Return To:
Rosemont Copper Company
5255 East Williams Circle
Suite 1065
Tucson, Arizona 85711

LOCATION NOTICE FOR MILL SITE CLAIM

NOTICE IS HEREBY GIVEN that the RCMS-282 mill site claim
has been located by:

Rosemont Copper Company
5255 East Williams Circle
Suite 1065
Tucson, Arizona 85711

BLM Date Stamp	RECEIVED BLM AZ STATE OFFICE 2019 OCT 17 P 12:19 PHOENIX, ARIZONA
----------------------	--

The general course of this claim is SOUTH TO NORTH and it is situated in the Rosemont Mining District in Pima County, Arizona. This claim is 660 feet in length and 330 feet in width, comprising approximately 5 acres. This claim is marked by five monuments, one at each corner and one at the location monument of each claim.

The location monument on which this notice is posted is situated within:
Section 32, Township 18 SOUTH, Range 16 EAST, Gila & Salt River Meridian, Pima County, Arizona and this claim encompasses portions of the following quarter section(s): THE SW 1/4 OF SECTION 32, T18S, R16E, Gila & Salt River Meridian, Pima County, Arizona.

The location monument is set inside the SOUTHEAST corner of the claim, approximately 1 foot WEST of the EAST line of the claim and 1 foot NORTH of the SOUTH line of the claim.

The locality of this claim with reference to some natural object or permanent monument and additional information (if any) concerning its locality are as follows:

The SOUTHEAST CORNER of the claim is located 620 feet North and 1661 feet East from the Southwest Corner of Section 32, T18S, R16E, Gila & Salt River Meridian, Pima County, Arizona.

The undersigned, as agent for and on behalf of the locator, claims the ground as described above and as set forth on the attached claim map. This mill site claim is not intended to encroach on any private fee property or federal land that is not open for location. This mill site claim has been located for the purpose of appropriating nonmineral land (if any) that may lie within the boundaries of the underlying lode claim(s). This mill site claim is not intended as an abandonment of the underlying lode claim(s).

DATED AND POSTED on the ground this 26th day of SEPT, 2019.

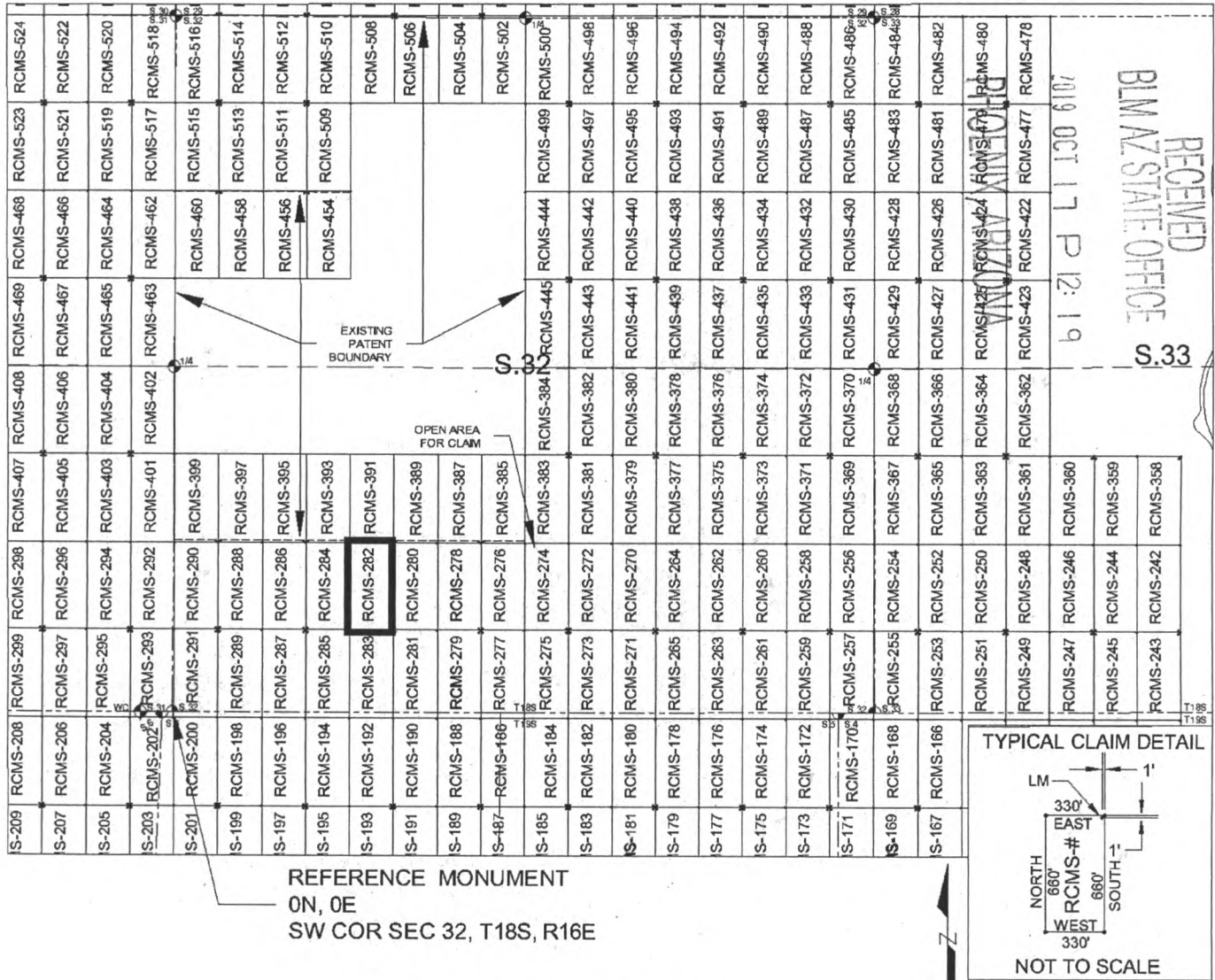
By: JOEL KRETCHNER
AGENT: Darling Geomatics

AMC 457498

When Filed Return To:
 Rosemont Copper Company
 5255 East Williams Circle
 Suite 1065
 Tucson, Arizona 85711

MILL SITE MAP

Mill Site (x) Placer ()



SCALE 1" = 1320 ft.

1. The above map depicts the RCMS-282 mill site claim, which is located in Section(s) 32, Township 18 SOUTH, Range 16 EAST, Gila & Salt River Meridian, Pima County, Arizona.
2. The type of corner and location monuments used are as follows: 2"X2"X5' WOOD POSTS.
3. The SOUTHEAST CORNER of the claim is located 620 feet North and 1661 feet East from the Southwest Corner of Section 32, T18S, R16E, Gila & Salt River Meridian, Pima County, Arizona. The bearings of side lines are NORTH and SOUTH and the bearings of the end lines are EAST and WEST. Distances in feet between claim corners are 330 feet for end lines and 660 for side lines.


AMC 457498

When Filed Return To:
Rosemont Copper Company
5255 East Williams Circle
Suite 1065
Tucson, Arizona 85711

LOCATION NOTICE FOR MILL SITE CLAIM

NOTICE IS HEREBY GIVEN that the RCMS-283 mill site claim
has been located by:

Rosemont Copper Company
5255 East Williams Circle
Suite 1065
Tucson, Arizona 85711



The general course of this claim is NORTH TO SOUTH and it is situated in the Rosemont Mining District in Pima County, Arizona. This claim is 660 feet in length and 330 feet in width, comprising approximately 5 acres. This claim is marked by five monuments, one at each corner and one at the location monument of each claim.

The location monument on which this notice is posted is situated within:
Section 32, Township 18 SOUTH, Range 16 EAST, Gila & Salt River Meridian, Pima County, Arizona and this claim encompasses portions of the following quarter section(s): THE SW 1/4 OF SECTION 32, T18S, R16E & THE NW 1/4 OF SECTION 5, T19S, R16E, Gila & Salt River Meridian, Pima County, Arizona.

The location monument is set inside the NORTHEAST corner of the claim, approximately 1 foot WEST of the EAST line of the claim and 1 foot SOUTH of the NORTH line of the claim.

The locality of this claim with reference to some natural object or permanent monument and additional information (if any) concerning its locality are as follows:

The NORTHEAST CORNER of the claim is located 620 feet North and 1661 feet East from the Southwest Corner of Section 32, T18S, R16E, Gila & Salt River Meridian, Pima County, Arizona.

The undersigned, as agent for and on behalf of the locator, claims the ground as described above and as set forth on the attached claim map. This mill site claim is not intended to encroach on any private fee property or federal land that is not open for location. This mill site claim has been located for the purpose of appropriating nonmineral land (if any) that may lie within the boundaries of the underlying lode claim(s). This mill site claim is not intended as an abandonment of the underlying lode claim(s).

DATED AND POSTED on the ground this 26th day of SEPT, 2019.

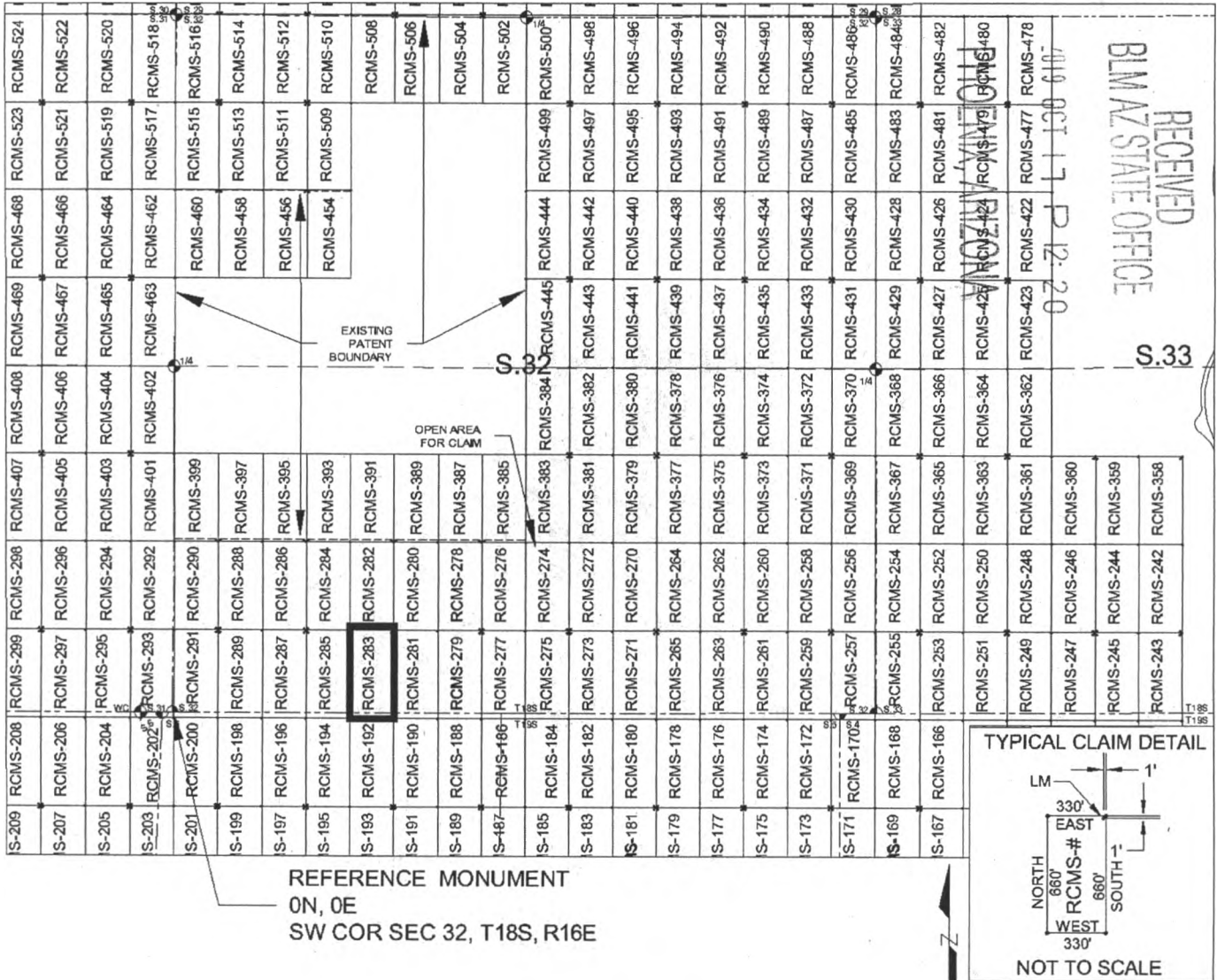
By: JOEL KARTLNER
AGENT: Darling Geomatics

AMC457499

When Filed Return To:
 Rosemont Copper Company
 5255 East Williams Circle
 Suite 1065
 Tucson, Arizona 85711

MILL SITE MAP

Mill Site (x) Placer ()



SCALE 1" = 1320 ft.

1. The above map depicts the RCMS-283 mill site claim, which is located in Section(s) 32, Township 18 SOUTH, Range 16 EAST, and Section(s) 5, Township 19 SOUTH, Range 16 EAST, Gila & Salt River Meridian, Pima County, Arizona.
2. The type of corner and location monuments used are as follows: 2"X2"X5' WOOD POSTS.
3. The NORTHEAST CORNER of the claim is located 620 feet North and 1661 feet East from the Southwest Corner of Section 32, T18S, R16E, Gila & Salt River Meridian, Pima County, Arizona. The bearings of side lines are NORTH and SOUTH and the bearings of the end lines are EAST and WEST. Distances in feet between claim corners are 330 feet for end lines and 660 for side lines.

AMC457499

When Filed Return To:
Rosemont Copper Company
5255 East Williams Circle
Suite 1065
Tucson, Arizona 85711

LOCATION NOTICE FOR MILL SITE CLAIM

NOTICE IS HEREBY GIVEN that the RCMS-284 mill site claim
has been located by:

Rosemont Copper Company
5255 East Williams Circle
Suite 1065
Tucson, Arizona 85711

RECEIVED
BLM AZ STATE OFFICE
2019 OCT 17 P 12:20
PHOENIX, ARIZONA

BLM
Date
Stamp

The general course of this claim is SOUTH TO NORTH and it is situated in the Rosemont Mining District in Pima County, Arizona. This claim is 660 feet in length and 330 feet in width, comprising approximately 5 acres. This claim is marked by five monuments, one at each corner and one at the location monument of each claim.

The location monument on which this notice is posted is situated within:

Section 32, Township 18 SOUTH, Range 16 EAST, Gila & Salt River Meridian, Pima County, Arizona and this claim encompasses portions of the following quarter section(s): THE SW 1/4 OF SECTION 32, T18S, R16E, Gila & Salt River Meridian, Pima County, Arizona.

The location monument is set inside the SOUTHWEST corner of the claim, approximately 1 foot EAST of the WEST line of the claim and 1 foot NORTH of the SOUTH line of the claim.

The locality of this claim with reference to some natural object or permanent monument and additional information (if any) concerning its locality are as follows:

The SOUTHWEST CORNER of the claim is located 620 feet North and 1001 feet East from the Southwest Corner of Section 32, T18S, R16E, Gila & Salt River Meridian, Pima County, Arizona.

The undersigned, as agent for and on behalf of the locator, claims the ground as described above and as set forth on the attached claim map. This mill site claim is not intended to encroach on any private fee property or federal land that is not open for location. This mill site claim has been located for the purpose of appropriating nonmineral land (if any) that may lie within the boundaries of the underlying lode claim(s). This mill site claim is not intended as an abandonment of the underlying lode claim(s).

DATED AND POSTED on the ground this 26th day of SEPT, 2019.

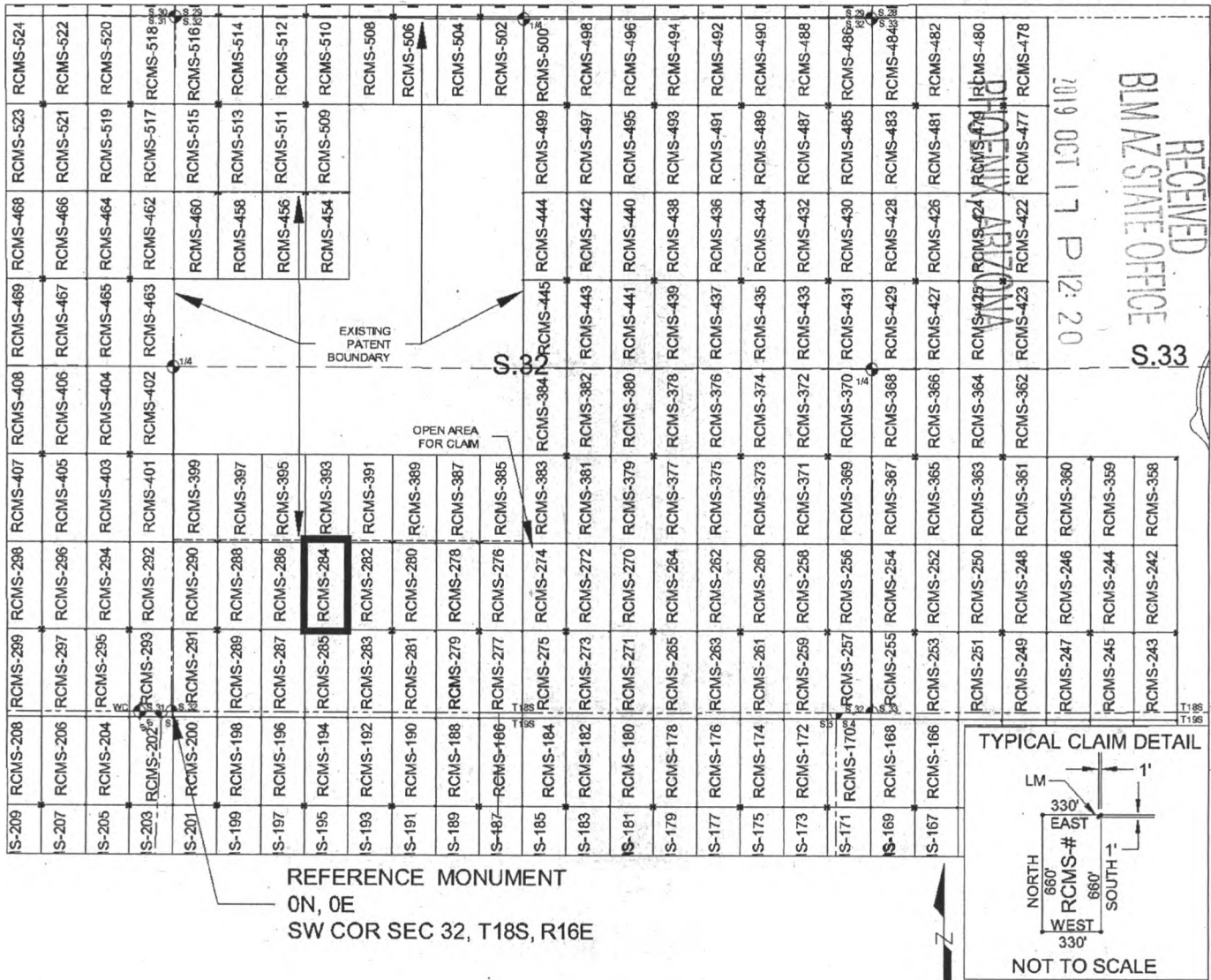
By: JOEL KARTCHNER
AGENT: Darling Geomatics

AMC457500

When Filed Return To:
 Rosemont Copper Company
 5255 East Williams Circle
 Suite 1065
 Tucson, Arizona 85711

MILL SITE MAP

Mill Site (x) Placer ()



SCALE 1" = 1320 ft.

1. The above map depicts the RCMS-284 mill site claim, which is located in Section(s) 32, Township 18 SOUTH, Range 16 EAST, Gila & Salt River Meridian, Pima County, Arizona.
2. The type of corner and location monuments used are as follows: 2"X2"X5' WOOD POSTS.
3. The SOUTHWEST CORNER of the claim is located 620 feet North and 1001 feet East from the Southwest Corner of Section 32, T18S, R16E, Gila & Salt River Meridian, Pima County, Arizona. The bearings of side lines are NORTH and SOUTH and the bearings of the end lines are EAST and WEST. Distances in feet between claim corners are 330 feet for end lines and 660 for side lines.

AMC 457500

When Filed Return To:
Rosemont Copper Company
5255 East Williams Circle
Suite 1065
Tucson, Arizona 85711

LOCATION NOTICE FOR MILL SITE CLAIM

NOTICE IS HEREBY GIVEN that the RCMS-285 mill site claim
has been located by:

Rosemont Copper Company
5255 East Williams Circle
Suite 1065
Tucson, Arizona 85711

RECEIVED
BLM AZ STATE OFFICE
2019 OCT 17 P 12: 20
PHOENIX, ARIZONA

BLM
Date
Stamp

The general course of this claim is NORTH TO SOUTH and it is situated in the Rosemont Mining District in Pima County, Arizona. This claim is 660 feet in length and 330 feet in width, comprising approximately 5 acres. This claim is marked by five monuments, one at each corner and one at the location monument of each claim.

The location monument on which this notice is posted is situated within:
Section 32, Township 18 SOUTH, Range 16 EAST, Gila & Salt River Meridian, Pima County, Arizona and this claim encompasses portions of the following quarter section(s): THE SW 1/4 OF SECTION 32, T18S, R16E & THE NW 1/4 OF SECTION 5, T19S, R16E, Gila & Salt River Meridian, Pima County, Arizona.

The location monument is set inside the NORTHWEST corner of the claim, approximately 1 foot EAST of the WEST line of the claim and 1 foot SOUTH of the NORTH line of the claim.

The locality of this claim with reference to some natural object or permanent monument and additional information (if any) concerning its locality are as follows:

The NORTHWEST CORNER of the claim is located 620 feet North and 1001 feet East from the Southwest Corner of Section 32, T18S, R16E, Gila & Salt River Meridian, Pima County, Arizona.

The undersigned, as agent for and on behalf of the locator, claims the ground as described above and as set forth on the attached claim map. This mill site claim is not intended to encroach on any private fee property or federal land that is not open for location. This mill site claim has been located for the purpose of appropriating nonmineral land (if any) that may lie within the boundaries of the underlying lode claim(s). This mill site claim is not intended as an abandonment of the underlying lode claim(s).

DATED AND POSTED on the ground this 26th day of SEPT, 2019.

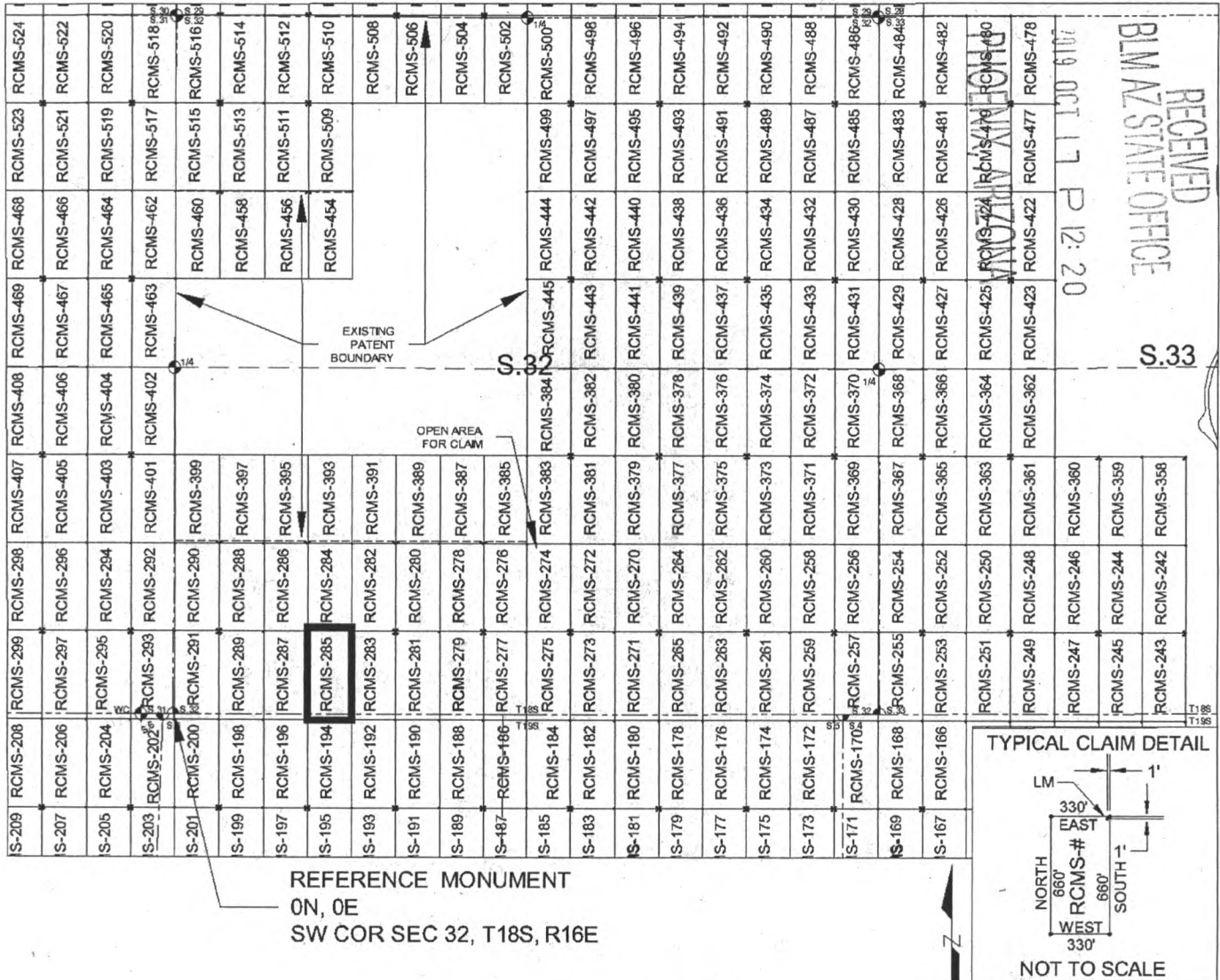
By: JOEL KARTCHNEA
AGENT: Darling Geomatics

AMC457501

When Filed Return To:
 Rosemont Copper Company
 5255 East Williams Circle
 Suite 1065
 Tucson, Arizona 85711

MILL SITE MAP

Mill Site (x) Placer ()



SCALE 1" = 1320 ft.

1. The above map depicts the RCMS-285 mill site claim, which is located in Section(s) 32, Township 18 SOUTH, Range 16 EAST, and Section(s) 5, Township 19 SOUTH, Range 16 EAST, Gila & Salt River Meridian, Pima County, Arizona.
2. The type of corner and location monuments used are as follows: 2"X2"X5' WOOD POSTS.
3. The NORTHWEST CORNER of the claim is located 620 feet North and 1001 feet East from the Southwest Corner of Section 32, T18S, R16E, Gila & Salt River Meridian, Pima County, Arizona. The bearings of side lines are NORTH and SOUTH and the bearings of the end lines are EAST and WEST. Distances in feet between claim corners are 330 feet for end lines and 660 for side lines.


AMC457501

When Filed Return To:
Rosemont Copper Company
5255 East Williams Circle
Suite 1065
Tucson, Arizona 85711

LOCATION NOTICE FOR MILL SITE CLAIM

NOTICE IS HEREBY GIVEN that the RCMS-286 mill site claim
has been located by:

Rosemont Copper Company
5255 East Williams Circle
Suite 1065
Tucson, Arizona 85711



The general course of this claim is SOUTH TO NORTH and it is situated in the Rosemont Mining District in Pima County, Arizona. This claim is 660 feet in length and 330 feet in width, comprising approximately 5 acres. This claim is marked by five monuments, one at each corner and one at the location monument of each claim.

The location monument on which this notice is posted is situated within:

Section 32, Township 18 SOUTH, Range 16 EAST, Gila & Salt River Meridian, Pima County, Arizona and this claim encompasses portions of the following quarter section(s): THE SW 1/4 OF SECTION 32, T18S, R16E, Gila & Salt River Meridian, Pima County, Arizona.


The location monument is set inside the SOUTHEAST corner of the claim, approximately 1 foot WEST of the EAST line of the claim and 1 foot NORTH of the SOUTH line of the claim.

The locality of this claim with reference to some natural object or permanent monument and additional information (if any) concerning its locality are as follows:

The SOUTHEAST CORNER of the claim is located 620 feet North and 1001 feet East from the Southwest Corner of Section 32, T18S, R16E, Gila & Salt River Meridian, Pima County, Arizona.

The undersigned, as agent for and on behalf of the locator, claims the ground as described above and as set forth on the attached claim map. This mill site claim is not intended to encroach on any private fee property or federal land that is not open for location. This mill site claim has been located for the purpose of appropriating nonmineral land (if any) that may lie within the boundaries of the underlying lode claim(s). This mill site claim is not intended as an abandonment of the underlying lode claim(s).

DATED AND POSTED on the ground this 26th day of SEPT, 2019.

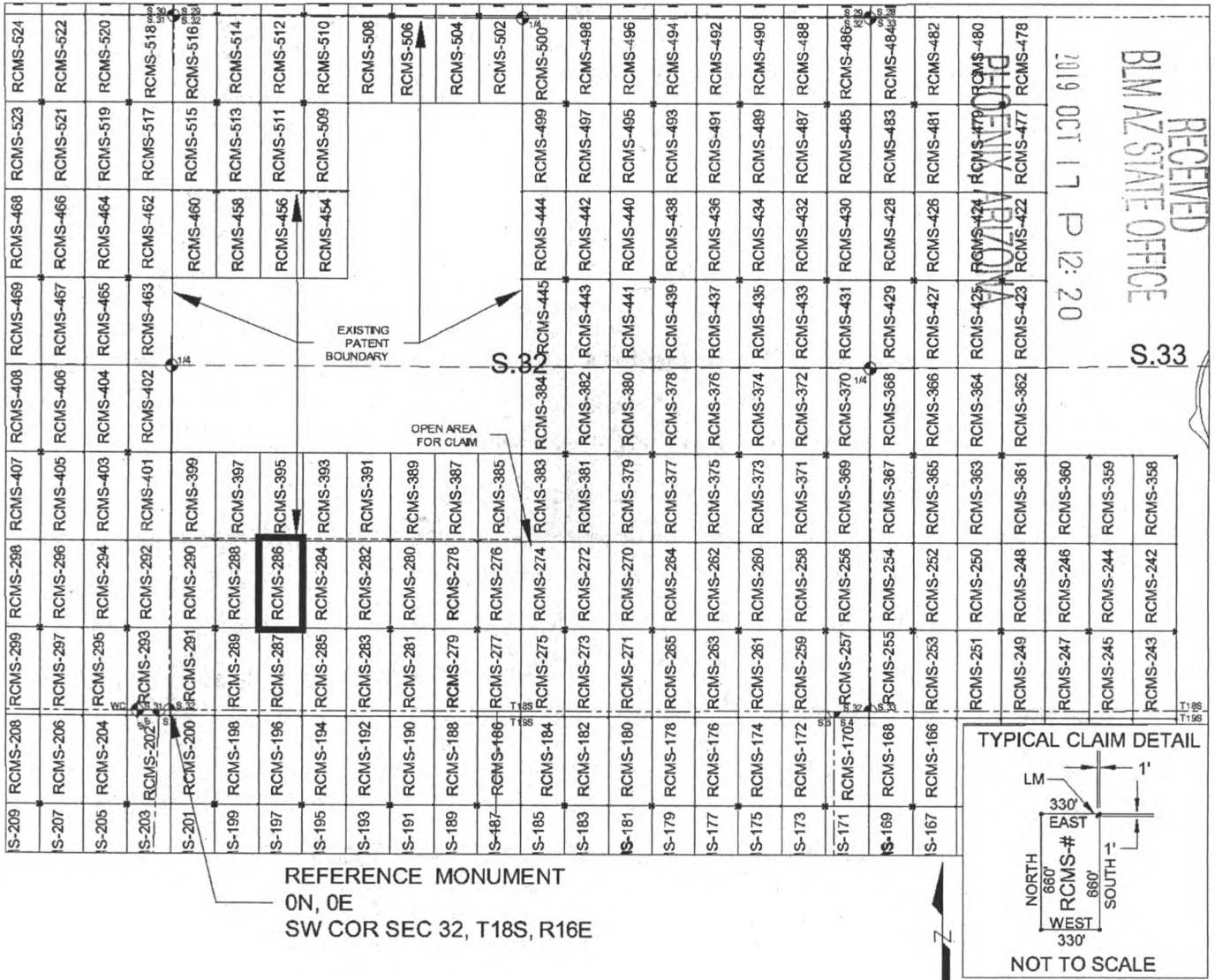
By: JOEL KATCHNER 
AGENT: Darling Geomatics

AMC457502

When Filed Return To:
 Rosemont Copper Company
 5255 East Williams Circle
 Suite 1065
 Tucson, Arizona 85711

MILL SITE MAP

Mill Site (x) Placer ()



SCALE 1" = 1320 ft.

1. The above map depicts the RCMS-286 mill site claim, which is located in Section(s) 32, Township 18 SOUTH, Range 16 EAST, Gila & Salt River Meridian, Pima County, Arizona.
2. The type of corner and location monuments used are as follows: 2"X2"X5' WOOD POSTS.
3. The SOUTHEAST CORNER of the claim is located 620 feet North and 1001 feet East from the Southwest Corner of Section 32, T18S, R16E, Gila & Salt River Meridian, Pima County, Arizona. The bearings of side lines are NORTH and SOUTH and the bearings of the end lines are EAST and WEST. Distances in feet between claim corners are 330 feet for end lines and 660 for side lines.


AMC457502

When Filed Return To:
Rosemont Copper Company
5255 East Williams Circle
Suite 1065
Tucson, Arizona 85711

LOCATION NOTICE FOR MILL SITE CLAIM

NOTICE IS HEREBY GIVEN that the RCMS-287 mill site claim
has been located by:

Rosemont Copper Company
5255 East Williams Circle
Suite 1065
Tucson, Arizona 85711



The general course of this claim is NORTH TO SOUTH and it is situated in the Rosemont Mining District in Pima County, Arizona. This claim is 660 feet in length and 330 feet in width, comprising approximately 5 acres. This claim is marked by five monuments, one at each corner and one at the location monument of each claim.

The location monument on which this notice is posted is situated within:

Section 32, Township 18 SOUTH, Range 16 EAST, Gila & Salt River Meridian, Pima County, Arizona and this claim encompasses portions of the following quarter section(s): THE SW 1/4 OF SECTION 32, T18S, R16E & THE NW 1/4 OF SECTION 5, T19S, R16E, Gila & Salt River Meridian, Pima County, Arizona.

The location monument is set inside the NORTHEAST corner of the claim, approximately 1 foot WEST of the EAST line of the claim and 1 foot SOUTH of the NORTH line of the claim.

The locality of this claim with reference to some natural object or permanent monument and additional information (if any) concerning its locality are as follows:

The NORTHEAST CORNER of the claim is located 620 feet North and 1001 feet East from the Southwest Corner of Section 32, T18S, R16E, Gila & Salt River Meridian, Pima County, Arizona.

The undersigned, as agent for and on behalf of the locator, claims the ground as described above and as set forth on the attached claim map. This mill site claim is not intended to encroach on any private fee property or federal land that is not open for location. This mill site claim has been located for the purpose of appropriating nonmineral land (if any) that may lie within the boundaries of the underlying lode claim(s). This mill site claim is not intended as an abandonment of the underlying lode claim(s).

DATED AND POSTED on the ground this 26th day of SEPT, 2019.

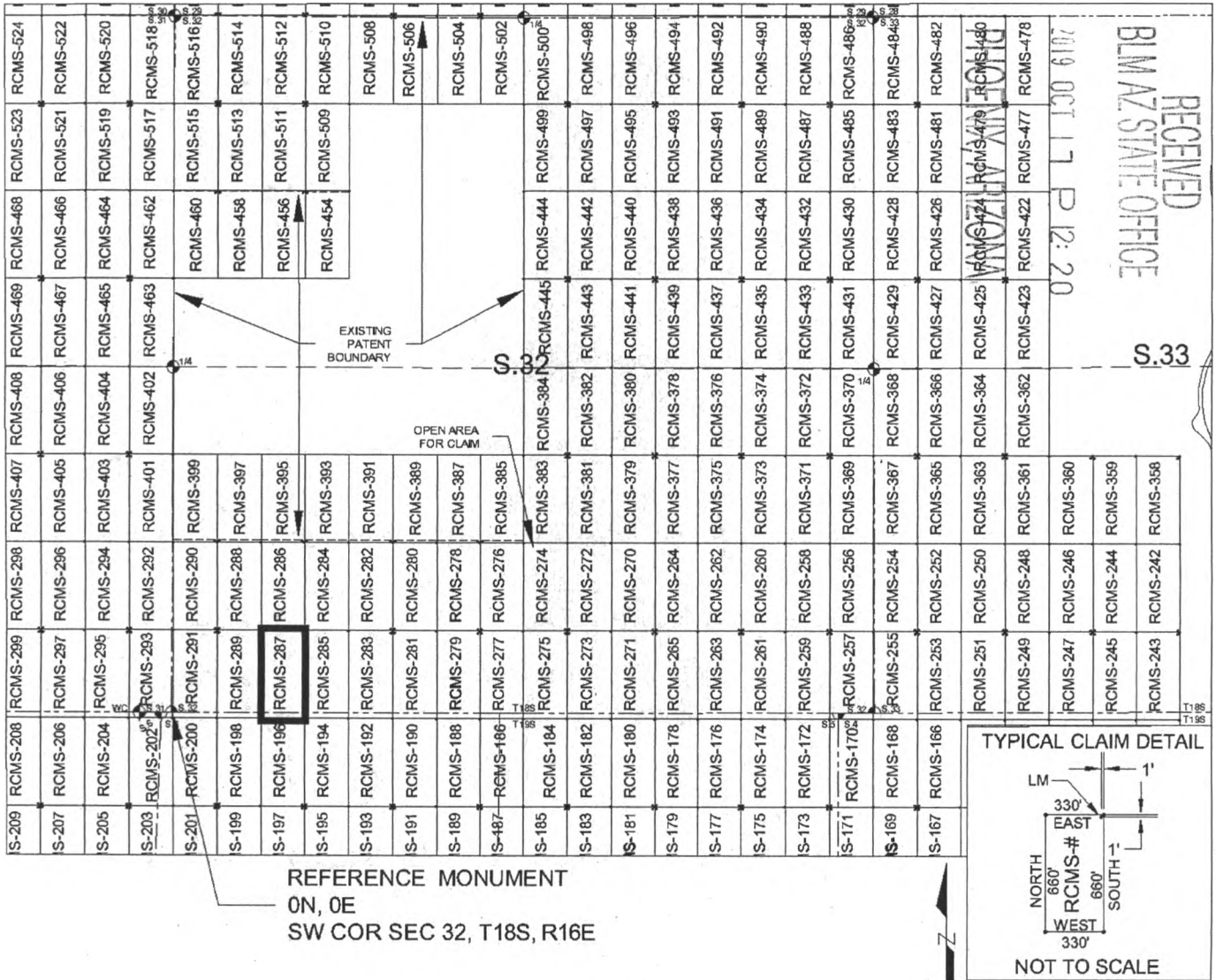
By: JOEL KARTCHNER
AGENT: Darling Geomatics

AMC457503

When Filed Return To:
 Rosemont Copper Company
 5255 East Williams Circle
 Suite 1065
 Tucson, Arizona 85711

MILL SITE MAP

Mill Site (x) Placer ()



RECEIVED
 BLM AZ STATE OFFICE
 2019 OCT 17 12:20
 S.33

AMC 457503

SCALE 1" = 1320 ft.

1. The above map depicts the RCMS-287 mill site claim, which is located in Section(s) 32, Township 18 SOUTH, Range 16 EAST, and Section(s) 5, Township 19 SOUTH, Range 16 EAST, Gila & Salt River Meridian, Pima County, Arizona.
2. The type of corner and location monuments used are as follows: 2"X2"X5' WOOD POSTS.
3. The NORTHEAST CORNER of the claim is located 620 feet North and 1001 feet East from the Southwest Corner of Section 32, T18S, R16E, Gila & Salt River Meridian, Pima County, Arizona. The bearings of side lines are NORTH and SOUTH and the bearings of the end lines are EAST and WEST. Distances in feet between claim corners are 330 feet for end lines and 660 for side lines.

When Filed Return To:
Rosemont Copper Company
5255 East Williams Circle
Suite 1065
Tucson, Arizona 85711

LOCATION NOTICE FOR MILL SITE CLAIM

NOTICE IS HEREBY GIVEN that the RCMS-288 mill site claim
has been located by:

Rosemont Copper Company
5255 East Williams Circle
Suite 1065
Tucson, Arizona 85711



The general course of this claim is SOUTH TO NORTH and it is situated in the Rosemont Mining District in Pima County, Arizona. This claim is 660 feet in length and 330 feet in width, comprising approximately 5 acres. This claim is marked by five monuments, one at each corner and one at the location monument of each claim.

The location monument on which this notice is posted is situated within:
Section 32, Township 18 SOUTH, Range 16 EAST, Gila & Salt River Meridian, Pima County, Arizona and this claim encompasses portions of the following quarter section(s): THE SW 1/4 OF SECTION 32, T18S, R16E, Gila & Salt River Meridian, Pima County, Arizona.

The location monument is set inside the SOUTHWEST corner of the claim, approximately 1 foot EAST of the WEST line of the claim and 1 foot NORTH of the SOUTH line of the claim.

The locality of this claim with reference to some natural object or permanent monument and additional information (if any) concerning its locality are as follows:
The SOUTHWEST CORNER of the claim is located 620 feet North and 341 feet East from the Southwest Corner of Section 32, T18S, R16E, Gila & Salt River Meridian, Pima County, Arizona.

The undersigned, as agent for and on behalf of the locator, claims the ground as described above and as set forth on the attached claim map. This mill site claim is not intended to encroach on any private fee property or federal land that is not open for location. This mill site claim has been located for the purpose of appropriating nonmineral land (if any) that may lie within the boundaries of the underlying lode claim(s). This mill site claim is not intended as an abandonment of the underlying lode claim(s).

DATED AND POSTED on the ground this 26th day of SEPT, 2019.

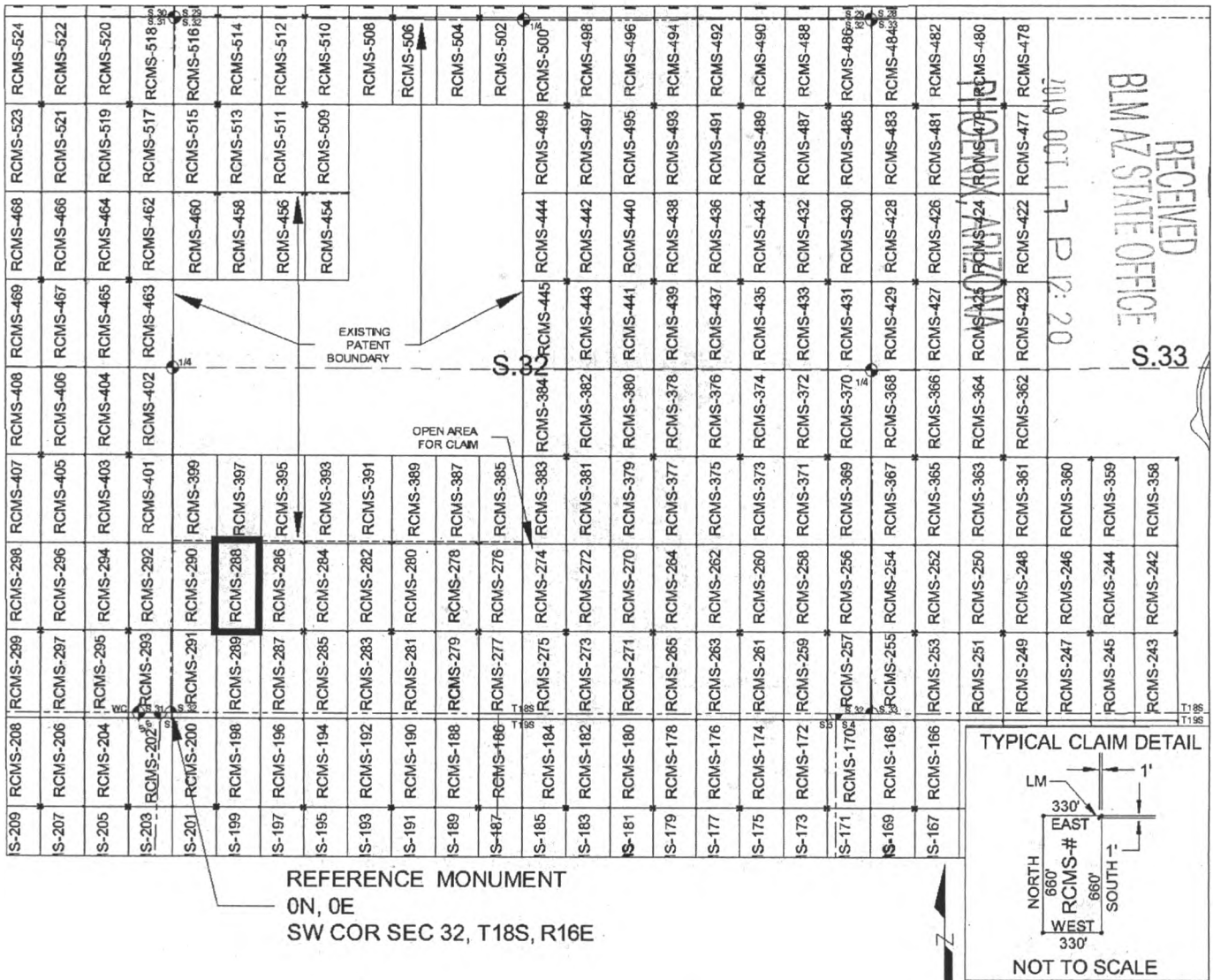
By: JOEL KARTCHNER
AGENT: Darling Geomatics

AMC457504

When Filed Return To:
 Rosemont Copper Company
 5255 East Williams Circle
 Suite 1065
 Tucson, Arizona 85711

MILL SITE MAP

Mill Site (x) Placer ()



SCALE 1" = 1320 ft.

1. The above map depicts the RCMS-288 mill site claim, which is located in Section(s) 32, Township 18 SOUTH, Range 16 EAST, Gila & Salt River Meridian, Pima County, Arizona.
2. The type of corner and location monuments used are as follows: 2"X2"X5' WOOD POSTS.
3. The SOUTHWEST CORNER of the claim is located 620 feet North and 341 feet East from the Southwest Corner of Section 32, T18S, R16E, Gila & Salt River Meridian, Pima County, Arizona. The bearings of side lines are NORTH and SOUTH and the bearings of the end lines are EAST and WEST. Distances in feet between claim corners are 330 feet for end lines and 660 for side lines.

When Filed Return To:
Rosemont Copper Company
5255 East Williams Circle
Suite 1065
Tucson, Arizona 85711

LOCATION NOTICE FOR MILL SITE CLAIM

NOTICE IS HEREBY GIVEN that the RCMS-289 mill site claim
has been located by:

Rosemont Copper Company
5255 East Williams Circle
Suite 1065
Tucson, Arizona 85711

BLM
Date
Stamp

RECEIVED
BLM AZ STATE OFFICE
2019 OCT 17 P 12:21
PHOENIX, ARIZONA

The general course of this claim is NORTH TO SOUTH and it is situated in the Rosemont Mining District in Pima County, Arizona. This claim is 660 feet in length and 330 feet in width, comprising approximately 5 acres. This claim is marked by five monuments, one at each corner and one at the location monument of each claim.

The location monument on which this notice is posted is situated within:

Section 32, Township 18 SOUTH, Range 16 EAST, Gila & Salt River Meridian, Pima County, Arizona and this claim encompasses portions of the following quarter section(s): THE SW 1/4 OF SECTION 32, T18S, R16E & THE NW 1/4 OF SECTION 5, T19S, R16E, Gila & Salt River Meridian, Pima County, Arizona.

The location monument is set inside the NORTHWEST corner of the claim, approximately 1 foot EAST of the WEST line of the claim and 1 foot SOUTH of the NORTH line of the claim.

The locality of this claim with reference to some natural object or permanent monument and additional information (if any) concerning its locality are as follows:

The NORTHWEST CORNER of the claim is located 620 feet North and 341 feet East from the Southwest Corner of Section 32, T18S, R16E, Gila & Salt River Meridian, Pima County, Arizona.

The undersigned, as agent for and on behalf of the locator, claims the ground as described above and as set forth on the attached claim map. This mill site claim is not intended to encroach on any private fee property or federal land that is not open for location. This mill site claim has been located for the purpose of appropriating nonmineral land (if any) that may lie within the boundaries of the underlying lode claim(s). This mill site claim is not intended as an abandonment of the underlying lode claim(s).

DATED AND POSTED on the ground this 26th day of SEPT, 2019.

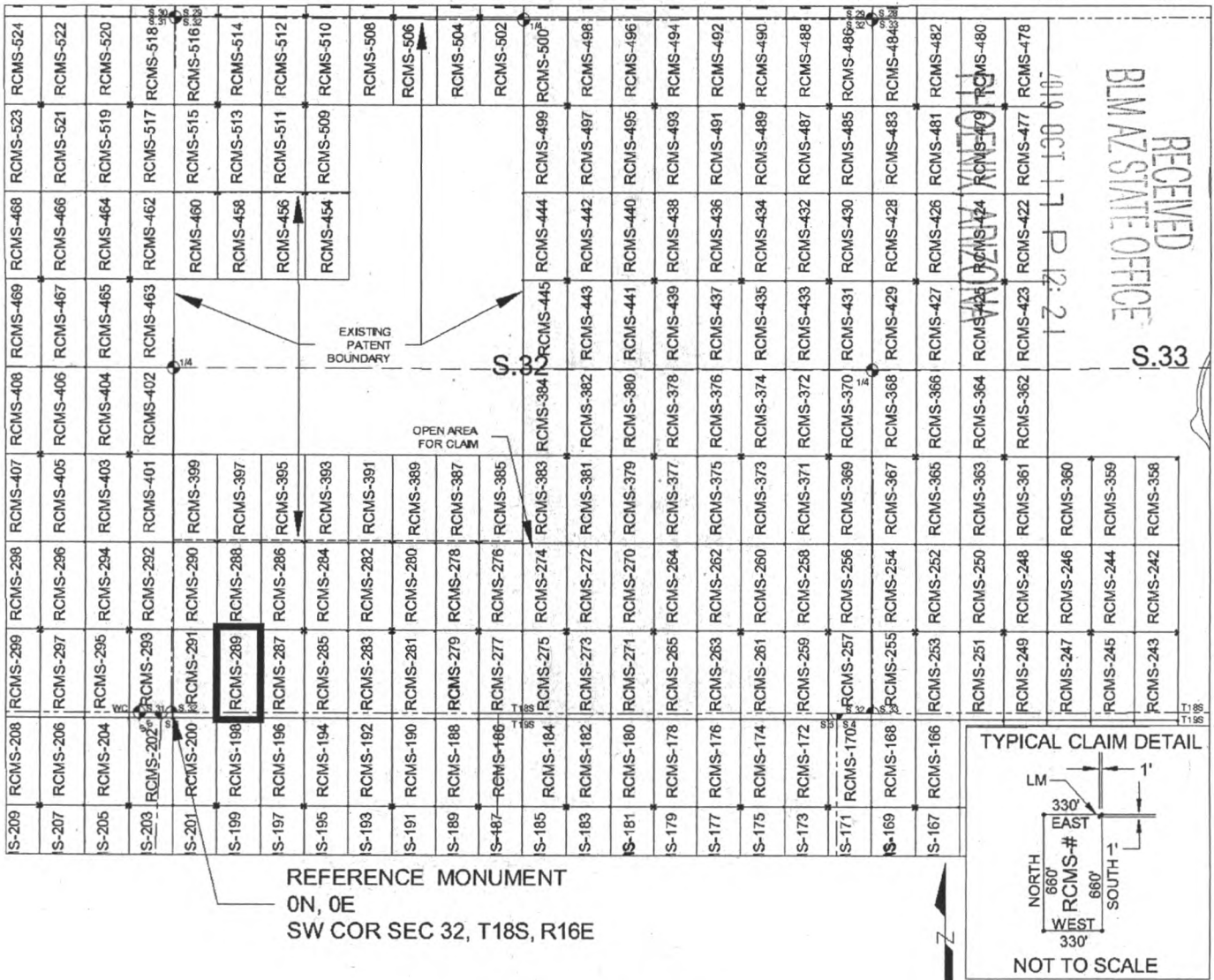
By: JOEL KATCHNER
AGENT: Darling Geomatics

AMC 457505

When Filed Return To:
 Rosemont Copper Company
 5255 East Williams Circle
 Suite 1065
 Tucson, Arizona 85711

MILL SITE MAP

Mill Site (x) Placer ()



REFERENCE MONUMENT
 ON, 0E
 SW COR SEC 32, T18S, R16E

SCALE 1" = 1320 ft.

1. The above map depicts the RCMS-289 mill site claim, which is located in Section(s) 32, Township 18 SOUTH, Range 16 EAST, and Section(s) 5, Township 19 SOUTH, Range 16 EAST, Gila & Salt River Meridian, Pima County, Arizona.
2. The type of corner and location monuments used are as follows: 2"X2"X5' WOOD POSTS.
3. The NORTHWEST CORNER of the claim is located 620 feet North and 341 feet East from the Southwest Corner of Section 32, T18S, R16E, Gila & Salt River Meridian, Pima County, Arizona. The bearings of side lines are NORTH and SOUTH and the bearings of the end lines are EAST and WEST. Distances in feet between claim corners are 330 feet for end lines and 660 for side lines.

AMC457505

When Filed Return To:
Rosemont Copper Company
5255 East Williams Circle
Suite 1065
Tucson, Arizona 85711

LOCATION NOTICE FOR MILL SITE CLAIM

NOTICE IS HEREBY GIVEN that the RCMS-290 mill site claim has been located by:

Rosemont Copper Company
5255 East Williams Circle
Suite 1065
Tucson, Arizona 85711



The general course of this claim is SOUTH TO NORTH and it is situated in the Rosemont Mining District in Pima County, Arizona. This claim is 660 feet in length and 330 feet in width, comprising approximately 5 acres. This claim is marked by five monuments, one at each corner and one at the location monument of each claim.

The location monument on which this notice is posted is situated within: Section 32, Township 18 SOUTH, Range 16 EAST, Gila & Salt River Meridian, Pima County, Arizona and this claim encompasses portions of the following quarter section(s): THE SW 1/4 OF SECTION 32, T18S, R16E, Gila & Salt River Meridian, Pima County, Arizona.


The location monument is set inside the SOUTHEAST corner of the claim, approximately 1 foot WEST of the EAST line of the claim and 1 foot NORTH of the SOUTH line of the claim.

The locality of this claim with reference to some natural object or permanent monument and additional information (if any) concerning its locality are as follows:

The SOUTHEAST CORNER of the claim is located 620 feet North and 341 feet East from the Southwest Corner of Section 32, T18S, R16E, Gila & Salt River Meridian, Pima County, Arizona.

The undersigned, as agent for and on behalf of the locator, claims the ground as described above and as set forth on the attached claim map. This mill site claim is not intended to encroach on any private fee property or federal land that is not open for location. This mill site claim has been located for the purpose of appropriating nonmineral land (if any) that may lie within the boundaries of the underlying lode claim(s). This mill site claim is not intended as an abandonment of the underlying lode claim(s).

DATED AND POSTED on the ground this 26th day of SEPT, 2019.

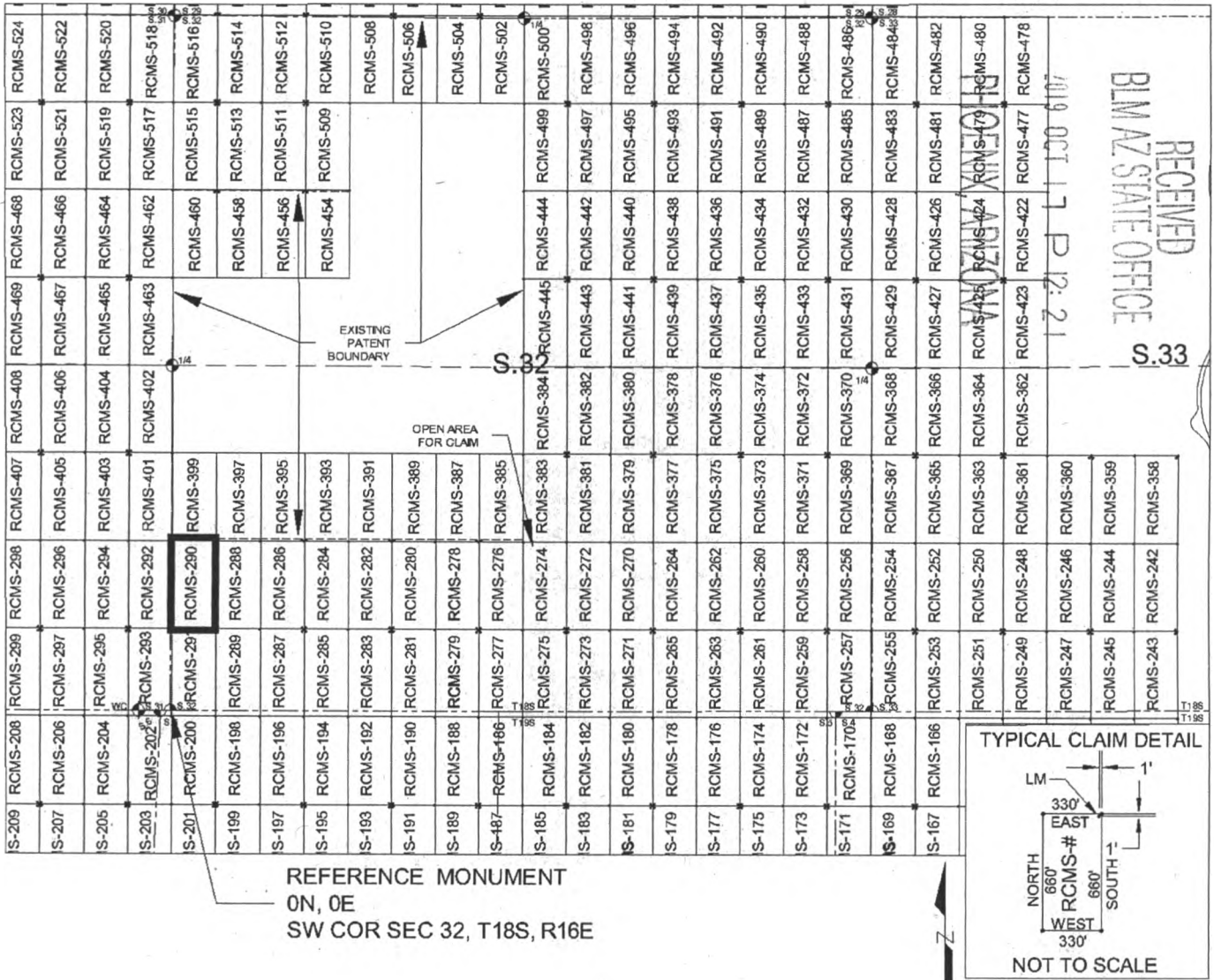
By: JOEL KARTNER 
AGENT: Darling Geomatics

AMC 457506

When Filed Return To:
 Rosemont Copper Company
 5255 East Williams Circle
 Suite 1065
 Tucson, Arizona 85711

MILL SITE MAP

Mill Site (x) Placer ()



SCALE 1" = 1320 ft.

1. The above map depicts the RCMS-290 mill site claim, which is located in Section(s) 32, Township 18 SOUTH, Range 16 EAST, Gila & Salt River Meridian, Pima County, Arizona.
2. The type of corner and location monuments used are as follows: 2"X2"X5' WOOD POSTS.
3. The SOUTHEAST CORNER of the claim is located 620 feet North and 341 feet East from the Southwest Corner of Section 32, T18S, R16E, Gila & Salt River Meridian, Pima County, Arizona. The bearings of side lines are NORTH and SOUTH and the bearings of the end lines are EAST and WEST. Distances in feet between claim corners are 330 feet for end lines and 660 for side lines.

AMC457506

When Filed Return To:
Rosemont Copper Company
5255 East Williams Circle
Suite 1065
Tucson, Arizona 85711

LOCATION NOTICE FOR MILL SITE CLAIM

NOTICE IS HEREBY GIVEN that the RCMS-291 mill site claim
has been located by:

Rosemont Copper Company
5255 East Williams Circle
Suite 1065
Tucson, Arizona 85711



The general course of this claim is NORTH TO SOUTH and it is situated in the Rosemont Mining District in Pima County, Arizona. This claim is 660 feet in length and 330 feet in width, comprising approximately 5 acres. This claim is marked by five monuments, one at each corner and one at the location monument of each claim.

The location monument on which this notice is posted is situated within:

Section 32, Township 18 SOUTH, Range 16 EAST, Gila & Salt River Meridian, Pima County, Arizona and this claim encompasses portions of the following quarter section(s): THE SW 1/4 OF SECTION 32, T18S, R16E & THE NW 1/4 OF SECTION 5, T19S, R16E, Gila & Salt River Meridian, Pima County, Arizona.


The location monument is set inside the NORTHEAST corner of the claim, approximately 1 foot WEST of the EAST line of the claim and 1 foot SOUTH of the NORTH line of the claim.

The locality of this claim with reference to some natural object or permanent monument and additional information (if any) concerning its locality are as follows:

The NORTHEAST CORNER of the claim is located 620 feet North and 341 feet East from the Southwest Corner of Section 32, T18S, R16E, Gila & Salt River Meridian, Pima County, Arizona.

The undersigned, as agent for and on behalf of the locator, claims the ground as described above and as set forth on the attached claim map. This mill site claim is not intended to encroach on any private fee property or federal land that is not open for location. This mill site claim has been located for the purpose of appropriating nonmineral land (if any) that may lie within the boundaries of the underlying lode claim(s). This mill site claim is not intended as an abandonment of the underlying lode claim(s).

DATED AND POSTED on the ground this 26th day of SEPT, 2019.

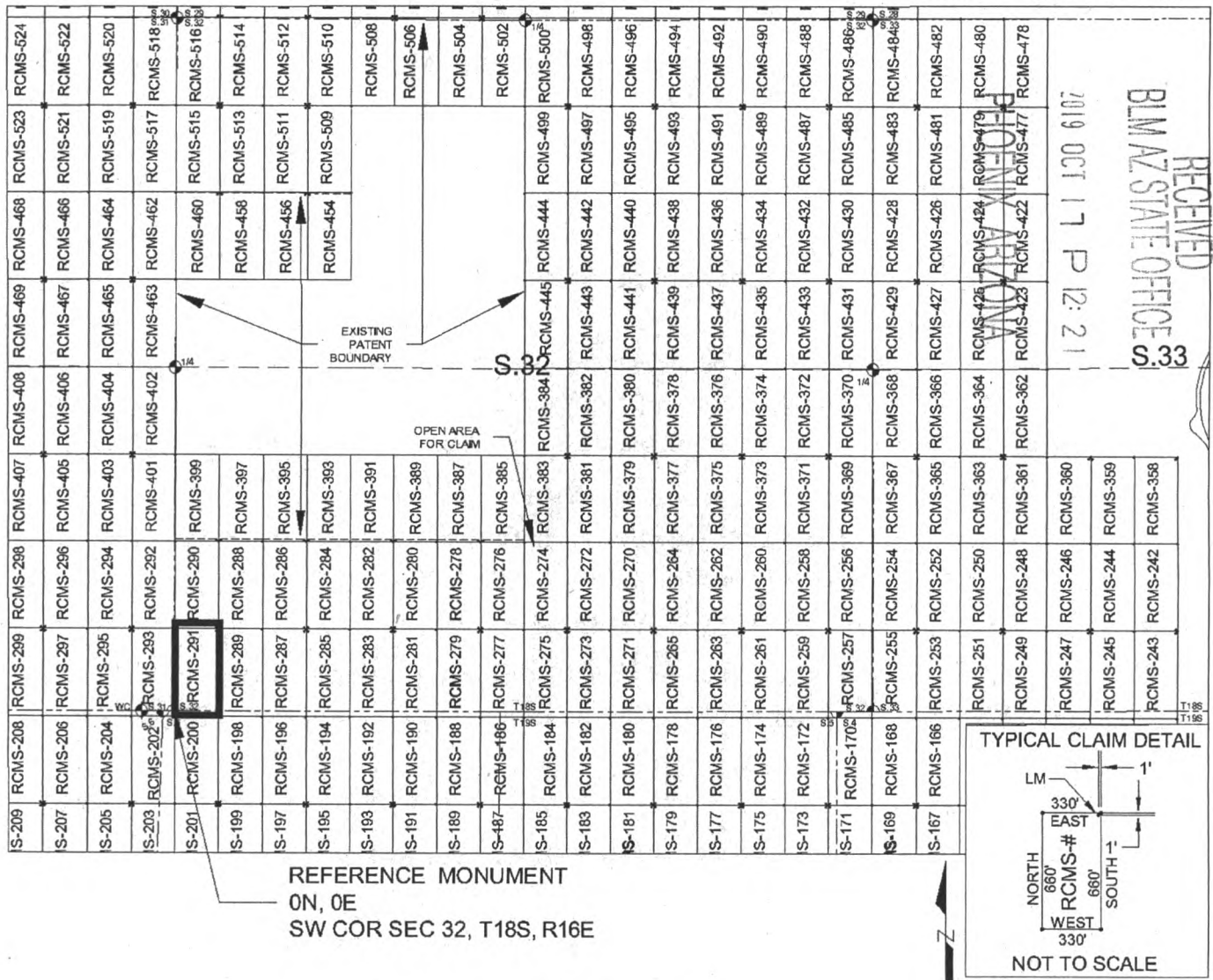
By: JOEL KARTNER 
AGENT: Darling Geomatics

AMC457507

When Filed Return To:
 Rosemont Copper Company
 5255 East Williams Circle
 Suite 1065
 Tucson, Arizona 85711

MILL SITE MAP

Mill Site (x) Placer ()



SCALE 1" = 1320 ft.

1. The above map depicts the RCMS-291 mill site claim, which is located in Section(s) 32, Township 18 SOUTH, Range 16 EAST, and Section(s) 5, Township 19 SOUTH, Range 16 EAST, Gila & Salt River Meridian, Pima County, Arizona.
2. The type of corner and location monuments used are as follows: 2"X2"X5' WOOD POSTS.
3. The NORTHEAST CORNER of the claim is located 620 feet North and 341 feet East from the Southwest Corner of Section 32, T18S, R16E, Gila & Salt River Meridian, Pima County, Arizona. The bearings of side lines are NORTH and SOUTH and the bearings of the end lines are EAST and WEST. Distances in feet between claim corners are 330 feet for end lines and 660 feet for side lines.


AMC457507

When Filed Return To:
Rosemont Copper Company
5255 East Williams Circle
Suite 1065
Tucson, Arizona 85711

LOCATION NOTICE FOR MILL SITE CLAIM

NOTICE IS HEREBY GIVEN that the RCMS-292 mill site claim
has been located by:

Rosemont Copper Company
5255 East Williams Circle
Suite 1065
Tucson, Arizona 85711



The general course of this claim is SOUTH TO NORTH and it is situated in the Rosemont Mining District in Pima County, Arizona. This claim is 660 feet in length and 330 feet in width, comprising approximately 5 acres. This claim is marked by five monuments, one at each corner and one at the location monument of each claim.

The location monument on which this notice is posted is situated within:

Section 31, Township 18 SOUTH, Range 16 EAST, Gila & Salt River Meridian, Pima County, Arizona and this claim encompasses portions of the following quarter section(s): THE SE 1/4 OF SECTION 31 & THE SW 1/4 OF SECTION 32, T18S, R16E, Gila & Salt River Meridian, Pima County, Arizona.

The location monument is set inside the SOUTHWEST corner of the claim, approximately 1 foot EAST of the WEST line of the claim and 1 foot NORTH of the SOUTH line of the claim.

The locality of this claim with reference to some natural object or permanent monument and additional information (if any) concerning its locality are as follows:

The SOUTHWEST CORNER of the claim is located 620 feet North and 319 feet West from the Southwest Corner of Section 32, T18S, R16E, Gila & Salt River Meridian, Pima County, Arizona.

The undersigned, as agent for and on behalf of the locator, claims the ground as described above and as set forth on the attached claim map. This mill site claim is not intended to encroach on any private fee property or federal land that is not open for location. This mill site claim has been located for the purpose of appropriating nonmineral land (if any) that may lie within the boundaries of the underlying lode claim(s). This mill site claim is not intended as an abandonment of the underlying lode claim(s).

DATED AND POSTED on the ground this 26th day of SEPT, 2019.

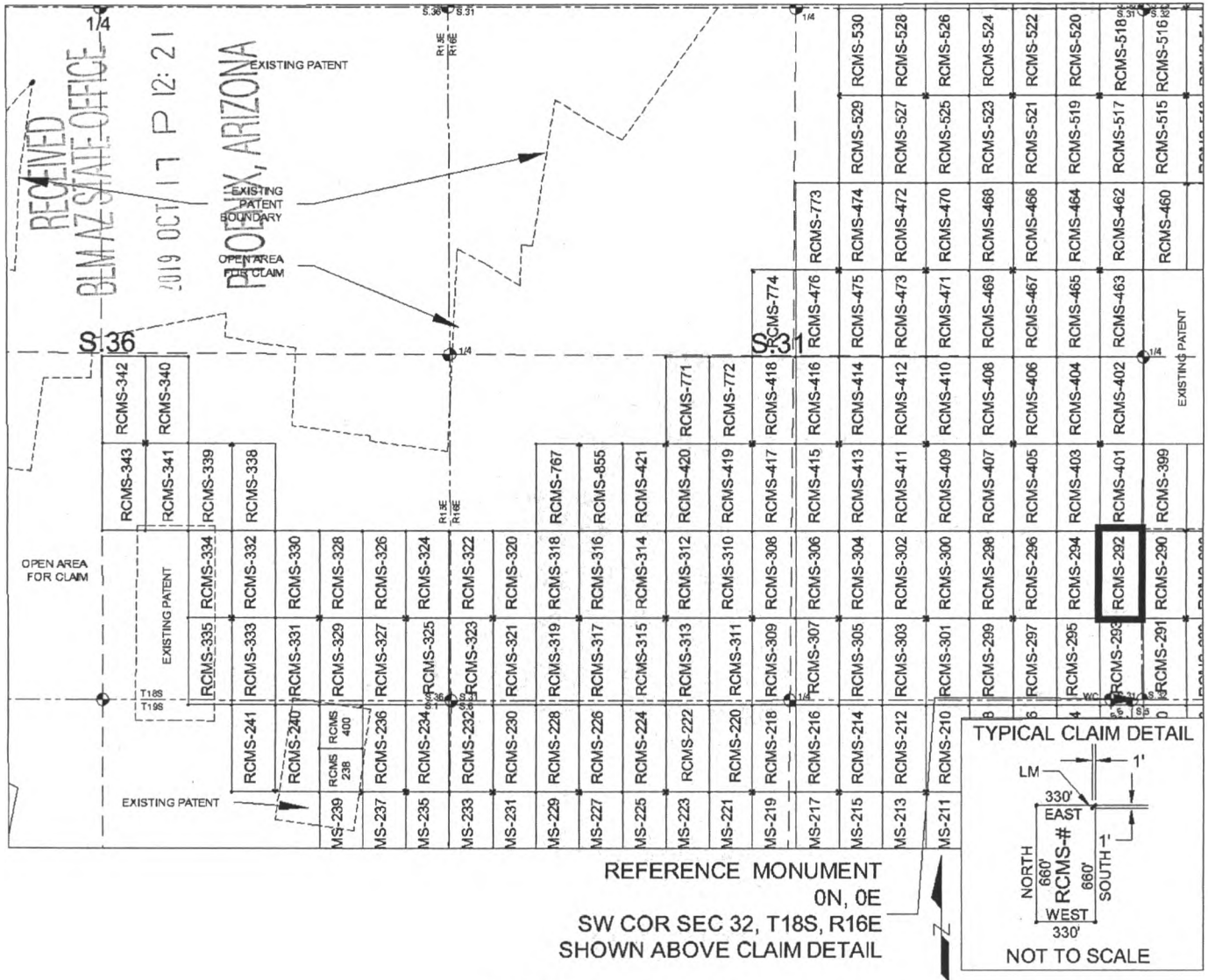
By: JOEL KATCHNER
AGENT: Darling Geomatics

AMC 457508

When Filed Return To:
 Rosemont Copper Company
 5255 East Williams Circle
 Suite 1065
 Tucson, Arizona 85711

MILL SITE MAP

Mill Site (x) Placer ()



SCALE 1" = 1320 ft.

1. The above map depicts the RCMS-292 mill site claim, which is located in Section(s) 31 & 32, Township 18 SOUTH, Range 16 EAST, Gila & Salt River Meridian, Pima County, Arizona.
2. The type of corner and location monuments used are as follows: 2"X2"X5' WOOD POSTS.
3. The SOUTHWEST CORNER of the claim is located 620 feet North and 319 feet West from the Southwest Corner of Section 32, T18S, R16E, Gila & Salt River Meridian, Pima County, Arizona. The bearings of side lines are NORTH and SOUTH and the bearings of the end lines are EAST and WEST. Distances in feet between claim corners are 330 feet for end lines and 660 for side lines.

AMC457508

When Filed Return To:
Rosemont Copper Company
5255 East Williams Circle
Suite 1065
Tucson, Arizona 85711

LOCATION NOTICE FOR MILL SITE CLAIM

NOTICE IS HEREBY GIVEN that the RCMS-293 mill site claim
has been located by:

Rosemont Copper Company
5255 East Williams Circle
Suite 1065
Tucson, Arizona 85711

RECEIVED
BLM AZ STATE OFFICE
2019 OCT 17 P 12:21
PHOENIX, ARIZONA

BLM
Date
Stamp

The general course of this claim is NORTH TO SOUTH and it is situated in the Rosemont Mining District in Pima County, Arizona. This claim is 660 feet in length and 330 feet in width, comprising approximately 5 acres. This claim is marked by five monuments, one at each corner and one at the location monument of each claim.

The location monument on which this notice is posted is situated within:

Section 31, Township 18 SOUTH, Range 16 EAST, Gila & Salt River Meridian, Pima County, Arizona and this claim encompasses portions of the following quarter section(s): THE SE 1/4 OF SECTION 31 & THE SW 1/4 OF SECTION 32, T18S, R16E, THE NW 1/4 OF SECTION 5 & THE NE 1/4 OF SECTION 6, T19S, R16E, Gila & Salt River Meridian, Pima County, Arizona.

The location monument is set inside the NORTHWEST corner of the claim, approximately 1 foot EAST of the WEST line of the claim and 1 foot SOUTH of the NORTH line of the claim.

The locality of this claim with reference to some natural object or permanent monument and additional information (if any) concerning its locality are as follows:

The NORTHWEST CORNER of the claim is located 620 feet North and 319 feet West from the Southwest Corner of Section 32, T18S, R16E, Gila & Salt River Meridian, Pima County, Arizona.

The undersigned, as agent for and on behalf of the locator, claims the ground as described above and as set forth on the attached claim map. This mill site claim is not intended to encroach on any private fee property or federal land that is not open for location. This mill site claim has been located for the purpose of appropriating nonmineral land (if any) that may lie within the boundaries of the underlying lode claim(s). This mill site claim is not intended as an abandonment of the underlying lode claim(s).

DATED AND POSTED on the ground this 26th day of SEPT, 2019.

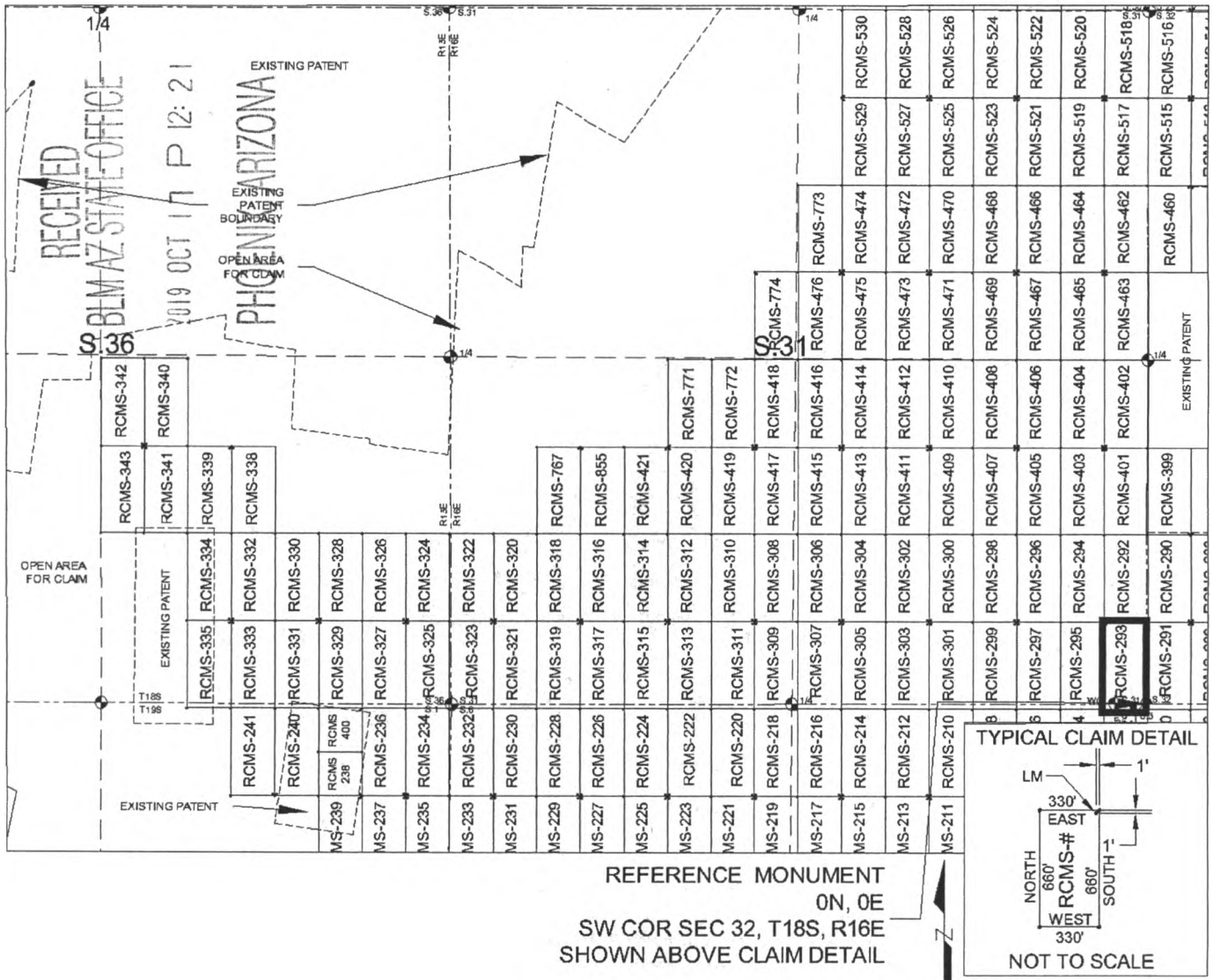
By: JOEL KARTCHNER
AGENT: Darling Geomatics

AMC 457509

When Filed Return To:
 Rosemont Copper Company
 5255 East Williams Circle
 Suite 1065
 Tucson, Arizona 85711

MILL SITE MAP

Mill Site (x) Placer ()



SCALE 1" = 1320 ft.

1. The above map depicts the RCMS-293 mill site claim, which is located in Section(s) 31 & 32, Township 18 SOUTH, Range 16 EAST, and Section(s) 5 & 6, Township 19 SOUTH, Range 16 EAST, Gila & Salt River Meridian, Pima County, Arizona.
2. The type of corner and location monuments used are as follows: 2"X2"X5' WOOD POSTS.
3. The NORTHWEST CORNER of the claim is located 620 feet North and 319 feet West from the Southwest Corner of Section 32, T18S, R16E, Gila & Salt River Meridian, Pima County, Arizona. The bearings of side lines are NORTH and SOUTH and the bearings of the end lines are EAST and WEST. Distances in feet between claim corners are 330 feet for end lines and 660 for side lines.

AMC457509

When Filed Return To:
Rosemont Copper Company
5255 East Williams Circle
Suite 1065
Tucson, Arizona 85711

LOCATION NOTICE FOR MILL SITE CLAIM

NOTICE IS HEREBY GIVEN that the RCMS-294 mill site claim
has been located by:

Rosemont Copper Company
5255 East Williams Circle
Suite 1065
Tucson, Arizona 85711

RECEIVED
BLM AZ STATE OFFICE
2019 OCT 17 P 12:21
PHOENIX, ARIZONA

BLM
Date
Stamp

The general course of this claim is SOUTH TO NORTH and it is situated in the Rosemont Mining District in Pima County, Arizona. This claim is 660 feet in length and 330 feet in width, comprising approximately 5 acres. This claim is marked by five monuments, one at each corner and one at the location monument of each claim.

The location monument on which this notice is posted is situated within:
Section 31, Township 18 SOUTH, Range 16 EAST, Gila & Salt River Meridian, Pima County, Arizona and this claim encompasses portions of the following quarter section(s): THE SE 1/4 OF SECTION 31, T18S, R16E, Gila & Salt River Meridian, Pima County, Arizona.

The location monument is set inside the SOUTHEAST corner of the claim, approximately 1 foot WEST of the EAST line of the claim and 1 foot NORTH of the SOUTH line of the claim.

The locality of this claim with reference to some natural object or permanent monument and additional information (if any) concerning its locality are as follows:

The SOUTHEAST CORNER of the claim is located 620 feet North and 319 feet West from the Southwest Corner of Section 32, T18S, R16E, Gila & Salt River Meridian, Pima County, Arizona.

The undersigned, as agent for and on behalf of the locator, claims the ground as described above and as set forth on the attached claim map. This mill site claim is not intended to encroach on any private fee property or federal land that is not open for location. This mill site claim has been located for the purpose of appropriating nonmineral land (if any) that may lie within the boundaries of the underlying lode claim(s). This mill site claim is not intended as an abandonment of the underlying lode claim(s).

DATED AND POSTED on the ground this 26th day of SEPT, 2019.

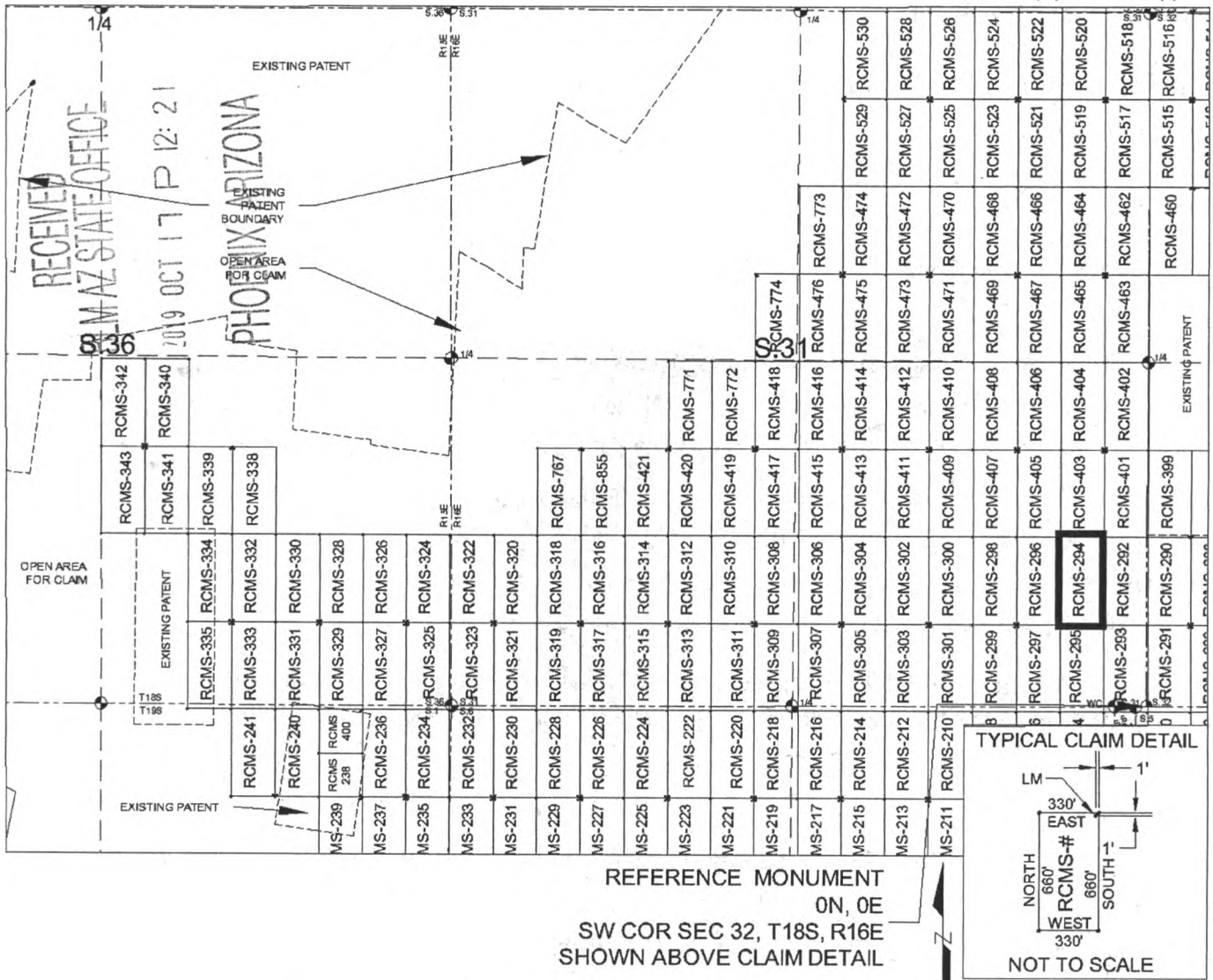
By: JOEL KARTCHNER
AGENT: Darling Geomatics

AMC457510

When Filed Return To:
 Rosemont Copper Company
 5255 East Williams Circle
 Suite 1065
 Tucson, Arizona 85711

MILL SITE MAP

Mill Site (x) Placer ()



SCALE 1" = 1320 ft.

1. The above map depicts the RCMS-294 mill site claim, which is located in Section(s) 31, Township 18 SOUTH, Range 16 EAST, Gila & Salt River Meridian, Pima County, Arizona.
2. The type of corner and location monuments used are as follows: 2"X2"X5' WOOD POSTS.
3. The SOUTHEAST CORNER of the claim is located 620 feet North and 319 feet West from the Southwest Corner of Section 32, T18S, R16E, Gila & Salt River Meridian, Pima County, Arizona. The bearings of side lines are NORTH and SOUTH and the bearings of the end lines are EAST and WEST. Distances in feet between claim corners are 330 feet for end lines and 660 for side lines.


AMC457510

When Filed Return To:
Rosemont Copper Company
5255 East Williams Circle
Suite 1065
Tucson, Arizona 85711

LOCATION NOTICE FOR MILL SITE CLAIM

NOTICE IS HEREBY GIVEN that the RCMS-295 mill site claim
has been located by:

Rosemont Copper Company
5255 East Williams Circle
Suite 1065
Tucson, Arizona 85711



The general course of this claim is NORTH TO SOUTH and it is situated in the Rosemont Mining District in Pima County, Arizona. This claim is 660 feet in length and 330 feet in width, comprising approximately 5 acres. This claim is marked by five monuments, one at each corner and one at the location monument of each claim.

The location monument on which this notice is posted is situated within:
Section 31, Township 18 SOUTH, Range 16 EAST, Gila & Salt River Meridian, Pima County, Arizona and this claim encompasses portions of the following quarter section(s): THE SE 1/4 OF SECTION 31, T18S, R16E & THE NE 1/4 OF SECTION 6, T19S, R16E, Gila & Salt River Meridian, Pima County, Arizona.

The location monument is set inside the NORTHEAST corner of the claim, approximately 1 foot WEST of the EAST line of the claim and 1 foot SOUTH of the NORTH line of the claim.

The locality of this claim with reference to some natural object or permanent monument and additional information (if any) concerning its locality are as follows:

The NORTHEAST CORNER of the claim is located 620 feet North and 319 feet West from the Southwest Corner of Section 32, T18S, R16E, Gila & Salt River Meridian, Pima County, Arizona.

The undersigned, as agent for and on behalf of the locator, claims the ground as described above and as set forth on the attached claim map. This mill site claim is not intended to encroach on any private fee property or federal land that is not open for location. This mill site claim has been located for the purpose of appropriating nonmineral land (if any) that may lie within the boundaries of the underlying lode claim(s). This mill site claim is not intended as an abandonment of the underlying lode claim(s).

DATED AND POSTED on the ground this 26th day of SEPT, 2019.

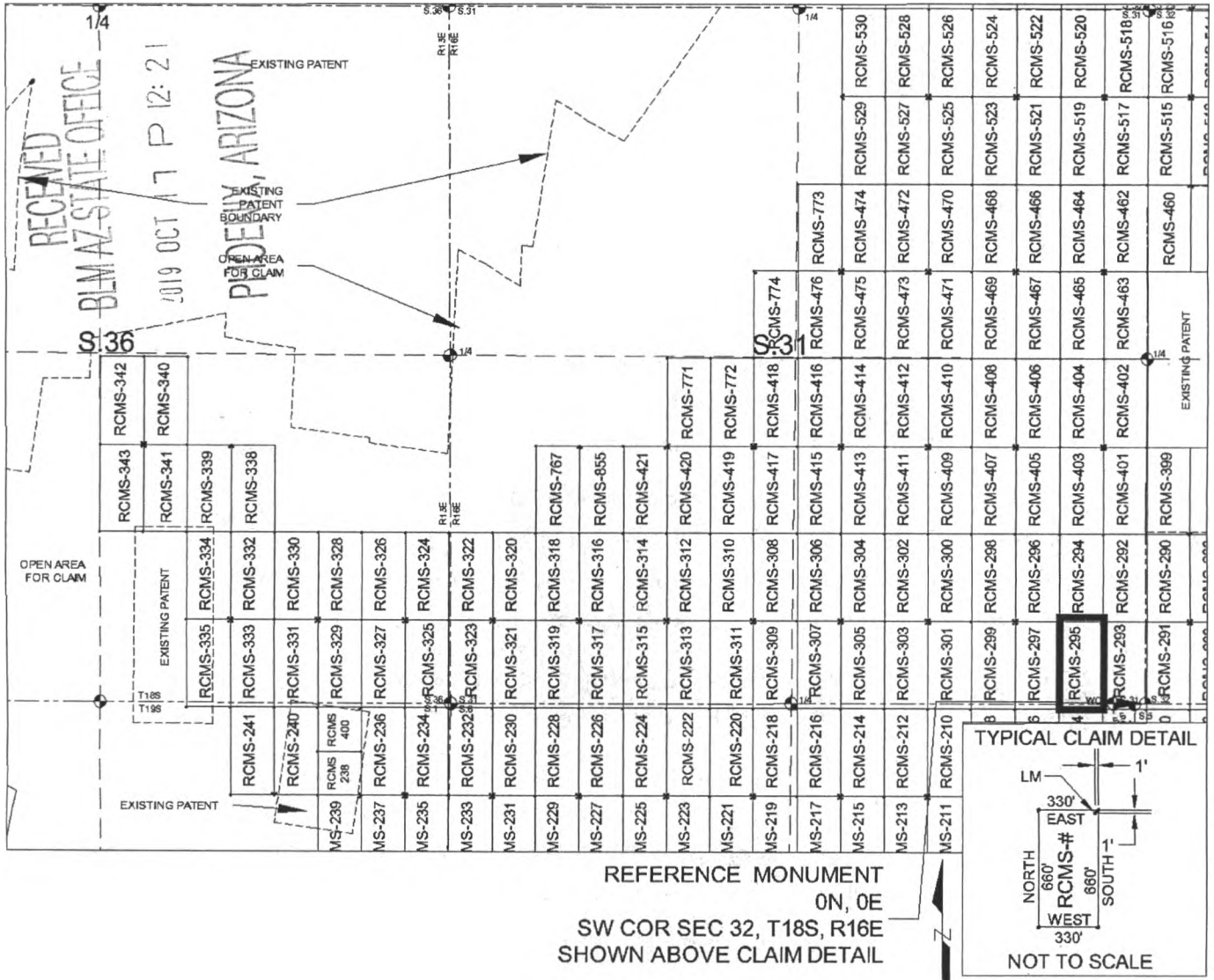
By: JOEL KARTCHNER
AGENT: Darling Geomatics

AMC 457511

When Filed Return To:
 Rosemont Copper Company
 5255 East Williams Circle
 Suite 1065
 Tucson, Arizona 85711

MILL SITE MAP

Mill Site (x) Placer ()



SCALE 1" = 1320 ft.

1. The above map depicts the RCMS-295 mill site claim, which is located in Section(s) 31, Township 18 SOUTH, Range 16 EAST, and Section(s) 6, Township 19 SOUTH, Range 16 EAST, Gila & Salt River Meridian, Pima County, Arizona.
2. The type of corner and location monuments used are as follows: 2"X2"X5' WOOD POSTS.
3. The NORTHEAST CORNER of the claim is located 620 feet North and 319 feet West from the Southwest Corner of Section 32, T18S, R16E, Gila & Salt River Meridian, Pima County, Arizona. The bearings of side lines are NORTH and SOUTH and the bearings of the end lines are EAST and WEST. Distances in feet between claim corners are 330 feet for end lines and 660 for side lines.

AMC457511

When Filed Return To:
Rosemont Copper Company
5255 East Williams Circle
Suite 1065
Tucson, Arizona 85711

LOCATION NOTICE FOR MILL SITE CLAIM

NOTICE IS HEREBY GIVEN that the RCMS-296 mill site claim has been located by:

Rosemont Copper Company
5255 East Williams Circle
Suite 1065
Tucson, Arizona 85711

RECEIVED
BLM AZ STATE OFFICE
2019 OCT 17 P 12: 22
PHOENIX, ARIZONA

BLM
Date
Stamp

The general course of this claim is SOUTH TO NORTH and it is situated in the Rosemont Mining District in Pima County, Arizona. This claim is 660 feet in length and 330 feet in width, comprising approximately 5 acres. This claim is marked by five monuments, one at each corner and one at the location monument of each claim.

The location monument on which this notice is posted is situated within:
Section 31, Township 18 SOUTH, Range 16 EAST, Gila & Salt River Meridian, Pima County, Arizona and this claim encompasses portions of the following quarter section(s): THE SE 1/4 OF SECTION 31, T18S, R16E, Gila & Salt River Meridian, Pima County, Arizona.

The location monument is set inside the SOUTHWEST corner of the claim, approximately 1 foot EAST of the WEST line of the claim and 1 foot NORTH of the SOUTH line of the claim.

The locality of this claim with reference to some natural object or permanent monument and additional information (if any) concerning its locality are as follows:

The SOUTHWEST CORNER of the claim is located 620 feet North and 979 feet West from the Southwest Corner of Section 32, T18S, R16E, Gila & Salt River Meridian, Pima County, Arizona.

The undersigned, as agent for and on behalf of the locator, claims the ground as described above and as set forth on the attached claim map. This mill site claim is not intended to encroach on any private fee property or federal land that is not open for location. This mill site claim has been located for the purpose of appropriating nonmineral land (if any) that may lie within the boundaries of the underlying lode claim(s). This mill site claim is not intended as an abandonment of the underlying lode claim(s).

DATED AND POSTED on the ground this 26th day of SEPT, 2019.

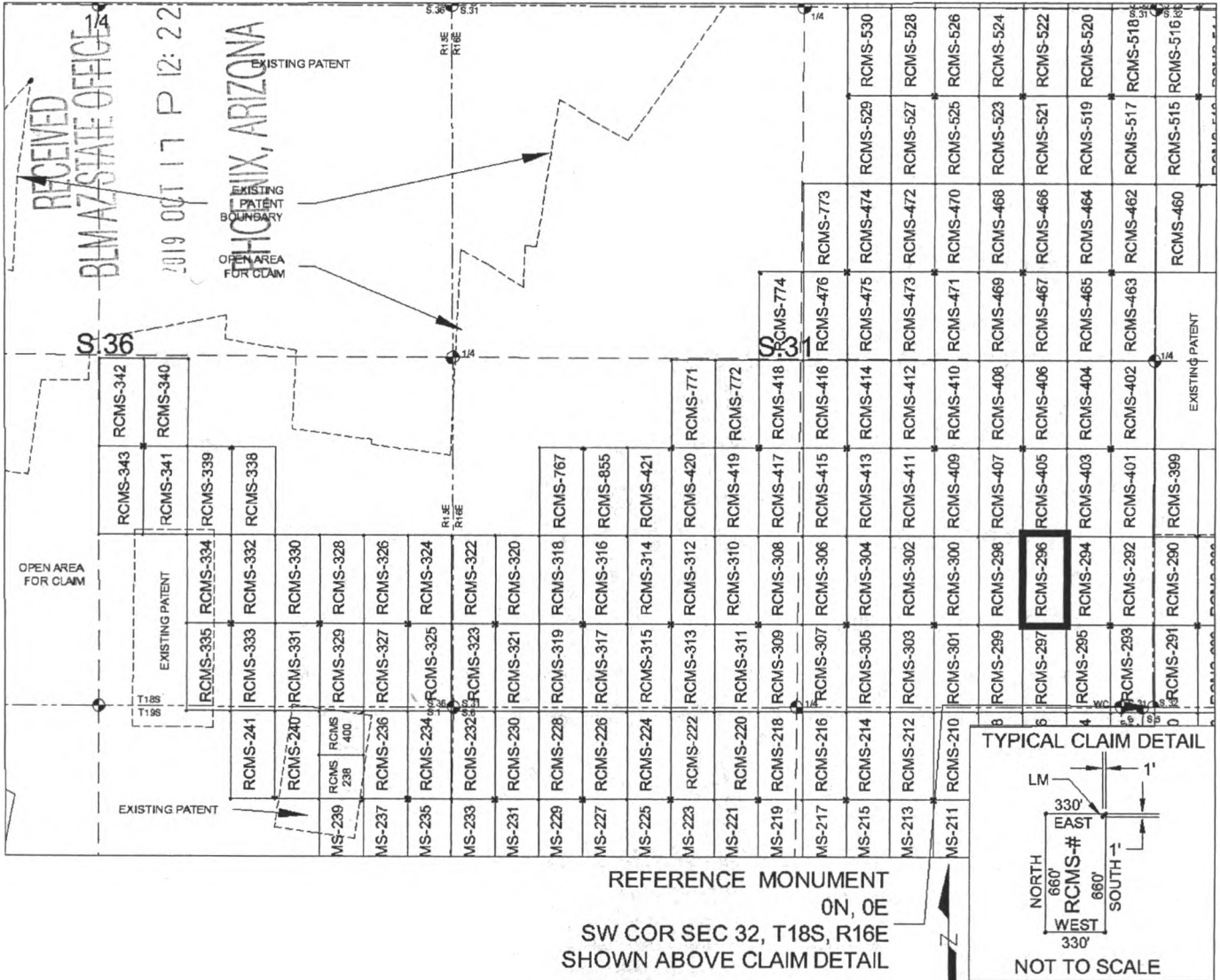
By: JOEL KARTCHNER
AGENT: Darling Geomatics

AMC457512

When Filed Return To:
 Rosemont Copper Company
 5255 East Williams Circle
 Suite 1065
 Tucson, Arizona 85711

MILL SITE MAP

Mill Site (x) Placer ()



SCALE 1" = 1320 ft.

1. The above map depicts the RCMS-296 mill site claim, which is located in Section(s) 31, Township 18 SOUTH, Range 16 EAST, Gila & Salt River Meridian, Pima County, Arizona.
2. The type of corner and location monuments used are as follows: 2"X2"X5' WOOD POSTS.
3. The SOUTHWEST CORNER of the claim is located 620 feet North and 979 feet West from the Southwest Corner of Section 32, T18S, R16E, Gila & Salt River Meridian, Pima County, Arizona. The bearings of side lines are NORTH and SOUTH and the bearings of the end lines are EAST and WEST. Distances in feet between claim corners are 330 feet for end lines and 660 for side lines.

AMC457512

When Filed Return To:
Rosemont Copper Company
5255 East Williams Circle
Suite 1065
Tucson, Arizona 85711

LOCATION NOTICE FOR MILL SITE CLAIM

NOTICE IS HEREBY GIVEN that the RCMS-297 mill site claim
has been located by:

Rosemont Copper Company
5255 East Williams Circle
Suite 1065
Tucson, Arizona 85711

BLM Date Stamp	RECEIVED BLM AZ STATE OFFICE 2019 OCT 17 P 12:22 PHOENIX, ARIZONA
----------------------	--

The general course of this claim is NORTH TO SOUTH and it is situated in the Rosemont Mining District in Pima County, Arizona. This claim is 660 feet in length and 330 feet in width, comprising approximately 5 acres. This claim is marked by five monuments, one at each corner and one at the location monument of each claim.

The location monument on which this notice is posted is situated within:

Section 31, Township 18 SOUTH, Range 16 EAST, Gila & Salt River Meridian, Pima County, Arizona and this claim encompasses portions of the following quarter section(s): THE SE 1/4 OF SECTION 31, T18S, R16E & THE NE 1/4 OF SECTION 6, T19S, R16E, Gila & Salt River Meridian, Pima County, Arizona.

The location monument is set inside the NORTHWEST corner of the claim, approximately 1 foot EAST of the WEST line of the claim and 1 foot SOUTH of the NORTH line of the claim.

The locality of this claim with reference to some natural object or permanent monument and additional information (if any) concerning its locality are as follows:

The NORTHWEST CORNER of the claim is located 620 feet North and 979 feet West from the Southwest Corner of Section 32, T18S, R16E, Gila & Salt River Meridian, Pima County, Arizona.

The undersigned, as agent for and on behalf of the locator, claims the ground as described above and as set forth on the attached claim map. This mill site claim is not intended to encroach on any private fee property or federal land that is not open for location. This mill site claim has been located for the purpose of appropriating nonmineral land (if any) that may lie within the boundaries of the underlying lode claim(s). This mill site claim is not intended as an abandonment of the underlying lode claim(s).

DATED AND POSTED on the ground this 26th day of SEPT, 2019.

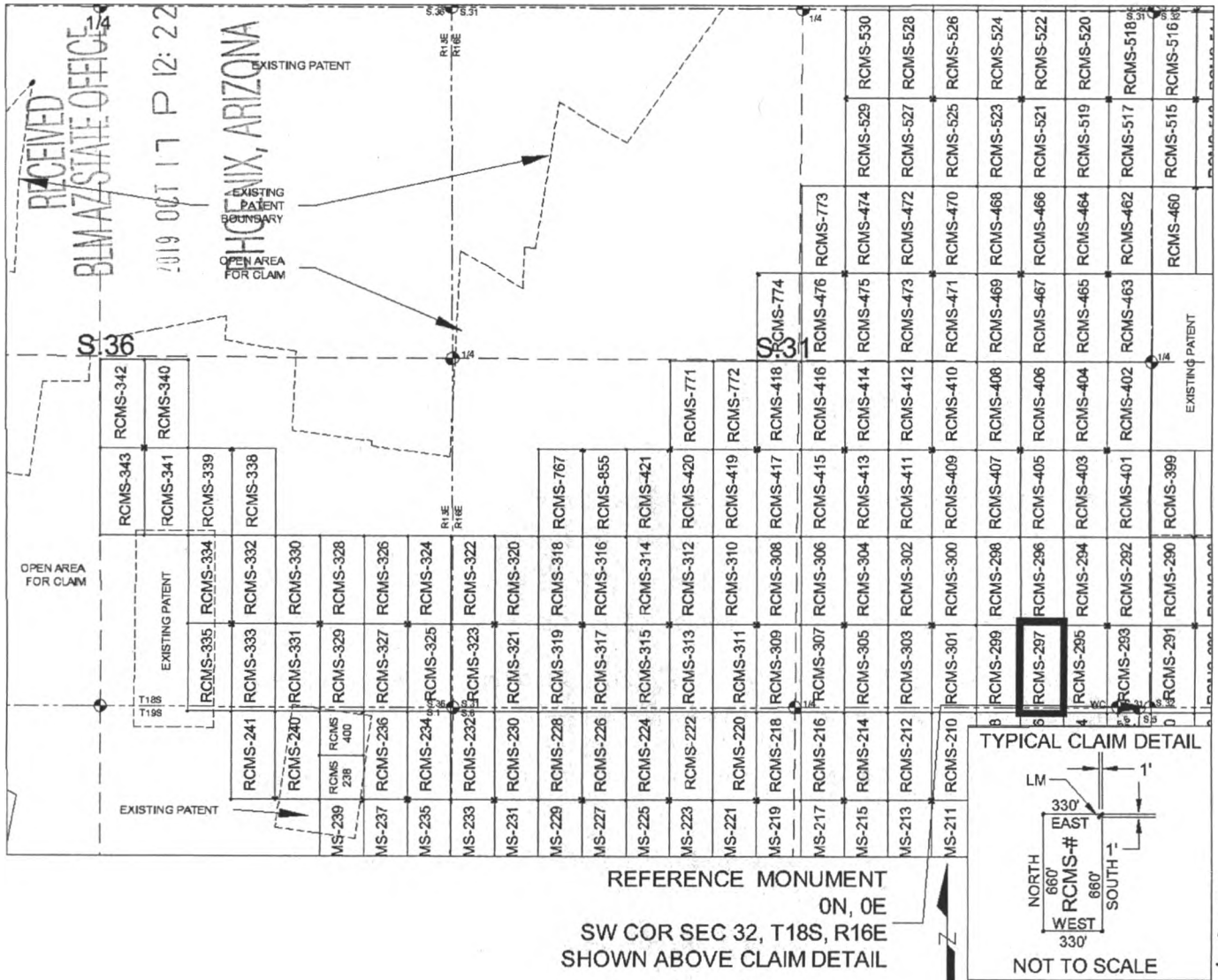
By: JOEL KARTCHNER
AGENT: Darling Geomatics

AMC457513

When Filed Return To:
 Rosemont Copper Company
 5255 East Williams Circle
 Suite 1065
 Tucson, Arizona 85711

MILL SITE MAP

Mill Site (x) Placer ()



SCALE 1" = 1320 ft.

1. The above map depicts the RCMS-297 mill site claim, which is located in Section(s) 31, Township 18 SOUTH, Range 16 EAST, and Section(s) 6, Township 19 SOUTH, Range 16 EAST, Gila & Salt River Meridian, Pima County, Arizona.
2. The type of corner and location monuments used are as follows: 2"X2"X5' WOOD POSTS.
3. The NORTHWEST CORNER of the claim is located 620 feet North and 979 feet West from the Southwest Corner of Section 32, T18S, R16E, Gila & Salt River Meridian, Pima County, Arizona. The bearings of side lines are NORTH and SOUTH and the bearings of the end lines are EAST and WEST. Distances in feet between claim corners are 330 feet for end lines and 660 for side lines.


AMC457513

When Filed Return To:
Rosemont Copper Company
5255 East Williams Circle
Suite 1065
Tucson, Arizona 85711

LOCATION NOTICE FOR MILL SITE CLAIM

NOTICE IS HEREBY GIVEN that the RCMS-298 mill site claim
has been located by:

Rosemont Copper Company
5255 East Williams Circle
Suite 1065
Tucson, Arizona 85711



The general course of this claim is SOUTH TO NORTH and it is situated in the Rosemont Mining District in Pima County, Arizona. This claim is 660 feet in length and 330 feet in width, comprising approximately 5 acres. This claim is marked by five monuments, one at each corner and one at the location monument of each claim.

The location monument on which this notice is posted is situated within:

Section 31, Township 18 SOUTH, Range 16 EAST, Gila & Salt River Meridian, Pima County, Arizona and this claim encompasses portions of the following quarter section(s): THE SE 1/4 OF SECTION 31, T18S, R16E, Gila & Salt River Meridian, Pima County, Arizona.

The location monument is set inside the SOUTHEAST corner of the claim, approximately 1 foot WEST of the EAST line of the claim and 1 foot NORTH of the SOUTH line of the claim.

The locality of this claim with reference to some natural object or permanent monument and additional information (if any) concerning its locality are as follows:

The SOUTHEAST CORNER of the claim is located 620 feet North and 979 feet West from the Southwest Corner of Section 32, T18S, R16E, Gila & Salt River Meridian, Pima County, Arizona.

The undersigned, as agent for and on behalf of the locator, claims the ground as described above and as set forth on the attached claim map. This mill site claim is not intended to encroach on any private fee property or federal land that is not open for location. This mill site claim has been located for the purpose of appropriating nonmineral land (if any) that may lie within the boundaries of the underlying lode claim(s). This mill site claim is not intended as an abandonment of the underlying lode claim(s).

DATED AND POSTED on the ground this 26th day of SEPT, 2019.

By: JOE KARTCHNER
AGENT: Darling Geomatics


AMC457514

When Filed Return To:
Rosemont Copper Company
5255 East Williams Circle
Suite 1065
Tucson, Arizona 85711

LOCATION NOTICE FOR MILL SITE CLAIM

NOTICE IS HEREBY GIVEN that the RCMS-299 mill site claim
has been located by:

Rosemont Copper Company
5255 East Williams Circle
Suite 1065
Tucson, Arizona 85711



The general course of this claim is NORTH TO SOUTH and it is situated in the Rosemont Mining District in Pima County, Arizona. This claim is 660 feet in length and 330 feet in width, comprising approximately 5 acres. This claim is marked by five monuments, one at each corner and one at the location monument of each claim.

The location monument on which this notice is posted is situated within:

Section 31, Township 18 SOUTH, Range 16 EAST, Gila & Salt River Meridian, Pima County, Arizona and this claim encompasses portions of the following quarter section(s): THE SE 1/4 OF SECTION 31, T18S, R16E & THE NE 1/4 OF SECTION 6, T19S, R16E, Gila & Salt River Meridian, Pima County, Arizona.

The location monument is set inside the NORTHEAST corner of the claim, approximately 1 foot WEST of the EAST line of the claim and 1 foot SOUTH of the NORTH line of the claim.

The locality of this claim with reference to some natural object or permanent monument and additional information (if any) concerning its locality are as follows:

The NORTHEAST CORNER of the claim is located 620 feet North and 979 feet West from the Southwest Corner of Section 32, T18S, R16E, Gila & Salt River Meridian, Pima County, Arizona.

The undersigned, as agent for and on behalf of the locator, claims the ground as described above and as set forth on the attached claim map. This mill site claim is not intended to encroach on any private fee property or federal land that is not open for location. This mill site claim has been located for the purpose of appropriating nonmineral land (if any) that may lie within the boundaries of the underlying lode claim(s). This mill site claim is not intended as an abandonment of the underlying lode claim(s).

DATED AND POSTED on the ground this 26th day of SEPT, 2019.

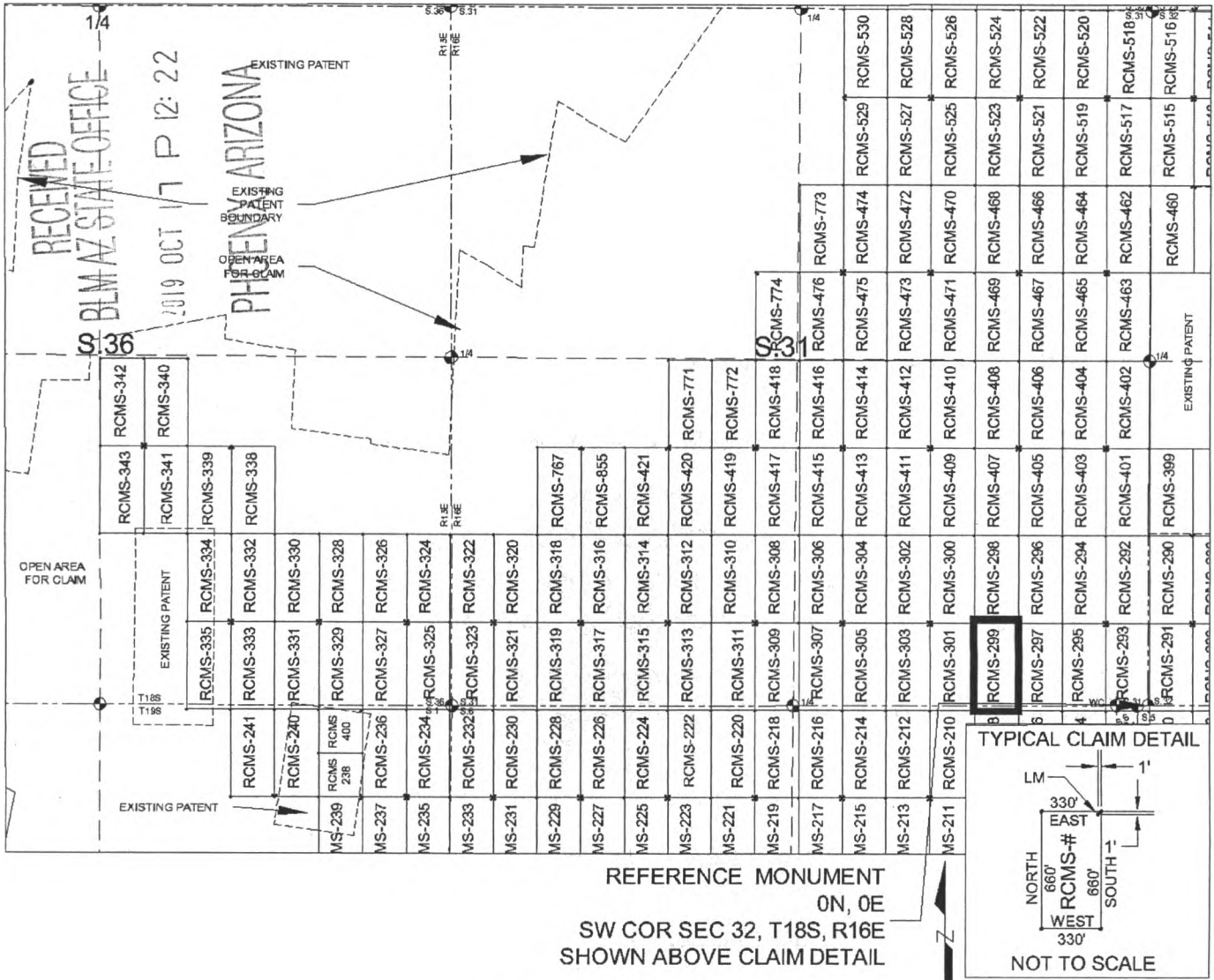
By: JOEL KARTCHNER
AGENT: Darling Geomatics

AMC457515

When Filed Return To:
 Rosemont Copper Company
 5255 East Williams Circle
 Suite 1065
 Tucson, Arizona 85711

MILL SITE MAP

Mill Site (x) Placer ()



AMC457515

1. The above map depicts the RCMS-299 mill site claim, which is located in Section(s) 31, Township 18 SOUTH, Range 16 EAST, and Section(s) 6, Township 19 SOUTH, Range 16 EAST, Gila & Salt River Meridian, Pima County, Arizona.
2. The type of corner and location monuments used are as follows: 2"X2"X5' WOOD POSTS.
3. The NORTHEAST CORNER of the claim is located 620 feet North and 979 feet West from the Southwest Corner of Section 32, T18S, R16E, Gila & Salt River Meridian, Pima County, Arizona. The bearings of side lines are NORTH and SOUTH and the bearings of the end lines are EAST and WEST. Distances in feet between claim corners are 330 feet for end lines and 660 for side lines.

When Filed Return To:
Rosemont Copper Company
5255 East Williams Circle
Suite 1065
Tucson, Arizona 85711

LOCATION NOTICE FOR MILL SITE CLAIM

NOTICE IS HEREBY GIVEN that the RCMS-300 mill site claim
has been located by:

Rosemont Copper Company
5255 East Williams Circle
Suite 1065
Tucson, Arizona 85711

RECEIVED
BLM AZ STATE OFFICE
2019 OCT 17 P 12:22
PHOENIX, ARIZONA

BLM
Date
Stamp

The general course of this claim is SOUTH TO NORTH and it is situated in the Rosemont Mining District in Pima County, Arizona. This claim is 660 feet in length and 330 feet in width, comprising approximately 5 acres. This claim is marked by five monuments, one at each corner and one at the location monument of each claim.

The location monument on which this notice is posted is situated within:
Section 31, Township 18 SOUTH, Range 16 EAST, Gila & Salt River Meridian, Pima County, Arizona and this claim encompasses portions of the following quarter section(s): THE SE 1/4 OF SECTION 31, T18S, R16E, Gila & Salt River Meridian, Pima County, Arizona.

The location monument is set inside the SOUTHWEST corner of the claim, approximately 1 foot EAST of the WEST line of the claim and 1 foot NORTH of the SOUTH line of the claim.

The locality of this claim with reference to some natural object or permanent monument and additional information (if any) concerning its locality are as follows:

The SOUTHWEST CORNER of the claim is located 620 feet North and 1639 feet West from the Southwest Corner of Section 32, T18S, R16E, Gila & Salt River Meridian, Pima County, Arizona.

The undersigned, as agent for and on behalf of the locator, claims the ground as described above and as set forth on the attached claim map. This mill site claim is not intended to encroach on any private fee property or federal land that is not open for location. This mill site claim has been located for the purpose of appropriating nonmineral land (if any) that may lie within the boundaries of the underlying lode claim(s). This mill site claim is not intended as an abandonment of the underlying lode claim(s).

DATED AND POSTED on the ground this 26th day of SEPT, 2019.

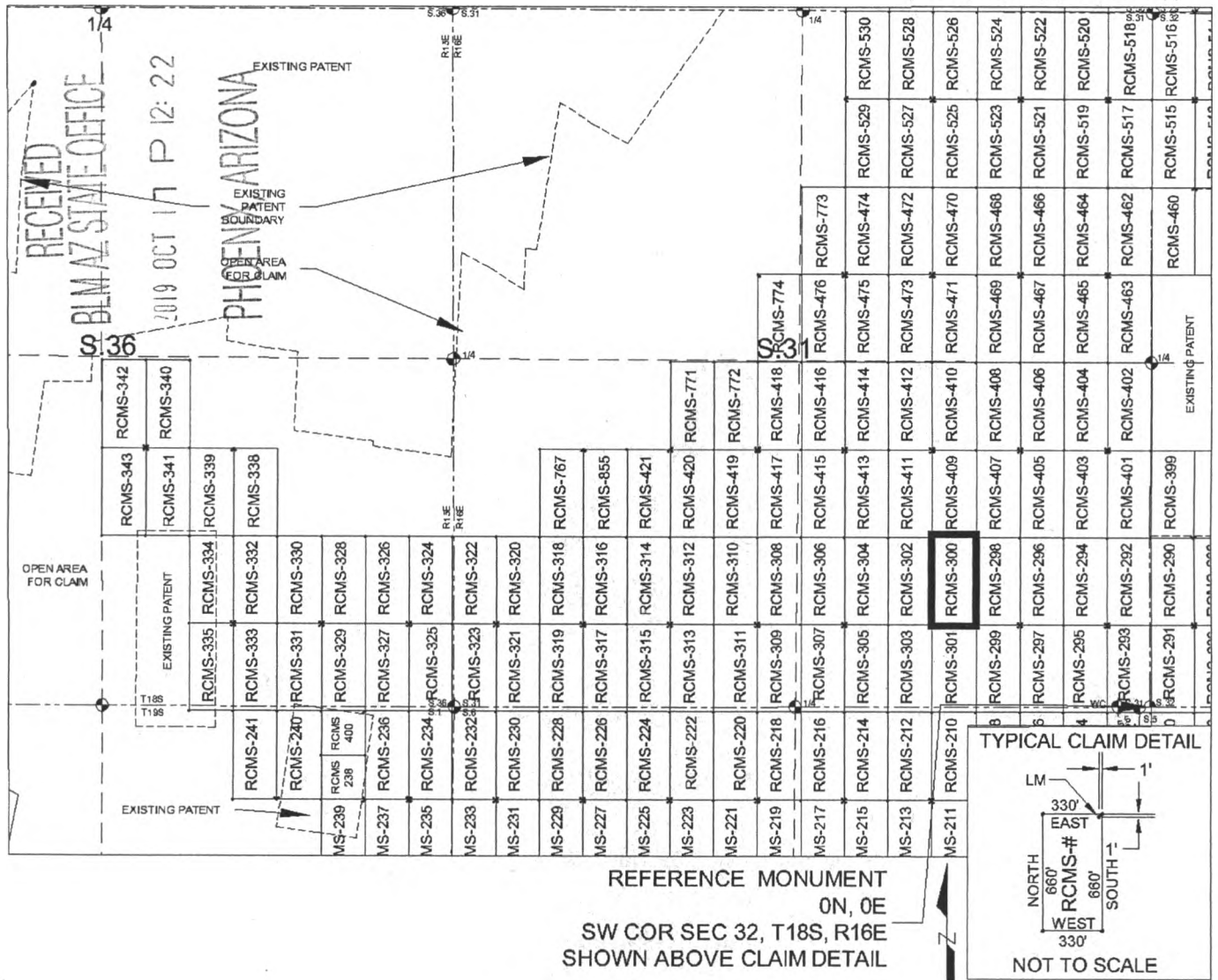
By: JOEL KARTCHNER
AGENT: Darling Geomatics

AMC457516

When Filed Return To:
 Rosemont Copper Company
 5255 East Williams Circle
 Suite 1065
 Tucson, Arizona 85711

MILL SITE MAP

Mill Site (x) Placer ()



SCALE 1" = 1320 ft.

1. The above map depicts the RCMS-300 mill site claim, which is located in Section(s) 31, Township 18 SOUTH, Range 16 EAST, Gila & Salt River Meridian, Pima County, Arizona.
2. The type of corner and location monuments used are as follows: 2"X2"X5' WOOD POSTS.
3. The SOUTHWEST CORNER of the claim is located 620 feet North and 1639 feet West from the Southwest Corner of Section 32, T18S, R16E, Gila & Salt River Meridian, Pima County, Arizona. The bearings of side lines are NORTH and SOUTH and the bearings of the end lines are EAST and WEST. Distances in feet between claim corners are 330 feet for end lines and 660 for side lines.


AMC457516

When Filed Return To:
Rosemont Copper Company
5255 East Williams Circle
Suite 1065
Tucson, Arizona 85711

LOCATION NOTICE FOR MILL SITE CLAIM

NOTICE IS HEREBY GIVEN that the RCMS-301 mill site claim has been located by:

Rosemont Copper Company
5255 East Williams Circle
Suite 1065
Tucson, Arizona 85711



The general course of this claim is NORTH TO SOUTH and it is situated in the Rosemont Mining District in Pima County, Arizona. This claim is 660 feet in length and 330 feet in width, comprising approximately 5 acres. This claim is marked by five monuments, one at each corner and one at the location monument of each claim.

The location monument on which this notice is posted is situated within:

Section 31, Township 18 SOUTH, Range 16 EAST, Gila & Salt River Meridian, Pima County, Arizona and this claim encompasses portions of the following quarter section(s): THE SE 1/4 OF SECTION 31, T18S, R16E & THE NE 1/4 OF SECTION 6, T19S, R16E, Gila & Salt River Meridian, Pima County, Arizona.

The location monument is set inside the NORTHWEST corner of the claim, approximately 1 foot EAST of the WEST line of the claim and 1 foot SOUTH of the NORTH line of the claim.

The locality of this claim with reference to some natural object or permanent monument and additional information (if any) concerning its locality are as follows:

The NORTHWEST CORNER of the claim is located 620 feet North and 1639 feet West from the Southwest Corner of Section 32, T18S, R16E, Gila & Salt River Meridian, Pima County, Arizona.

The undersigned, as agent for and on behalf of the locator, claims the ground as described above and as set forth on the attached claim map. This mill site claim is not intended to encroach on any private fee property or federal land that is not open for location. This mill site claim has been located for the purpose of appropriating nonmineral land (if any) that may lie within the boundaries of the underlying lode claim(s). This mill site claim is not intended as an abandonment of the underlying lode claim(s).

DATED AND POSTED on the ground this 26th day of SEPT, 2019.

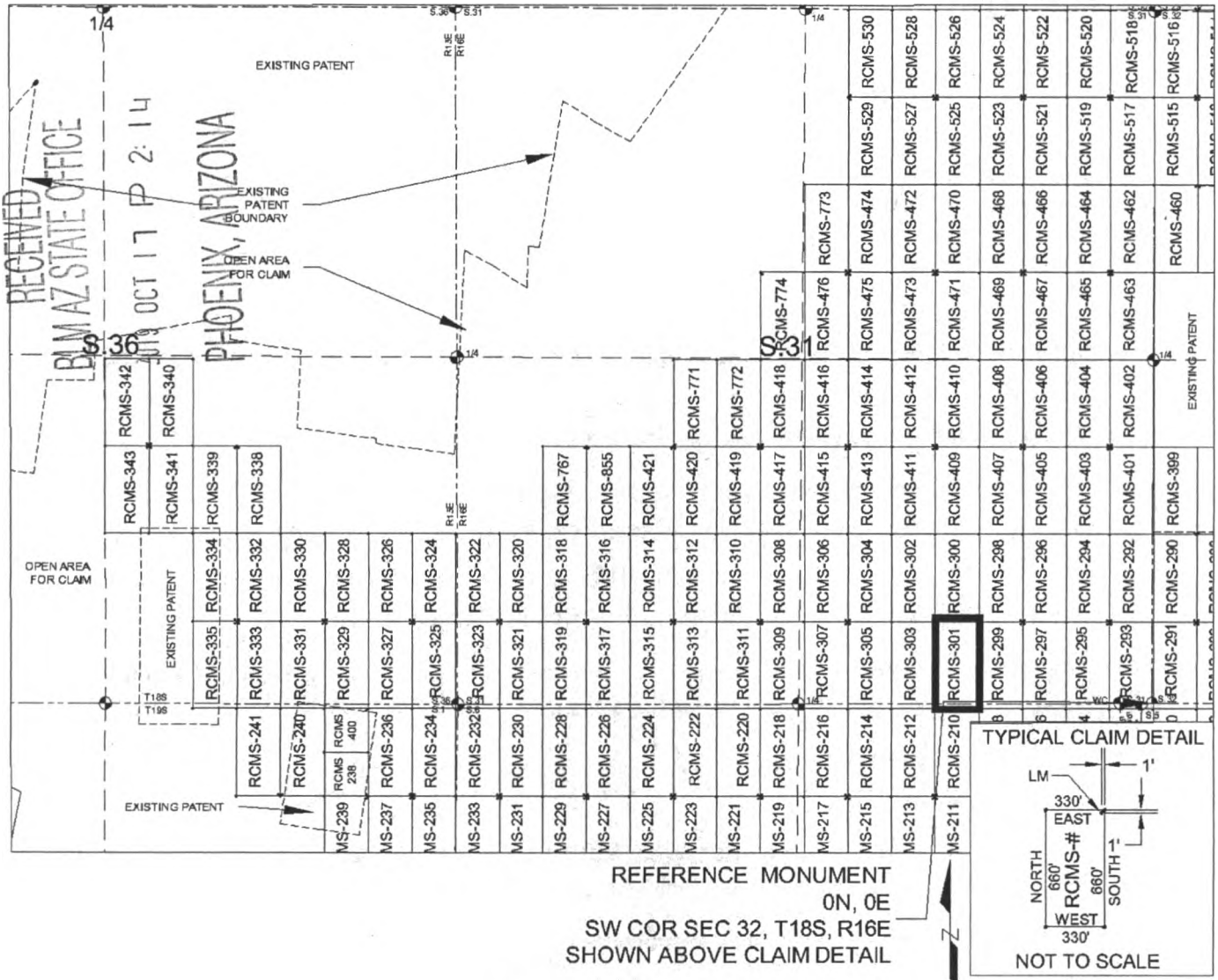
By: JOEL KARTCHNER
AGENT: Darling Geomatics

AMC#57517

When Filed Return To:
 Rosemont Copper Company
 5255 East Williams Circle
 Suite 1065
 Tucson, Arizona 85711

MILL SITE MAP

Mill Site (x) Placer ()



SCALE 1" = 1320 ft.

1. The above map depicts the RCMS-301 mill site claim, which is located in Section(s) 31, Township 18 SOUTH, Range 16 EAST, and Section(s) 6, Township 19 SOUTH, Range 16 EAST, Gila & Salt River Meridian, Pima County, Arizona.
2. The type of corner and location monuments used are as follows: 2"X2"X5' WOOD POSTS.
3. The NORTHWEST CORNER of the claim is located 620 feet North and 1639 feet West from the Southwest Corner of Section 32, T18S, R16E, Gila & Salt River Meridian, Pima County, Arizona. The bearings of side lines are NORTH and SOUTH and the bearings of the end lines are EAST and WEST. Distances in feet between claim corners are 330 feet for end lines and 660 for side lines.


ARC457517

When Filed Return To:
Rosemont Copper Company
5255 East Williams Circle
Suite 1065
Tucson, Arizona 85711

LOCATION NOTICE FOR MILL SITE CLAIM

NOTICE IS HEREBY GIVEN that the RCMS-302 mill site claim
has been located by:

Rosemont Copper Company
5255 East Williams Circle
Suite 1065
Tucson, Arizona 85711



The general course of this claim is SOUTH TO NORTH and it is situated in the Rosemont Mining District in Pima County, Arizona. This claim is 660 feet in length and 330 feet in width, comprising approximately 5 acres. This claim is marked by five monuments, one at each corner and one at the location monument of each claim.

The location monument on which this notice is posted is situated within:
Section 31, Township 18 SOUTH, Range 16 EAST, Gila & Salt River Meridian, Pima County, Arizona and this claim encompasses portions of the following quarter section(s): THE SE 1/4 OF SECTION 31, T18S, R16E, Gila & Salt River Meridian, Pima County, Arizona.

The location monument is set inside the SOUTHEAST corner of the claim, approximately 1 foot WEST of the EAST line of the claim and 1 foot NORTH of the SOUTH line of the claim.

The locality of this claim with reference to some natural object or permanent monument and additional information (if any) concerning its locality are as follows:
The SOUTHEAST CORNER of the claim is located 620 feet North and 1639 feet West from the Southwest Corner of Section 32, T18S, R16E, Gila & Salt River Meridian, Pima County, Arizona.

The undersigned, as agent for and on behalf of the locator, claims the ground as described above and as set forth on the attached claim map. This mill site claim is not intended to encroach on any private fee property or federal land that is not open for location. This mill site claim has been located for the purpose of appropriating nonmineral land (if any) that may lie within the boundaries of the underlying lode claim(s). This mill site claim is not intended as an abandonment of the underlying lode claim(s).

DATED AND POSTED on the ground this 26th day of SEPT, 2019.

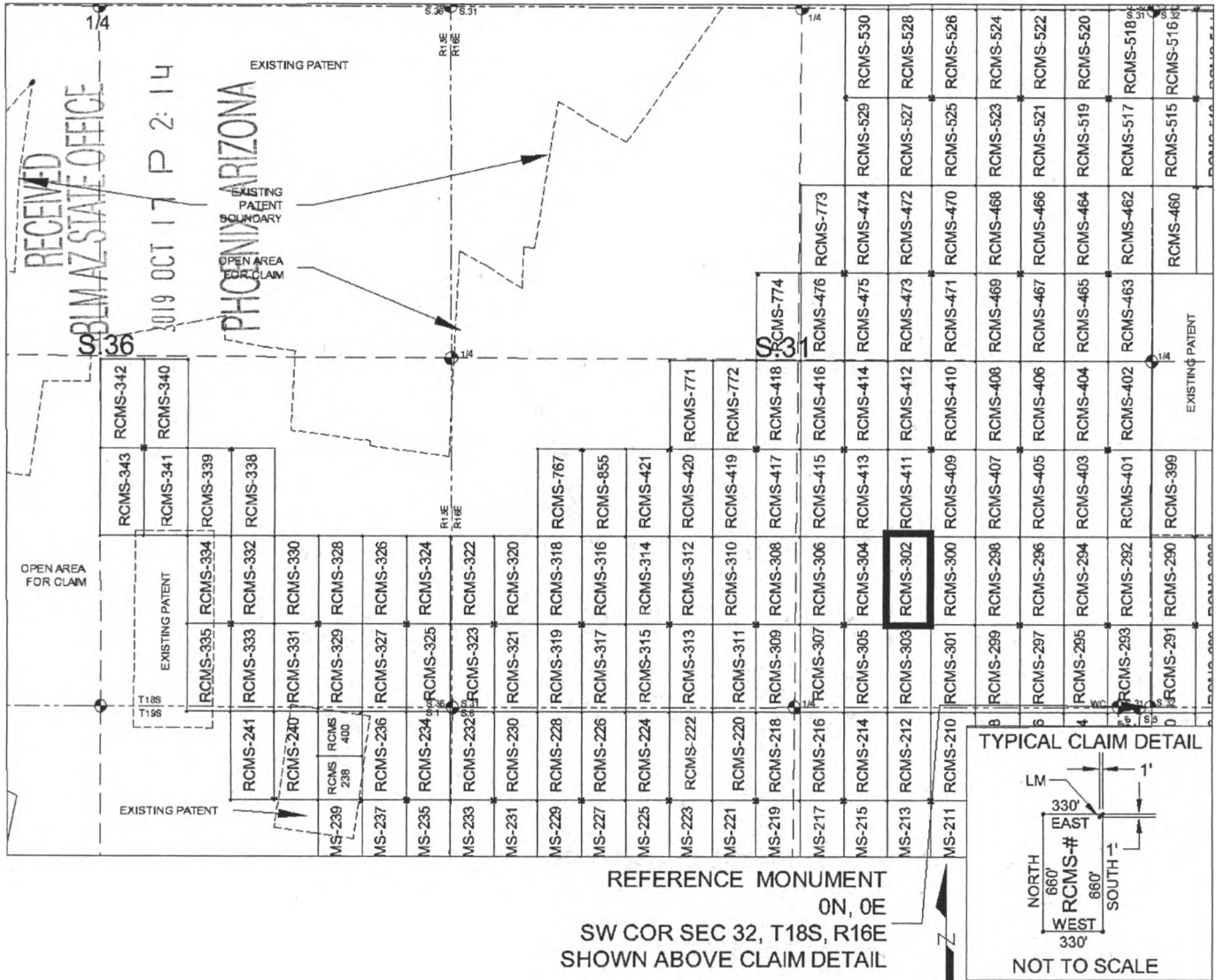
By: JOEL KARTCHNER
AGENT: Darling Geomatics

AMC457518

When Filed Return To:
 Rosemont Copper Company
 5255 East Williams Circle
 Suite 1065
 Tucson, Arizona 85711

MILL SITE MAP

Mill Site (x) Placer ()



SCALE 1" = 1320 ft.

1. The above map depicts the RCMS-302 mill site claim, which is located in Section(s) 31, Township 18 SOUTH, Range 16 EAST, Gila & Salt River Meridian, Pima County, Arizona.
2. The type of corner and location monuments used are as follows: 2"X2"X5' WOOD POSTS.
3. The SOUTHEAST CORNER of the claim is located 620 feet North and 1639 feet West from the Southwest Corner of Section 32, T18S, R16E, Gila & Salt River Meridian, Pima County, Arizona. The bearings of side lines are NORTH and SOUTH and the bearings of the end lines are EAST and WEST. Distances in feet between claim corners are 330 feet for end lines and 660 for side lines.

AMC457518

When Filed Return To:
Rosemont Copper Company
5255 East Williams Circle
Suite 1065
Tucson, Arizona 85711

LOCATION NOTICE FOR MILL SITE CLAIM

NOTICE IS HEREBY GIVEN that the RCMS-303 mill site claim
has been located by:

Rosemont Copper Company
5255 East Williams Circle
Suite 1065
Tucson, Arizona 85711



The general course of this claim is NORTH TO SOUTH and it is situated in the Rosemont Mining District in Pima County, Arizona. This claim is 660 feet in length and 330 feet in width, comprising approximately 5 acres. This claim is marked by five monuments, one at each corner and one at the location monument of each claim.

The location monument on which this notice is posted is situated within:
Section 31, Township 18 SOUTH, Range 16 EAST, Gila & Salt River Meridian, Pima County, Arizona and this claim encompasses portions of the following quarter section(s): THE SE 1/4 OF SECTION 31, T18S, R16E & THE NE 1/4 OF SECTION 6, T19S, R16E, Gila & Salt River Meridian, Pima County, Arizona.

The location monument is set inside the NORTHEAST corner of the claim, approximately 1 foot WEST of the EAST line of the claim and 1 foot SOUTH of the NORTH line of the claim.

The locality of this claim with reference to some natural object or permanent monument and additional information (if any) concerning its locality are as follows:
The NORTHEAST CORNER of the claim is located 620 feet North and 1639 feet West from the Southwest Corner of Section 32, T18S, R16E, Gila & Salt River Meridian, Pima County, Arizona.

The undersigned, as agent for and on behalf of the locator, claims the ground as described above and as set forth on the attached claim map. This mill site claim is not intended to encroach on any private fee property or federal land that is not open for location. This mill site claim has been located for the purpose of appropriating nonmineral land (if any) that may lie within the boundaries of the underlying lode claim(s). This mill site claim is not intended as an abandonment of the underlying lode claim(s).

DATED AND POSTED on the ground this 26th day of SEPT, 2019.

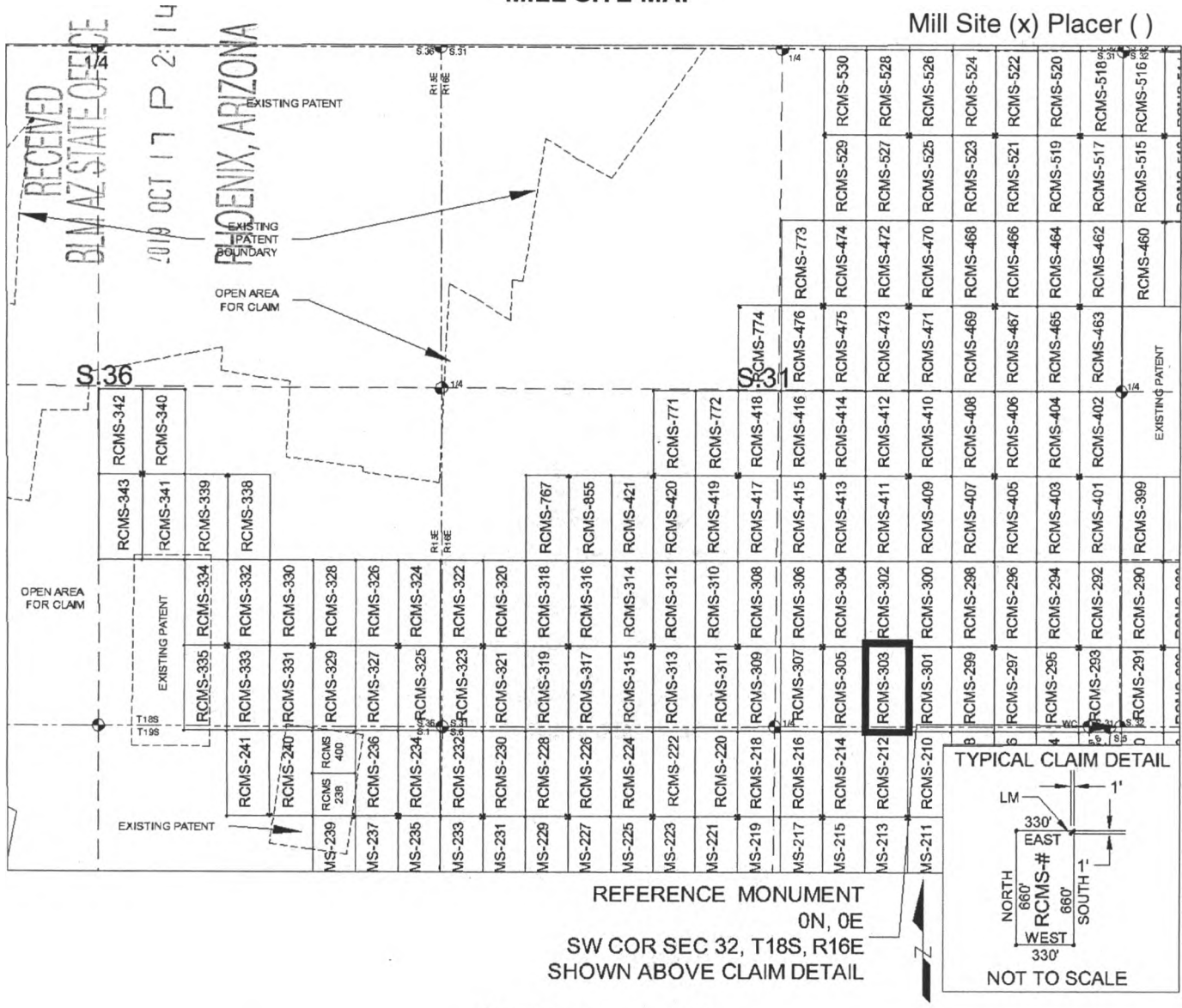
By: JOEL KARTUNER
AGENT: Darling Geomatics

AMC457519

When Filed Return To:
 Rosemont Copper Company
 5255 East Williams Circle
 Suite 1065
 Tucson, Arizona 85711

MILL SITE MAP

Mill Site (x) Placer ()



SCALE 1" = 1320 ft.

1. The above map depicts the RCMS-303 mill site claim, which is located in Section(s) 31, Township 18 SOUTH, Range 16 EAST, and Section(s) 6, Township 19 SOUTH, Range 16 EAST, Gila & Salt River Meridian, Pima County, Arizona.
2. The type of corner and location monuments used are as follows: 2"X2"X5' WOOD POSTS.
3. The NORTHEAST CORNER of the claim is located 620 feet North and 1639 feet West from the Southwest Corner of Section 32, T18S, R16E, Gila & Salt River Meridian, Pima County, Arizona. The bearings of side lines are NORTH and SOUTH and the bearings of the end lines are EAST and WEST. Distances in feet between claim corners are 330 feet for end lines and 660 for side lines.


AMC457519

When Filed Return To:
Rosemont Copper Company
5255 East Williams Circle
Suite 1065
Tucson, Arizona 85711

LOCATION NOTICE FOR MILL SITE CLAIM

NOTICE IS HEREBY GIVEN that the RCMS-304 mill site claim
has been located by:

Rosemont Copper Company
5255 East Williams Circle
Suite 1065
Tucson, Arizona 85711



The general course of this claim is SOUTH TO NORTH and it is situated in the Rosemont Mining District in Pima County, Arizona. This claim is 660 feet in length and 330 feet in width, comprising approximately 5 acres. This claim is marked by five monuments, one at each corner and one at the location monument of each claim.

The location monument on which this notice is posted is situated within:

Section 31, Township 18 SOUTH, Range 16 EAST, Gila & Salt River Meridian, Pima County, Arizona and this claim encompasses portions of the following quarter section(s): THE SE 1/4 OF SECTION 31, T18S, R16E, Gila & Salt River Meridian, Pima County, Arizona.

The location monument is set inside the SOUTHWEST corner of the claim, approximately 1 foot EAST of the WEST line of the claim and 1 foot NORTH of the SOUTH line of the claim.

The locality of this claim with reference to some natural object or permanent monument and additional information (if any) concerning its locality are as follows:

The SOUTHWEST CORNER of the claim is located 620 feet North and 2299 feet West from the Southwest Corner of Section 32, T18S, R16E, Gila & Salt River Meridian, Pima County, Arizona.

The undersigned, as agent for and on behalf of the locator, claims the ground as described above and as set forth on the attached claim map. This mill site claim is not intended to encroach on any private fee property or federal land that is not open for location. This mill site claim has been located for the purpose of appropriating nonmineral land (if any) that may lie within the boundaries of the underlying lode claim(s). This mill site claim is not intended as an abandonment of the underlying lode claim(s).

DATED AND POSTED on the ground this 26th day of SEPT, 2019.

By: JOEL KARTCHNER
AGENT: Darling Geomatics


AMC457520

When Filed Return To:
Rosemont Copper Company
5255 East Williams Circle
Suite 1065
Tucson, Arizona 85711

LOCATION NOTICE FOR MILL SITE CLAIM

NOTICE IS HEREBY GIVEN that the RCMS-305 mill site claim
has been located by:

Rosemont Copper Company
5255 East Williams Circle
Suite 1065
Tucson, Arizona 85711



The general course of this claim is NORTH TO SOUTH and it is situated in the Rosemont Mining District in Pima County, Arizona. This claim is 660 feet in length and 330 feet in width, comprising approximately 5 acres. This claim is marked by five monuments, one at each corner and one at the location monument of each claim.

The location monument on which this notice is posted is situated within:

Section 31, Township 18 SOUTH, Range 16 EAST, Gila & Salt River Meridian, Pima County, Arizona and this claim encompasses portions of the following quarter section(s): THE SE 1/4 OF SECTION 31, T18S, R16E & THE NE 1/4 OF SECTION 6, T19S, R16E, Gila & Salt River Meridian, Pima County, Arizona.

The location monument is set inside the NORTHWEST corner of the claim, approximately 1 foot EAST of the WEST line of the claim and 1 foot SOUTH of the NORTH line of the claim.

The locality of this claim with reference to some natural object or permanent monument and additional information (if any) concerning its locality are as follows:

The NORTHWEST CORNER of the claim is located 620 feet North and 2299 feet West from the Southwest Corner of Section 32, T18S, R16E, Gila & Salt River Meridian, Pima County, Arizona.

The undersigned, as agent for and on behalf of the locator, claims the ground as described above and as set forth on the attached claim map. This mill site claim is not intended to encroach on any private fee property or federal land that is not open for location. This mill site claim has been located for the purpose of appropriating nonmineral land (if any) that may lie within the boundaries of the underlying lode claim(s). This mill site claim is not intended as an abandonment of the underlying lode claim(s).

DATED AND POSTED on the ground this 26th day of SEPT, 2019.

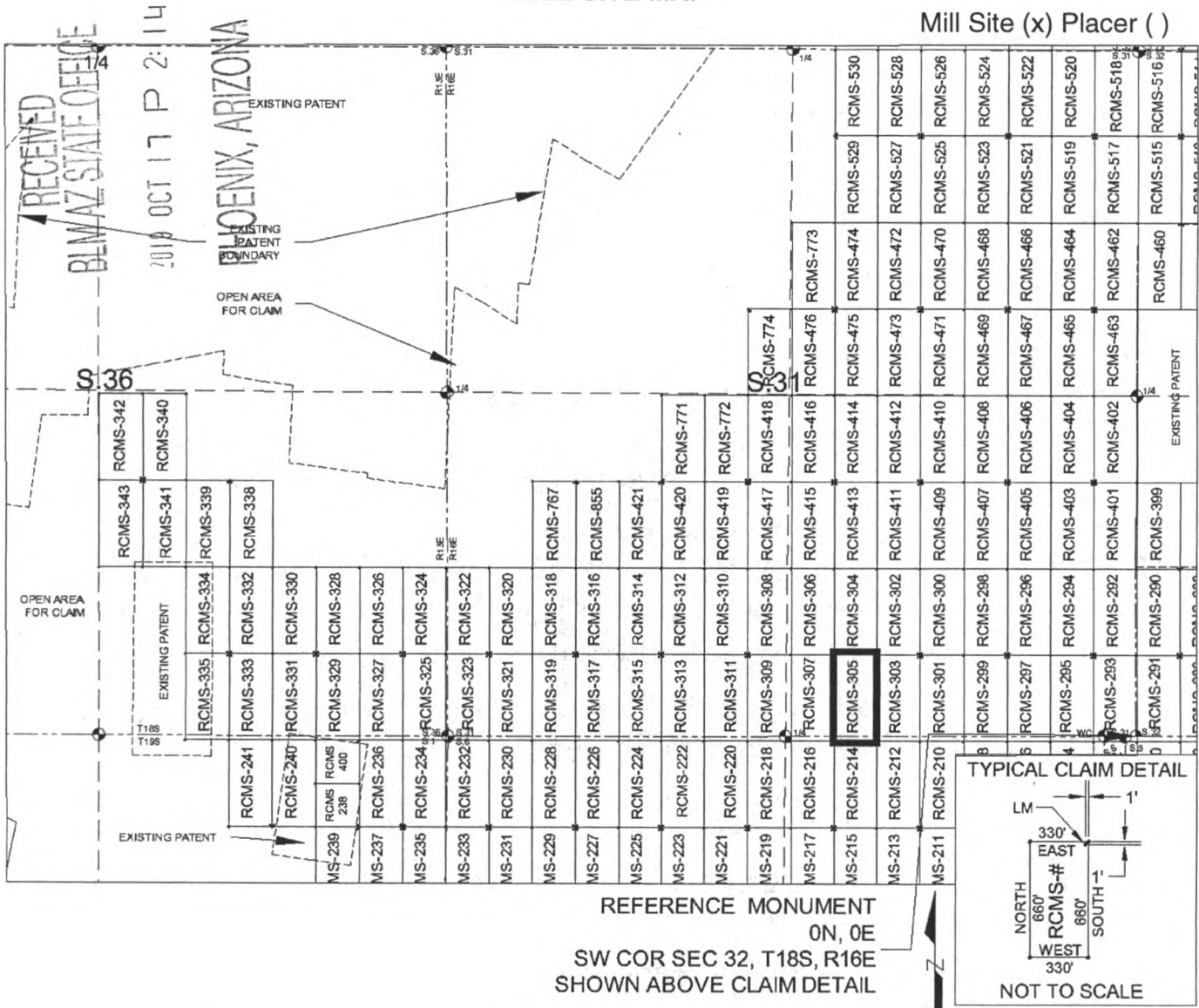
By: JOEL KARTCHNER
AGENT: Darling Geomatics

AMC457521

When Filed Return To:
 Rosemont Copper Company
 5255 East Williams Circle
 Suite 1065
 Tucson, Arizona 85711

MILL SITE MAP

Mill Site (x) Placer ()



1. The above map depicts the RCMS-305 mill site claim, which is located in Section(s) 31, Township 18 SOUTH, Range 16 EAST, and Section(s) 6, Township 19 SOUTH, Range 16 EAST, Gila & Salt River Meridian, Pima County, Arizona.
2. The type of corner and location monuments used are as follows: 2"X2"X5' WOOD POSTS.
3. The NORTHWEST CORNER of the claim is located 620 feet North and 2299 feet West from the Southwest Corner of Section 32, T18S, R16E, Gila & Salt River Meridian, Pima County, Arizona. The bearings of side lines are NORTH and SOUTH and the bearings of the end lines are EAST and WEST. Distances in feet between claim corners are 330 feet for end lines and 660 for side lines.


AMC457521

When Filed Return To:
Rosemont Copper Company
5255 East Williams Circle
Suite 1065
Tucson, Arizona 85711

LOCATION NOTICE FOR MILL SITE CLAIM

NOTICE IS HEREBY GIVEN that the RCMS-306 mill site claim
has been located by:

Rosemont Copper Company
5255 East Williams Circle
Suite 1065
Tucson, Arizona 85711



The general course of this claim is SOUTH TO NORTH and it is situated in the Rosemont Mining District in Pima County, Arizona. This claim is 660 feet in length and 330 feet in width, comprising approximately 5 acres. This claim is marked by five monuments, one at each corner and one at the location monument of each claim.

The location monument on which this notice is posted is situated within:
Section 31, Township 18 SOUTH, Range 16 EAST, Gila & Salt River Meridian, Pima County, Arizona and this claim encompasses portions of the following quarter section(s): THE SE 1/4 OF SECTION 31, T18S, R16E, Gila & Salt River Meridian, Pima County, Arizona.

The location monument is set inside the SOUTHEAST corner of the claim, approximately 1 foot WEST of the EAST line of the claim and 1 foot NORTH of the SOUTH line of the claim.

The locality of this claim with reference to some natural object or permanent monument and additional information (if any) concerning its locality are as follows:

The SOUTHEAST CORNER of the claim is located 620 feet North and 2299 feet West from the Southwest Corner of Section 32, T18S, R16E, Gila & Salt River Meridian, Pima County, Arizona.

The undersigned, as agent for and on behalf of the locator, claims the ground as described above and as set forth on the attached claim map. This mill site claim is not intended to encroach on any private fee property or federal land that is not open for location. This mill site claim has been located for the purpose of appropriating nonmineral land (if any) that may lie within the boundaries of the underlying lode claim(s). This mill site claim is not intended as an abandonment of the underlying lode claim(s).

DATED AND POSTED on the ground this 26th day of SEPT, 2019.

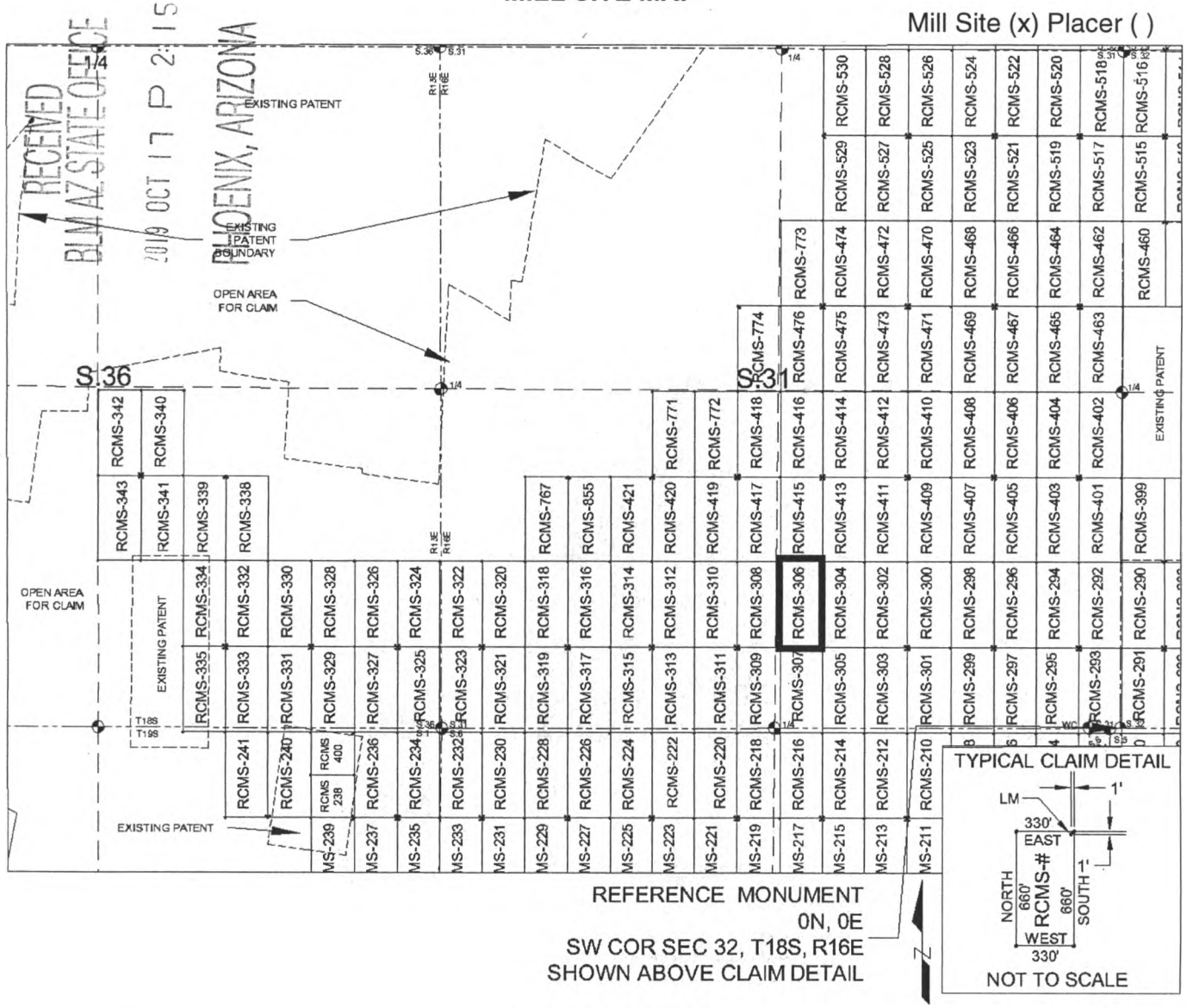
By: JOEL KARTCHNER
AGENT: Darling Geomatics

AMC 157522

When Filed Return To:
 Rosemont Copper Company
 5255 East Williams Circle
 Suite 1065
 Tucson, Arizona 85711

MILL SITE MAP

Mill Site (x) Placer ()



SCALE 1" = 1320 ft.

1. The above map depicts the RCMS-306 mill site claim, which is located in Section(s) 31, Township 18 SOUTH, Range 16 EAST, Gila & Salt River Meridian, Pima County, Arizona.
2. The type of corner and location monuments used are as follows: 2"X2"X5' WOOD POSTS.
3. The SOUTHEAST CORNER of the claim is located 620 feet North and 2299 feet West from the Southwest Corner of Section 32, T18S, R16E, Gila & Salt River Meridian, Pima County, Arizona. The bearings of side lines are NORTH and SOUTH and the bearings of the end lines are EAST and WEST. Distances in feet between claim corners are 330 feet for end lines and 660 for side lines.


AMC457522

When Filed Return To:
Rosemont Copper Company
5255 East Williams Circle
Suite 1065
Tucson, Arizona 85711

LOCATION NOTICE FOR MILL SITE CLAIM

NOTICE IS HEREBY GIVEN that the RCMS-307 mill site claim
has been located by:

Rosemont Copper Company
5255 East Williams Circle
Suite 1065
Tucson, Arizona 85711



The general course of this claim is NORTH TO SOUTH and it is situated in the Rosemont Mining District in Pima County, Arizona. This claim is 660 feet in length and 330 feet in width, comprising approximately 5 acres. This claim is marked by five monuments, one at each corner and one at the location monument of each claim.

The location monument on which this notice is posted is situated within:

Section 31, Township 18 SOUTH, Range 16 EAST, Gila & Salt River Meridian, Pima County, Arizona and this claim encompasses portions of the following quarter section(s): THE SE 1/4 OF SECTION 31, T18S, R16E & THE NE 1/4 OF SECTION 6, T19S, R16E, Gila & Salt River Meridian, Pima County, Arizona.

The location monument is set inside the NORTHEAST corner of the claim, approximately 1 foot WEST of the EAST line of the claim and 1 foot SOUTH of the NORTH line of the claim.

The locality of this claim with reference to some natural object or permanent monument and additional information (if any) concerning its locality are as follows:

The NORTHEAST CORNER of the claim is located 620 feet North and 2299 feet West from the Southwest Corner of Section 32, T18S, R16E, Gila & Salt River Meridian, Pima County, Arizona.

The undersigned, as agent for and on behalf of the locator, claims the ground as described above and as set forth on the attached claim map. This mill site claim is not intended to encroach on any private fee property or federal land that is not open for location. This mill site claim has been located for the purpose of appropriating nonmineral land (if any) that may lie within the boundaries of the underlying lode claim(s). This mill site claim is not intended as an abandonment of the underlying lode claim(s).

DATED AND POSTED on the ground this 26th day of SEPT, 2019.

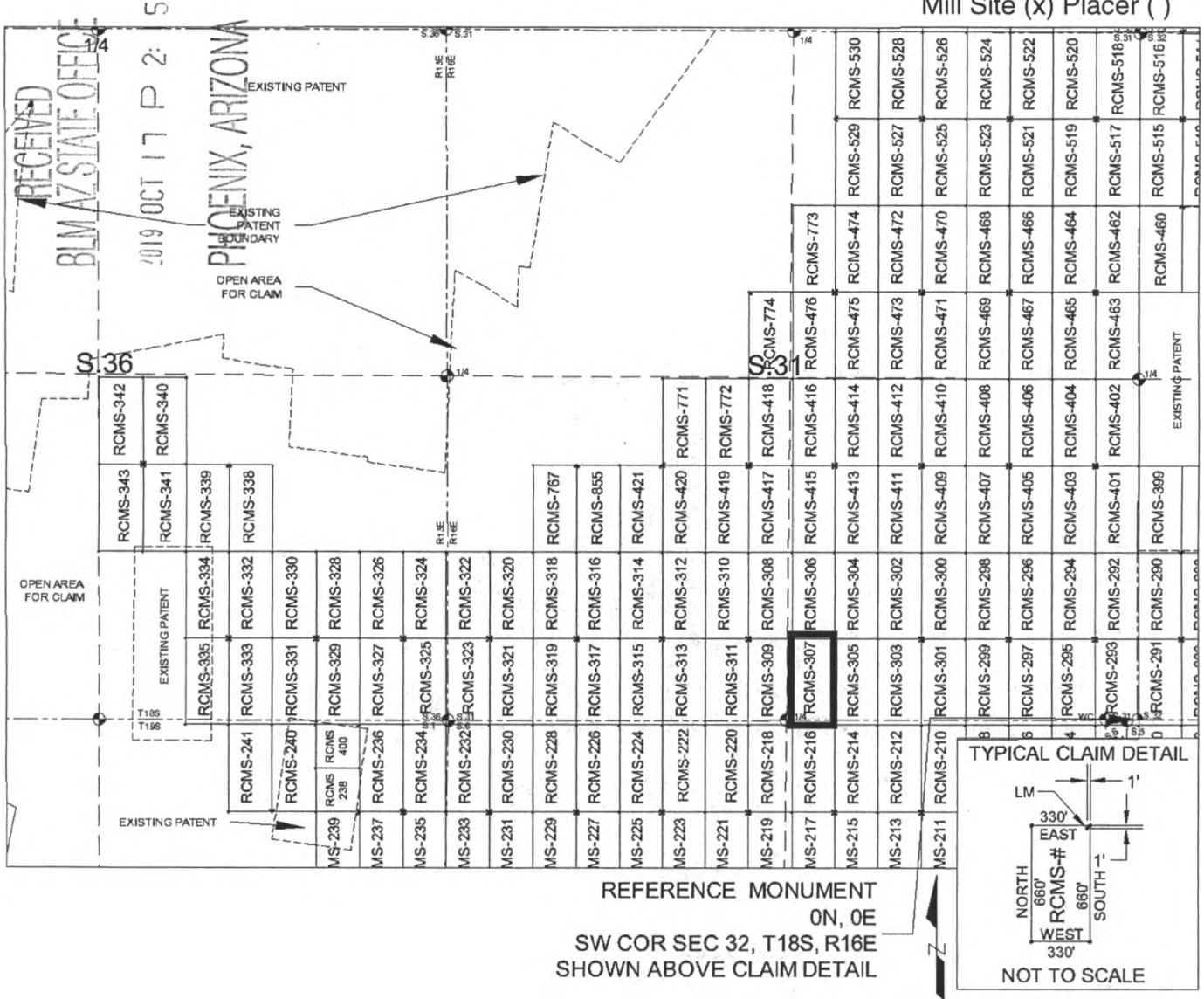
By: JOEL KARTCHNER
AGENT: Darling Geomatics

AMC457523

When Filed Return To:
 Rosemont Copper Company
 5255 East Williams Circle
 Suite 1065
 Tucson, Arizona 85711

MILL SITE MAP

Mill Site (x) Placer ()



1. The above map depicts the RCMS-307 mill site claim, which is located in Section(s) 31, Township 18 SOUTH, Range 16 EAST, and Section(s) 6, Township 19 SOUTH, Range 16 EAST, Gila & Salt River Meridian, Pima County, Arizona.
2. The type of corner and location monuments used are as follows: 2"X2"X5' WOOD POSTS.
3. The NORTHEAST CORNER of the claim is located 620 feet North and 2299 feet West from the Southwest Corner of Section 32, T18S, R16E, Gila & Salt River Meridian, Pima County, Arizona. The bearings of side lines are NORTH and SOUTH and the bearings of the end lines are EAST and WEST. Distances in feet between claim corners are 330 feet for end lines and 660 for side lines.


AMC457523

When Filed Return To:
Rosemont Copper Company
5255 East Williams Circle
Suite 1065
Tucson, Arizona 85711

LOCATION NOTICE FOR MILL SITE CLAIM

NOTICE IS HEREBY GIVEN that the RCMS-308 mill site claim
has been located by:

Rosemont Copper Company
5255 East Williams Circle
Suite 1065
Tucson, Arizona 85711



The general course of this claim is SOUTH TO NORTH and it is situated in the Rosemont Mining District in Pima County, Arizona. This claim is 660 feet in length and 330 feet in width, comprising approximately 5 acres. This claim is marked by five monuments, one at each corner and one at the location monument of each claim.

The location monument on which this notice is posted is situated within:

Section 31, Township 18 SOUTH, Range 16 EAST, Gila & Salt River Meridian, Pima County, Arizona and this claim encompasses portions of the following quarter section(s): THE SW 1/4 OF SECTION 31 & THE SE 1/4 OF SECTION 31, T18S, R16E, Gila & Salt River Meridian, Pima County, Arizona.

The location monument is set inside the SOUTHWEST corner of the claim, approximately 1 foot EAST of the WEST line of the claim and 1 foot NORTH of the SOUTH line of the claim.

The locality of this claim with reference to some natural object or permanent monument and additional information (if any) concerning its locality are as follows:

The SOUTHWEST CORNER of the claim is located 620 feet North and 2959 feet West from the Southwest Corner of Section 32, T18S, R16E, Gila & Salt River Meridian, Pima County, Arizona.

The undersigned, as agent for and on behalf of the locator, claims the ground as described above and as set forth on the attached claim map. This mill site claim is not intended to encroach on any private fee property or federal land that is not open for location. This mill site claim has been located for the purpose of appropriating nonmineral land (if any) that may lie within the boundaries of the underlying lode claim(s). This mill site claim is not intended as an abandonment of the underlying lode claim(s).

DATED AND POSTED on the ground this 26th day of SEPT, 2019.

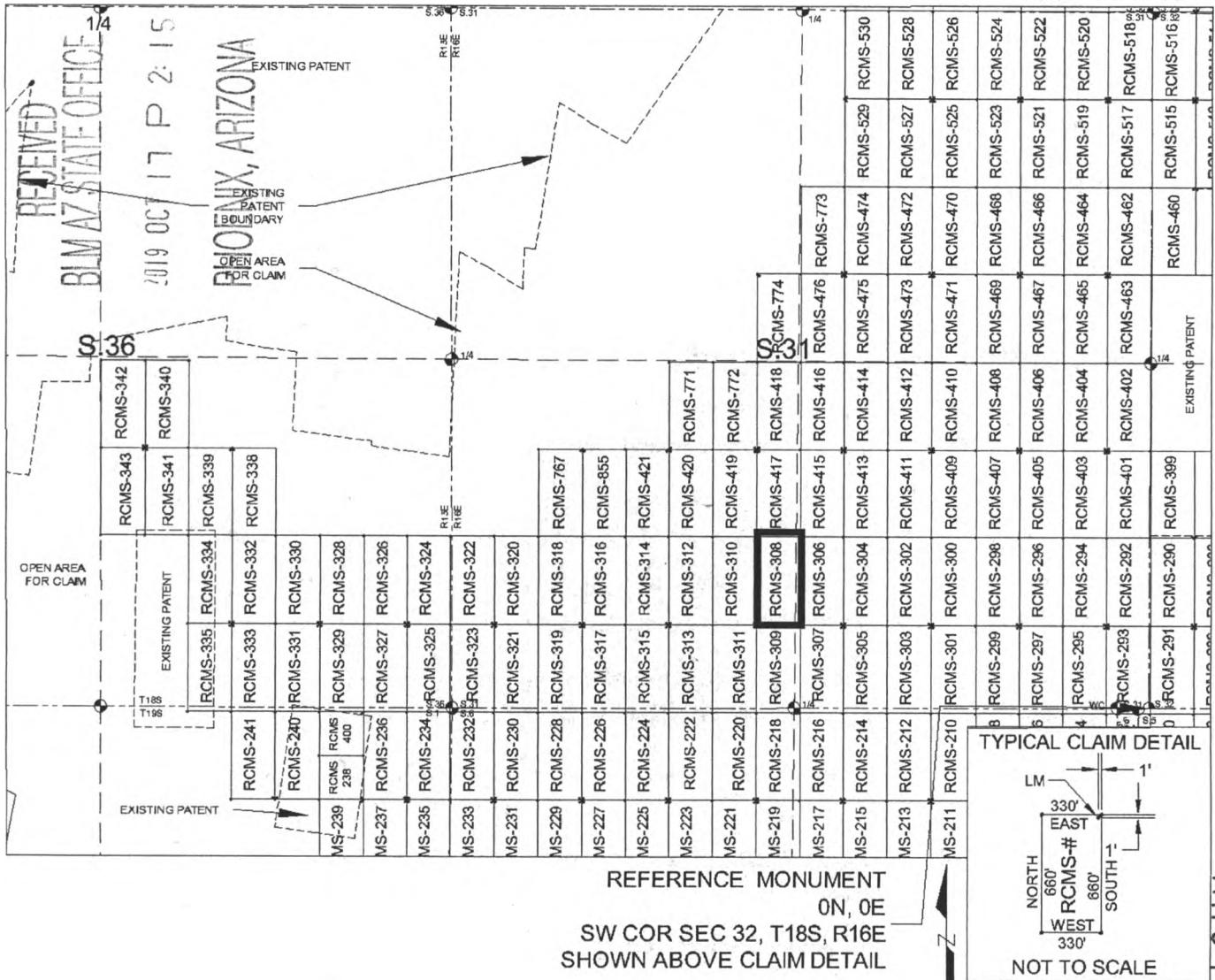
By: JOEL KARTZUWER
AGENT: Darling Geomatics

AMC 57524

When Filed Return To:
 Rosemont Copper Company
 5255 East Williams Circle
 Suite 1065
 Tucson, Arizona 85711

MILL SITE MAP

Mill Site (x) Placer ()



SCALE 1" = 1320 ft.

1. The above map depicts the RCMS-308 mill site claim, which is located in Section(s) 31, Township 18 SOUTH, Range 16 EAST, Gila & Salt River Meridian, Pima County, Arizona.
2. The type of corner and location monuments used are as follows: 2"X2"X5' WOOD POSTS.
3. The SOUTHWEST CORNER of the claim is located 620 feet North and 2959 feet West from the Southwest Corner of Section 32, T18S, R16E, Gila & Salt River Meridian, Pima County, Arizona. The bearings of side lines are NORTH and SOUTH and the bearings of the end lines are EAST and WEST. Distances in feet between claim corners are 330 feet for end lines and 660 for side lines.


AMC 457524

When Filed Return To:
Rosemont Copper Company
5255 East Williams Circle
Suite 1065
Tucson, Arizona 85711

LOCATION NOTICE FOR MILL SITE CLAIM

NOTICE IS HEREBY GIVEN that the RCMS-309 mill site claim
has been located by:

Rosemont Copper Company
5255 East Williams Circle
Suite 1065
Tucson, Arizona 85711



The general course of this claim is NORTH TO SOUTH and it is situated in the Rosemont Mining District in Pima County, Arizona. This claim is 660 feet in length and 330 feet in width, comprising approximately 5 acres. This claim is marked by five monuments, one at each corner and one at the location monument of each claim.

The location monument on which this notice is posted is situated within:

Section 31, Township 18 SOUTH, Range 16 EAST, Gila & Salt River Meridian, Pima County, Arizona and this claim encompasses portions of the following quarter section(s): THE SW 1/4 OF SECTION 31 & THE SE 1/4 OF SECTION 31, T18S, R16E, THE NW 1/4 OF SECTION 6 & THE NE 1/4 OF SECTION 6, T19S, R16E, Gila & Salt River Meridian, Pima County, Arizona.

The location monument is set inside the NORTHWEST corner of the claim, approximately 1 foot EAST of the WEST line of the claim and 1 foot SOUTH of the NORTH line of the claim.

The locality of this claim with reference to some natural object or permanent monument and additional information (if any) concerning its locality are as follows:

The NORTHWEST CORNER of the claim is located 620 feet North and 2959 feet West from the Southwest Corner of Section 32, T18S, R16E, Gila & Salt River Meridian, Pima County, Arizona.

The undersigned, as agent for and on behalf of the locator, claims the ground as described above and as set forth on the attached claim map. This mill site claim is not intended to encroach on any private fee property or federal land that is not open for location. This mill site claim has been located for the purpose of appropriating nonmineral land (if any) that may lie within the boundaries of the underlying lode claim(s). This mill site claim is not intended as an abandonment of the underlying lode claim(s).

DATED AND POSTED on the ground this 26th day of SEPT, 2019.

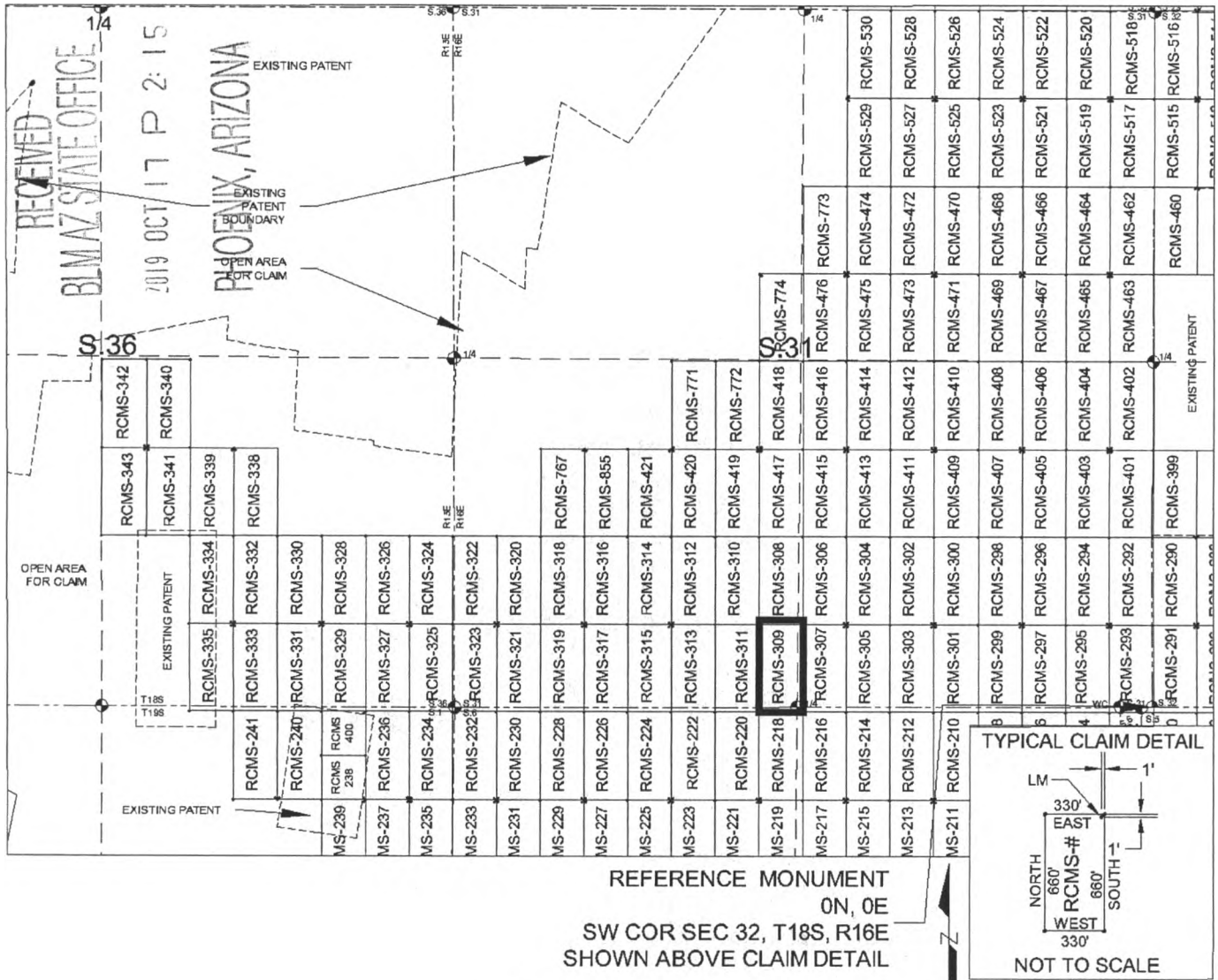
By: JOEL PARTNER
AGENT: Darling Geomatics

AMC457525

When Filed Return To:
 Rosemont Copper Company
 5255 East Williams Circle
 Suite 1065
 Tucson, Arizona 85711

MILL SITE MAP

Mill Site (x) Placer ()



SCALE 1" = 1320 ft.

1. The above map depicts the RCMS-309 mill site claim, which is located in Section(s) 31, Township 18 SOUTH, Range 16 EAST, and Section(s) 6, Township 19 SOUTH, Range 16 EAST, Gila & Salt River Meridian, Pima County, Arizona.
2. The type of corner and location monuments used are as follows: 2"X2"X5' WOOD POSTS.
3. The NORTHWEST CORNER of the claim is located 620 feet North and 2959 feet West from the Southwest Corner of Section 32, T18S, R16E, Gila & Salt River Meridian, Pima County, Arizona. The bearings of side lines are NORTH and SOUTH and the bearings of the end lines are EAST and WEST. Distances in feet between claim corners are 330 feet for end lines and 660 for side lines.


AMC 457525

When Filed Return To:
Rosemont Copper Company
5255 East Williams Circle
Suite 1065
Tucson, Arizona 85711

LOCATION NOTICE FOR MILL SITE CLAIM

NOTICE IS HEREBY GIVEN that the RCMS-310 mill site claim
has been located by:

Rosemont Copper Company
5255 East Williams Circle
Suite 1065
Tucson, Arizona 85711



The general course of this claim is SOUTH TO NORTH and it is situated in the Rosemont Mining District in Pima County, Arizona. This claim is 660 feet in length and 330 feet in width, comprising approximately 5 acres. This claim is marked by five monuments, one at each corner and one at the location monument of each claim.

The location monument on which this notice is posted is situated within:

Section 31, Township 18 SOUTH, Range 16 EAST, Gila & Salt River Meridian, Pima County, Arizona and this claim encompasses portions of the following quarter section(s): THE SW 1/4 OF SECTION 31, T18S, R16E, Gila & Salt River Meridian, Pima County, Arizona.

The location monument is set inside the SOUTHEAST corner of the claim, approximately 1 foot WEST of the EAST line of the claim and 1 foot NORTH of the SOUTH line of the claim.

The locality of this claim with reference to some natural object or permanent monument and additional information (if any) concerning its locality are as follows:

The SOUTHEAST CORNER of the claim is located 620 feet North and 2959 feet West from the Southwest Corner of Section 32, T18S, R16E, Gila & Salt River Meridian, Pima County, Arizona.

The undersigned, as agent for and on behalf of the locator, claims the ground as described above and as set forth on the attached claim map. This mill site claim is not intended to encroach on any private fee property or federal land that is not open for location. This mill site claim has been located for the purpose of appropriating nonmineral land (if any) that may lie within the boundaries of the underlying lode claim(s). This mill site claim is not intended as an abandonment of the underlying lode claim(s).

DATED AND POSTED on the ground this 26th day of SEPT, 2019.

By: JOEL KARTCHNER
AGENT: Darling Geomatics

AMC 457526

When Filed Return To:
Rosemont Copper Company
5255 East Williams Circle
Suite 1065
Tucson, Arizona 85711

LOCATION NOTICE FOR MILL SITE CLAIM

NOTICE IS HEREBY GIVEN that the RCMS-311 mill site claim
has been located by:

Rosemont Copper Company
5255 East Williams Circle
Suite 1065
Tucson, Arizona 85711



The general course of this claim is NORTH TO SOUTH and it is situated in the Rosemont Mining District in Pima County, Arizona. This claim is 660 feet in length and 330 feet in width, comprising approximately 5 acres. This claim is marked by five monuments, one at each corner and one at the location monument of each claim.

The location monument on which this notice is posted is situated within:

Section 31, Township 18 SOUTH, Range 16 EAST, Gila & Salt River Meridian, Pima County, Arizona and this claim encompasses portions of the following quarter section(s): THE SW 1/4 OF SECTION 31, T18S, R16E & THE NW 1/4 OF SECTION 6, T19S, R16E, Gila & Salt River Meridian, Pima County, Arizona.

The location monument is set inside the NORTHEAST corner of the claim, approximately 1 foot WEST of the EAST line of the claim and 1 foot SOUTH of the NORTH line of the claim.

The locality of this claim with reference to some natural object or permanent monument and additional information (if any) concerning its locality are as follows:

The NORTHEAST CORNER of the claim is located 620 feet North and 2959 feet West from the Southwest Corner of Section 32, T18S, R16E, Gila & Salt River Meridian, Pima County, Arizona.

The undersigned, as agent for and on behalf of the locator, claims the ground as described above and as set forth on the attached claim map. This mill site claim is not intended to encroach on any private fee property or federal land that is not open for location. This mill site claim has been located for the purpose of appropriating nonmineral land (if any) that may lie within the boundaries of the underlying lode claim(s). This mill site claim is not intended as an abandonment of the underlying lode claim(s).

DATED AND POSTED on the ground this 26th day of SEPT, 2019.

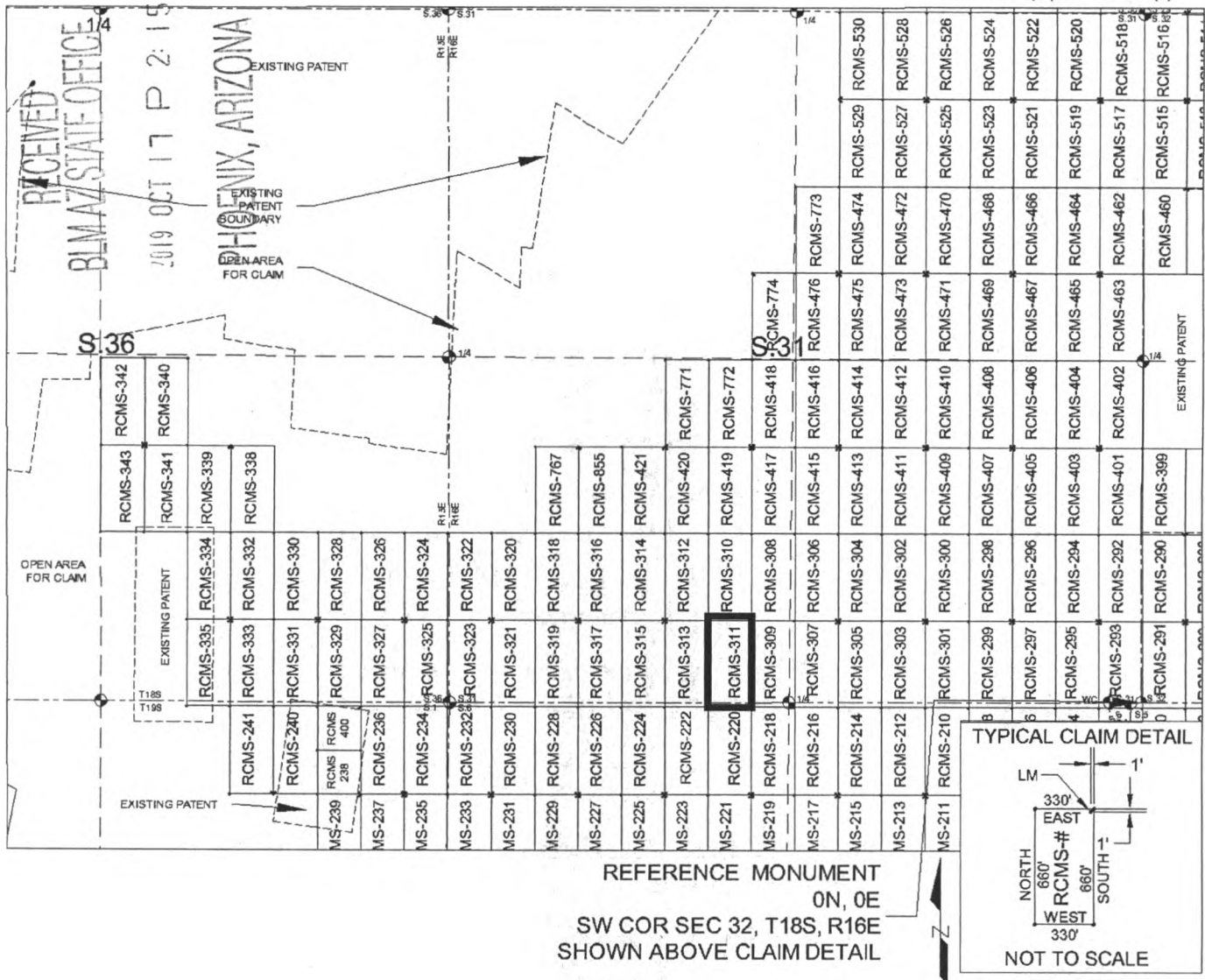
By: JOEL KARTCHNER
AGENT: Darling Geomatics

AMC 457527

When Filed Return To:
 Rosemont Copper Company
 5255 East Williams Circle
 Suite 1065
 Tucson, Arizona 85711

MILL SITE MAP

Mill Site (x) Placer ()



SCALE 1" = 1320 ft.

1. The above map depicts the RCMS-311 mill site claim, which is located in Section(s) 31, Township 18 SOUTH, Range 16 EAST, and Section(s) 6, Township 19 SOUTH, Range 16 EAST, Gila & Salt River Meridian, Pima County, Arizona.
2. The type of corner and location monuments used are as follows: 2"X2"X5' WOOD POSTS.
3. The NORTHEAST CORNER of the claim is located 620 feet North and 2959 feet West from the Southwest Corner of Section 32, T18S, R16E, Gila & Salt River Meridian, Pima County, Arizona. The bearings of side lines are NORTH and SOUTH and the bearings of the end lines are EAST and WEST. Distances in feet between claim corners are 330 feet for end lines and 660 for side lines.


AMC457527

When Filed Return To:
Rosemont Copper Company
5255 East Williams Circle
Suite 1065
Tucson, Arizona 85711

LOCATION NOTICE FOR MILL SITE CLAIM

NOTICE IS HEREBY GIVEN that the RCMS-312 mill site claim
has been located by:

Rosemont Copper Company
5255 East Williams Circle
Suite 1065
Tucson, Arizona 85711



The general course of this claim is SOUTH TO NORTH and it is situated in the Rosemont Mining District in Pima County, Arizona. This claim is 660 feet in length and 330 feet in width, comprising approximately 5 acres. This claim is marked by five monuments, one at each corner and one at the location monument of each claim.

The location monument on which this notice is posted is situated within:
Section 31, Township 18 SOUTH, Range 16 EAST, Gila & Salt River Meridian, Pima County, Arizona and this claim encompasses portions of the following quarter section(s): THE SW 1/4 OF SECTION 31, T18S, R16E, Gila & Salt River Meridian, Pima County, Arizona.

The location monument is set inside the SOUTHWEST corner of the claim, approximately 1 foot EAST of the WEST line of the claim and 1 foot NORTH of the SOUTH line of the claim.

The locality of this claim with reference to some natural object or permanent monument and additional information (if any) concerning its locality are as follows:
The SOUTHWEST CORNER of the claim is located 620 feet North and 3619 feet West from the Southwest Corner of Section 32, T18S, R16E, Gila & Salt River Meridian, Pima County, Arizona.

The undersigned, as agent for and on behalf of the locator, claims the ground as described above and as set forth on the attached claim map. This mill site claim is not intended to encroach on any private fee property or federal land that is not open for location. This mill site claim has been located for the purpose of appropriating nonmineral land (if any) that may lie within the boundaries of the underlying lode claim(s). This mill site claim is not intended as an abandonment of the underlying lode claim(s).

DATED AND POSTED on the ground this 26th day of SEPT, 2019.

By: JOEL KARTCHNER
AGENT: Darling Geomatics

AMC457528

When Filed Return To:
Rosemont Copper Company
5255 East Williams Circle
Suite 1065
Tucson, Arizona 85711

LOCATION NOTICE FOR MILL SITE CLAIM

NOTICE IS HEREBY GIVEN that the RCMS-313 mill site claim
has been located by:

Rosemont Copper Company
5255 East Williams Circle
Suite 1065
Tucson, Arizona 85711

RECEIVED
BLM AZ STATE OFFICE
2019 OCT 17 P 2:15
PHOENIX, ARIZONA

BLM
Date
Stamp

The general course of this claim is NORTH TO SOUTH and it is situated in the Rosemont Mining District in Pima County, Arizona. This claim is 660 feet in length and 330 feet in width, comprising approximately 5 acres. This claim is marked by five monuments, one at each corner and one at the location monument of each claim.

The location monument on which this notice is posted is situated within:

Section 31, Township 18 SOUTH, Range 16 EAST, Gila & Salt River Meridian, Pima County, Arizona and this claim encompasses portions of the following quarter section(s): THE SW 1/4 OF SECTION 31, T18S, R16E & THE NW 1/4 OF SECTION 6, T19S, R16E, Gila & Salt River Meridian, Pima County, Arizona.

The location monument is set inside the NORTHWEST corner of the claim, approximately 1 foot EAST of the WEST line of the claim and 1 foot SOUTH of the NORTH line of the claim.

The locality of this claim with reference to some natural object or permanent monument and additional information (if any) concerning its locality are as follows:

The NORTHWEST CORNER of the claim is located 620 feet North and 3619 feet West from the Southwest Corner of Section 32, T18S, R16E, Gila & Salt River Meridian, Pima County, Arizona.

The undersigned, as agent for and on behalf of the locator, claims the ground as described above and as set forth on the attached claim map. This mill site claim is not intended to encroach on any private fee property or federal land that is not open for location. This mill site claim has been located for the purpose of appropriating nonmineral land (if any) that may lie within the boundaries of the underlying lode claim(s). This mill site claim is not intended as an abandonment of the underlying lode claim(s).

DATED AND POSTED on the ground this 26th day of SEPT, 2019.

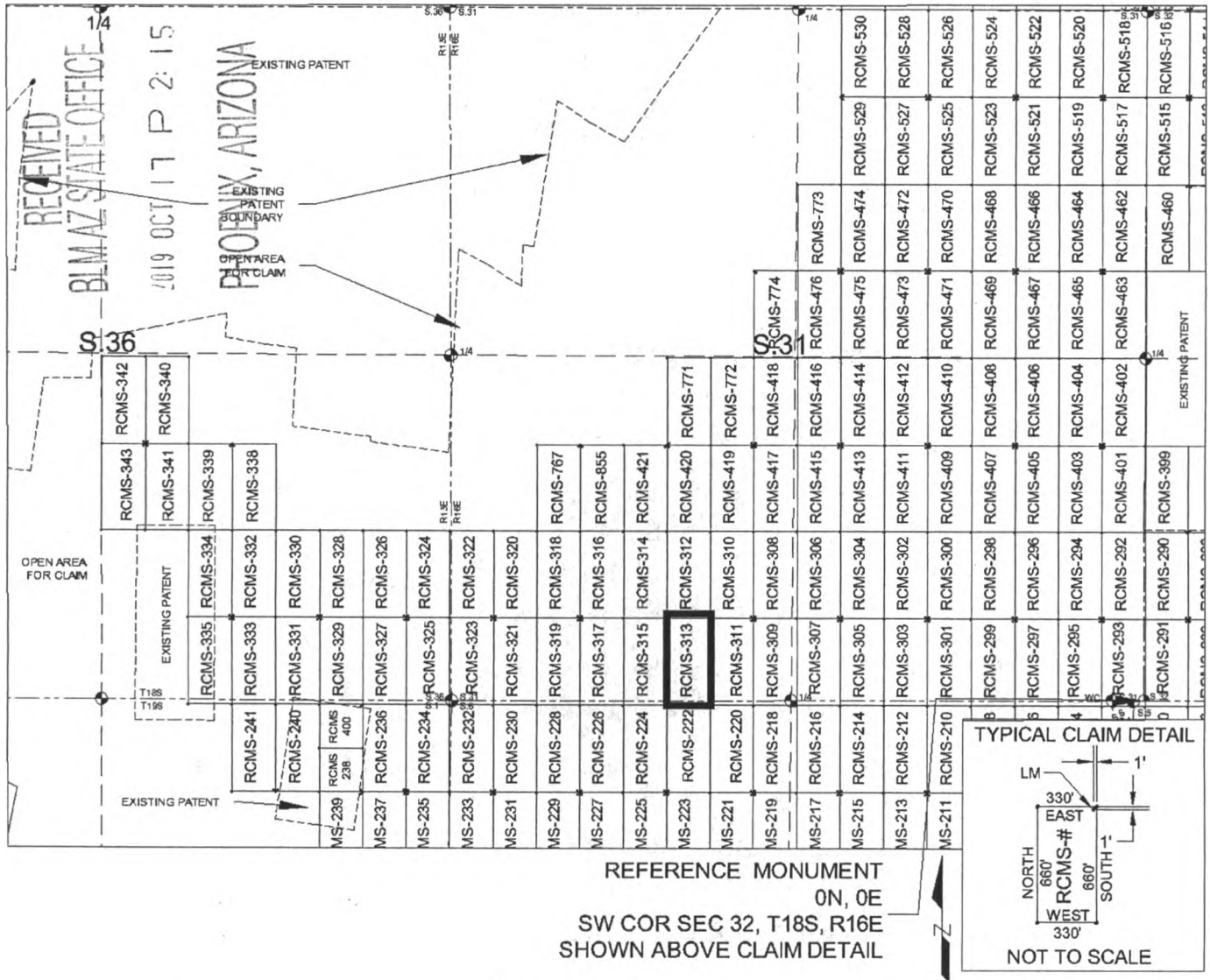
By: JOEL KARCHNER
AGENT: Darling Geomatics

AMC451529

When Filed Return To:
 Rosemont Copper Company
 5255 East Williams Circle
 Suite 1065
 Tucson, Arizona 85711

MILL SITE MAP

Mill Site (x) Placer ()



SCALE 1" = 1320 ft.

1. The above map depicts the RCMS-313 mill site claim, which is located in Section(s) 31, Township 18 SOUTH, Range 16 EAST, and Section(s) 6, Township 19 SOUTH, Range 16 EAST, Gila & Salt River Meridian, Pima County, Arizona.
2. The type of corner and location monuments used are as follows: 2"X2"X5' WOOD POSTS.
3. The NORTHWEST CORNER of the claim is located 620 feet North and 3619 feet West from the Southwest Corner of Section 32, T18S, R16E, Gila & Salt River Meridian, Pima County, Arizona. The bearings of side lines are NORTH and SOUTH and the bearings of the end lines are EAST and WEST. Distances in feet between claim corners are 330 feet for end lines and 660 for side lines.


AMC 457529

When Filed Return To:
Rosemont Copper Company
5255 East Williams Circle
Suite 1065
Tucson, Arizona 85711

LOCATION NOTICE FOR MILL SITE CLAIM

NOTICE IS HEREBY GIVEN that the RCMS-314 mill site claim
has been located by:

Rosemont Copper Company
5255 East Williams Circle
Suite 1065
Tucson, Arizona 85711



The general course of this claim is SOUTH TO NORTH and it is situated in the Rosemont Mining District in Pima County, Arizona. This claim is 660 feet in length and 330 feet in width, comprising approximately 5 acres. This claim is marked by five monuments, one at each corner and one at the location monument of each claim.

The location monument on which this notice is posted is situated within:
Section 31, Township 18 SOUTH, Range 16 EAST, Gila & Salt River Meridian, Pima County, Arizona and this claim encompasses portions of the following quarter section(s): THE SW 1/4 OF SECTION 31, T18S, R16E, Gila & Salt River Meridian, Pima County, Arizona.

The location monument is set inside the SOUTHEAST corner of the claim, approximately 1 foot WEST of the EAST line of the claim and 1 foot NORTH of the SOUTH line of the claim.

The locality of this claim with reference to some natural object or permanent monument and additional information (if any) concerning its locality are as follows:

The SOUTHEAST CORNER of the claim is located 620 feet North and 3619 feet West from the Southwest Corner of Section 32, T18S, R16E, Gila & Salt River Meridian, Pima County, Arizona.

The undersigned, as agent for and on behalf of the locator, claims the ground as described above and as set forth on the attached claim map. This mill site claim is not intended to encroach on any private fee property or federal land that is not open for location. This mill site claim has been located for the purpose of appropriating nonmineral land (if any) that may lie within the boundaries of the underlying lode claim(s). This mill site claim is not intended as an abandonment of the underlying lode claim(s).

DATED AND POSTED on the ground this 26th day of SEPT, 2019.

By: JOEL KARTCHNER
AGENT: Darling Geomatics

AMC# 57530

When Filed Return To:
Rosemont Copper Company
5255 East Williams Circle
Suite 1065
Tucson, Arizona 85711

LOCATION NOTICE FOR MILL SITE CLAIM

NOTICE IS HEREBY GIVEN that the RCMS-315 mill site claim
has been located by:

Rosemont Copper Company
5255 East Williams Circle
Suite 1065
Tucson, Arizona 85711

RECEIVED
BLM AZ STATE OFFICE
2019 OCT 17 P 2:15
PHOENIX, ARIZONA

BLM
Date
Stamp

The general course of this claim is NORTH TO SOUTH and it is situated in the Rosemont Mining District in Pima County, Arizona. This claim is 660 feet in length and 330 feet in width, comprising approximately 5 acres. This claim is marked by five monuments, one at each corner and one at the location monument of each claim.

The location monument on which this notice is posted is situated within:

Section 31, Township 18 SOUTH, Range 16 EAST, Gila & Salt River Meridian, Pima County, Arizona and this claim encompasses portions of the following quarter section(s): THE SW 1/4 OF SECTION 31, T18S, R16E & THE NW 1/4 OF SECTION 6, T19S, R16E, Gila & Salt River Meridian, Pima County, Arizona.

The location monument is set inside the NORTHEAST corner of the claim, approximately 1 foot WEST of the EAST line of the claim and 1 foot SOUTH of the NORTH line of the claim.

The locality of this claim with reference to some natural object or permanent monument and additional information (if any) concerning its locality are as follows:

The NORTHEAST CORNER of the claim is located 620 feet North and 3619 feet West from the Southwest Corner of Section 32, T18S, R16E, Gila & Salt River Meridian, Pima County, Arizona.

The undersigned, as agent for and on behalf of the locator, claims the ground as described above and as set forth on the attached claim map. This mill site claim is not intended to encroach on any private fee property or federal land that is not open for location. This mill site claim has been located for the purpose of appropriating nonmineral land (if any) that may lie within the boundaries of the underlying lode claim(s). This mill site claim is not intended as an abandonment of the underlying lode claim(s).

DATED AND POSTED on the ground this 26th day of SEPT, 2019.

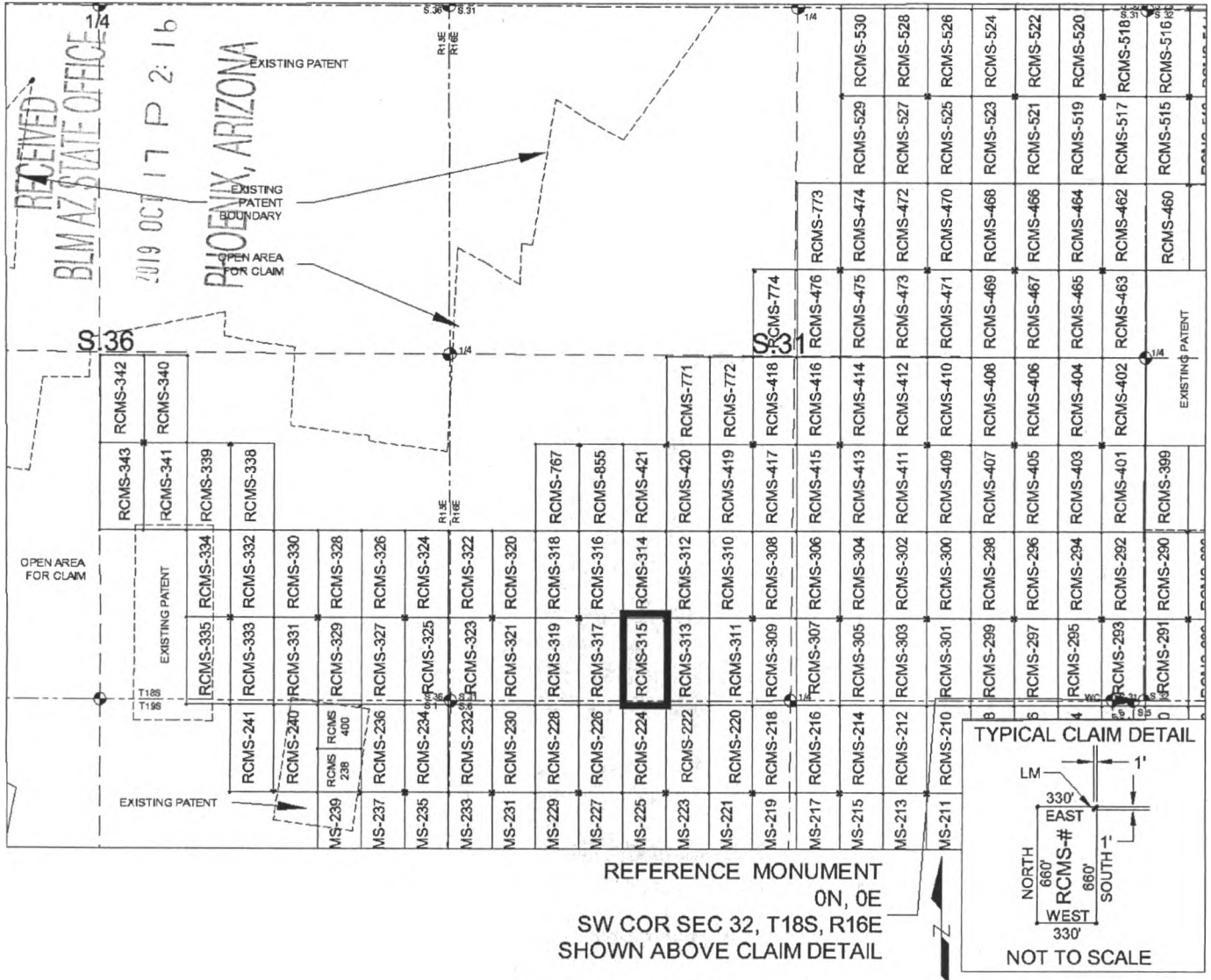
By: JOEL KARTCHNER
AGENT: Darling Geomatics

AMC457531

When Filed Return To:
 Rosemont Copper Company
 5255 East Williams Circle
 Suite 1065
 Tucson, Arizona 85711

MILL SITE MAP

Mill Site (x) Placer ()



SCALE 1" = 1320 ft.

1. The above map depicts the RCMS-315 mill site claim, which is located in Section(s) 31, Township 18 SOUTH, Range 16 EAST, and Section(s) 6, Township 19 SOUTH, Range 16 EAST, Gila & Salt River Meridian, Pima County, Arizona.
2. The type of corner and location monuments used are as follows: 2"X2"X5' WOOD POSTS.
3. The NORTHEAST CORNER of the claim is located 620 feet North and 3619 feet West from the Southwest Corner of Section 32, T18S, R16E, Gila & Salt River Meridian, Pima County, Arizona. The bearings of side lines are NORTH and SOUTH and the bearings of the end lines are EAST and WEST. Distances in feet between claim corners are 330 feet for end lines and 660 for side lines.

AMC457531

When Filed Return To:
Rosemont Copper Company
5255 East Williams Circle
Suite 1065
Tucson, Arizona 85711

LOCATION NOTICE FOR MILL SITE CLAIM

NOTICE IS HEREBY GIVEN that the RCMS-316 mill site claim
has been located by:

Rosemont Copper Company
5255 East Williams Circle
Suite 1065
Tucson, Arizona 85711

RECEIVED
BLM AZ STATE OFFICE
2019 OCT 17 P 2:16
PHOENIX, ARIZONA
BLM
Date
Stamp

The general course of this claim is SOUTH TO NORTH and it is situated in the Rosemont Mining District in Pima County, Arizona. This claim is 660 feet in length and 330 feet in width, comprising approximately 5 acres. This claim is marked by five monuments, one at each corner and one at the location monument of each claim.

The location monument on which this notice is posted is situated within:

Section 31, Township 18 SOUTH, Range 16 EAST, Gila & Salt River Meridian, Pima County, Arizona and this claim encompasses portions of the following quarter section(s): THE SW 1/4 OF SECTION 31, T18S, R16E, Gila & Salt River Meridian, Pima County, Arizona.

The location monument is set inside the SOUTHWEST corner of the claim, approximately 1 foot EAST of the WEST line of the claim and 1 foot NORTH of the SOUTH line of the claim.

The locality of this claim with reference to some natural object or permanent monument and additional information (if any) concerning its locality are as follows:

The SOUTHWEST CORNER of the claim is located 620 feet North and 4279 feet West from the Southwest Corner of Section 32, T18S, R16E, Gila & Salt River Meridian, Pima County, Arizona.

The undersigned, as agent for and on behalf of the locator, claims the ground as described above and as set forth on the attached claim map. This mill site claim is not intended to encroach on any private fee property or federal land that is not open for location. This mill site claim has been located for the purpose of appropriating nonmineral land (if any) that may lie within the boundaries of the underlying lode claim(s). This mill site claim is not intended as an abandonment of the underlying lode claim(s).

AMC 451532

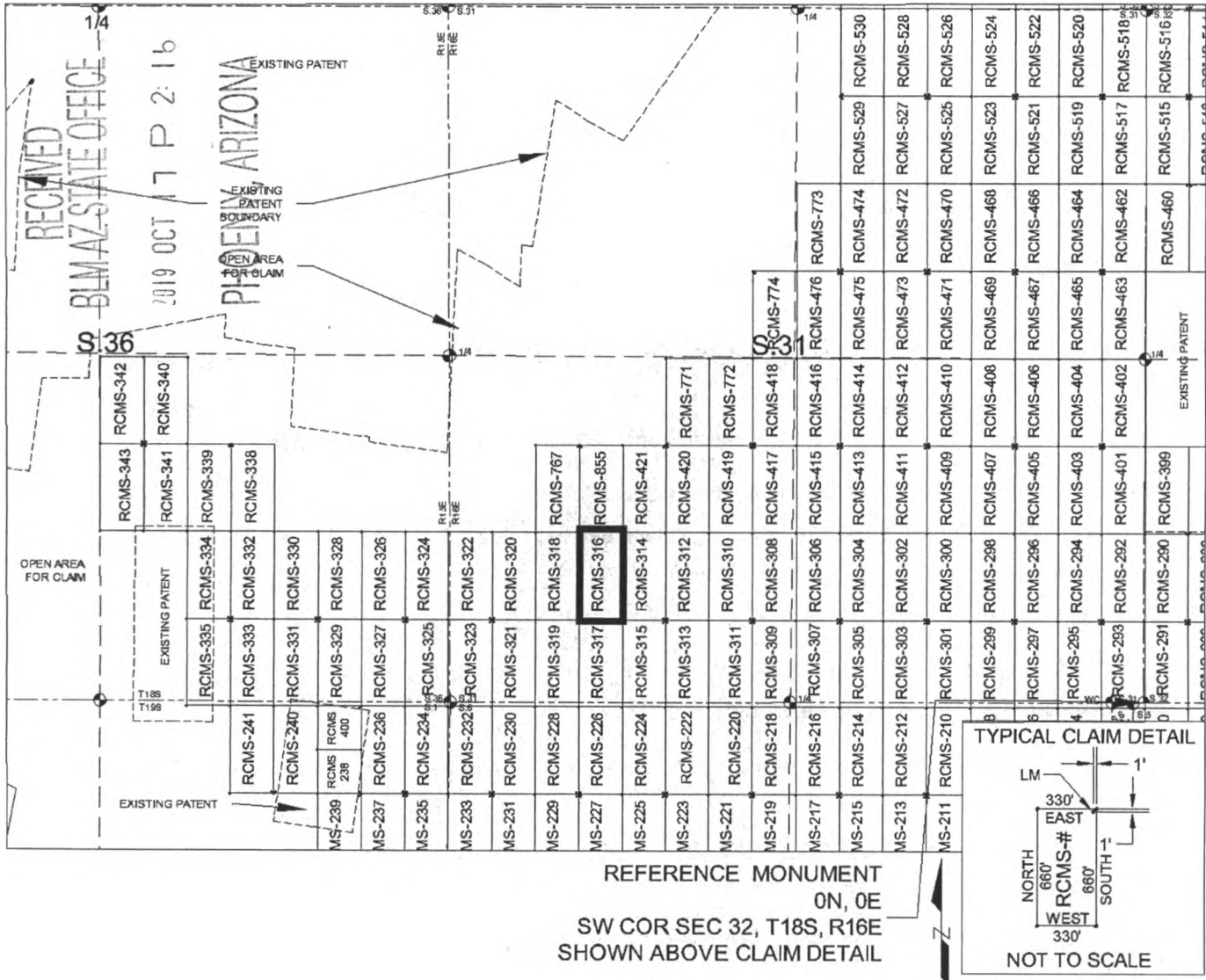
DATED AND POSTED on the ground this 26th day of SEPT, 2019.

By: JOEL KARTCHNER
AGENT: Darling Geomatics

When Filed Return To:
 Rosemont Copper Company
 5255 East Williams Circle
 Suite 1065
 Tucson, Arizona 85711

MILL SITE MAP

Mill Site (x) Placer ()



SCALE 1" = 1320 ft.

1. The above map depicts the RCMS-316 mill site claim, which is located in Section(s) 31, Township 18 SOUTH, Range 16 EAST, Gila & Salt River Meridian, Pima County, Arizona.
2. The type of corner and location monuments used are as follows: 2"X2"X5' WOOD POSTS.
3. The SOUTHWEST CORNER of the claim is located 620 feet North and 4279 feet West from the Southwest Corner of Section 32, T18S, R16E, Gila & Salt River Meridian, Pima County, Arizona. The bearings of side lines are NORTH and SOUTH and the bearings of the end lines are EAST and WEST. Distances in feet between claim corners are 330 feet for end lines and 660 for side lines.


AMC457532

When Filed Return To:
Rosemont Copper Company
5255 East Williams Circle
Suite 1065
Tucson, Arizona 85711

LOCATION NOTICE FOR MILL SITE CLAIM

NOTICE IS HEREBY GIVEN that the RCMS-317 mill site claim
has been located by:

Rosemont Copper Company
5255 East Williams Circle
Suite 1065
Tucson, Arizona 85711



The general course of this claim is NORTH TO SOUTH and it is situated in the Rosemont Mining District in Pima County, Arizona. This claim is 660 feet in length and 330 feet in width, comprising approximately 5 acres. This claim is marked by five monuments, one at each corner and one at the location monument of each claim.

The location monument on which this notice is posted is situated within:

Section 31, Township 18 SOUTH, Range 16 EAST, Gila & Salt River Meridian, Pima County, Arizona and this claim encompasses portions of the following quarter section(s): THE SW 1/4 OF SECTION 31, T18S, R16E & THE NW 1/4 OF SECTION 6, T19S, R16E, Gila & Salt River Meridian, Pima County, Arizona.

The location monument is set inside the NORTHWEST corner of the claim, approximately 1 foot EAST of the WEST line of the claim and 1 foot SOUTH of the NORTH line of the claim.

The locality of this claim with reference to some natural object or permanent monument and additional information (if any) concerning its locality are as follows:

The NORTHWEST CORNER of the claim is located 620 feet North and 4279 feet West from the Southwest Corner of Section 32, T18S, R16E, Gila & Salt River Meridian, Pima County, Arizona.

The undersigned, as agent for and on behalf of the locator, claims the ground as described above and as set forth on the attached claim map. This mill site claim is not intended to encroach on any private fee property or federal land that is not open for location. This mill site claim has been located for the purpose of appropriating nonmineral land (if any) that may lie within the boundaries of the underlying lode claim(s). This mill site claim is not intended as an abandonment of the underlying lode claim(s).

DATED AND POSTED on the ground this 26th day of SEPT, 2019.

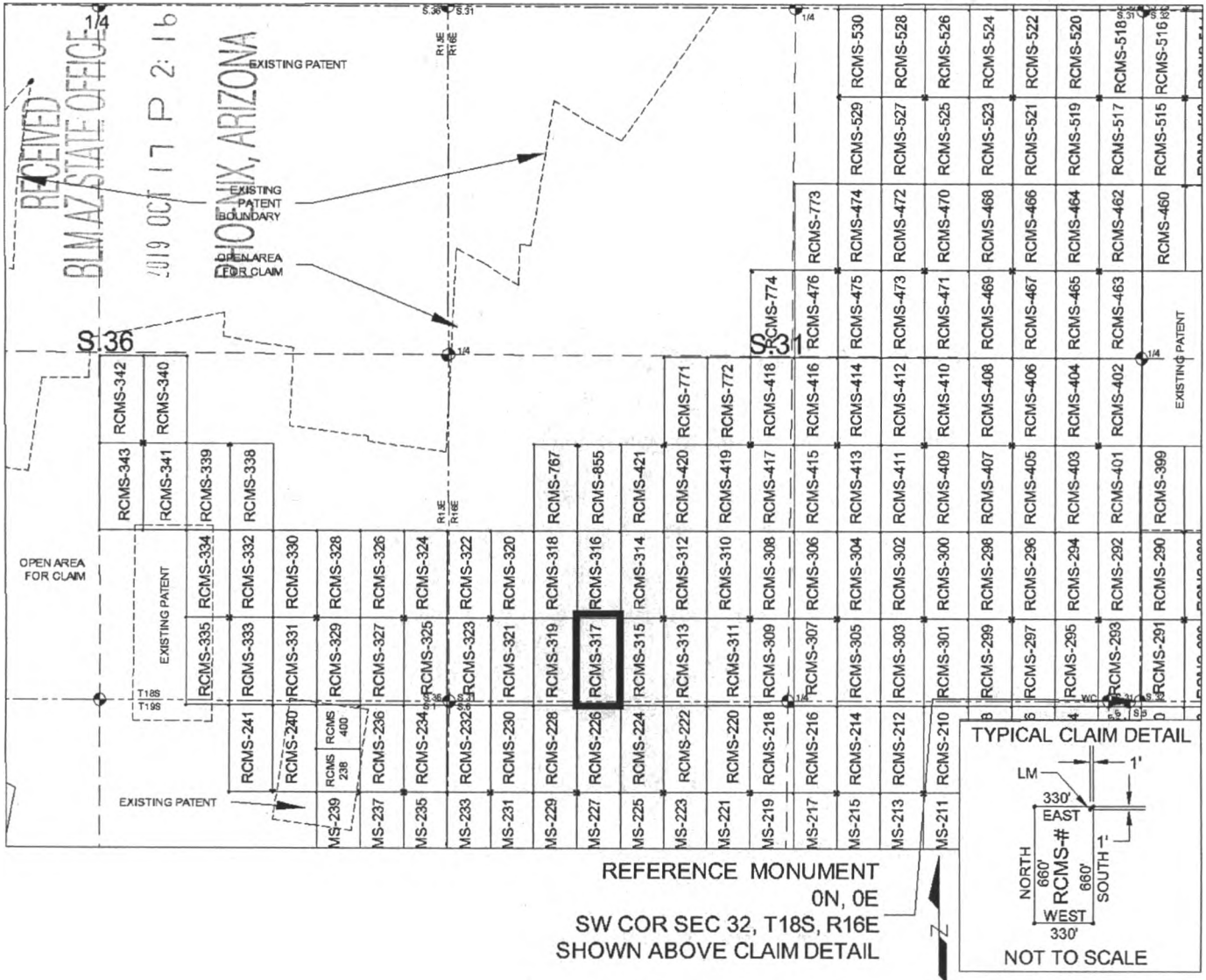
By: JOEL KARTCHNER
AGENT: Darling Geomatics

AMC457533

When Filed Return To:
 Rosemont Copper Company
 5255 East Williams Circle
 Suite 1065
 Tucson, Arizona 85711

MILL SITE MAP

Mill Site (x) Placer ()



SCALE 1" = 1320 ft.

1. The above map depicts the RCMS-317 mill site claim, which is located in Section(s) 31, Township 18 SOUTH, Range 16 EAST, and Section(s) 6, Township 19 SOUTH, Range 16 EAST, Gila & Salt River Meridian, Pima County, Arizona.
2. The type of corner and location monuments used are as follows: 2"X2"X5' WOOD POSTS.
3. The NORTHWEST CORNER of the claim is located 620 feet North and 4279 feet West from the Southwest Corner of Section 32, T18S, R16E, Gila & Salt River Meridian, Pima County, Arizona. The bearings of side lines are NORTH and SOUTH and the bearings of the end lines are EAST and WEST. Distances in feet between claim corners are 330 feet for end lines and 660 for side lines.


AMC457533

When Filed Return To:
Rosemont Copper Company
5255 East Williams Circle
Suite 1065
Tucson, Arizona 85711

LOCATION NOTICE FOR MILL SITE CLAIM

NOTICE IS HEREBY GIVEN that the RCMS-318 mill site claim
has been located by:

Rosemont Copper Company
5255 East Williams Circle
Suite 1065
Tucson, Arizona 85711



The general course of this claim is SOUTH TO NORTH and it is situated in the Rosemont Mining District in Pima County, Arizona. This claim is 660 feet in length and 330 feet in width, comprising approximately 5 acres. This claim is marked by five monuments, one at each corner and one at the location monument of each claim.

The location monument on which this notice is posted is situated within:
Section 31, Township 18 SOUTH, Range 16 EAST, Gila & Salt River Meridian, Pima County, Arizona and this claim encompasses portions of the following quarter section(s): THE SW 1/4 OF SECTION 31, T18S, R16E, Gila & Salt River Meridian, Pima County, Arizona.

The location monument is set inside the SOUTHEAST corner of the claim, approximately 1 foot WEST of the EAST line of the claim and 1 foot NORTH of the SOUTH line of the claim.

The locality of this claim with reference to some natural object or permanent monument and additional information (if any) concerning its locality are as follows:

The SOUTHEAST CORNER of the claim is located 620 feet North and 4279 feet West from the Southwest Corner of Section 32, T18S, R16E, Gila & Salt River Meridian, Pima County, Arizona.

The undersigned, as agent for and on behalf of the locator, claims the ground as described above and as set forth on the attached claim map. This mill site claim is not intended to encroach on any private fee property or federal land that is not open for location. This mill site claim has been located for the purpose of appropriating nonmineral land (if any) that may lie within the boundaries of the underlying lode claim(s). This mill site claim is not intended as an abandonment of the underlying lode claim(s).

DATED AND POSTED on the ground this 26th day of SEPT, 2019.

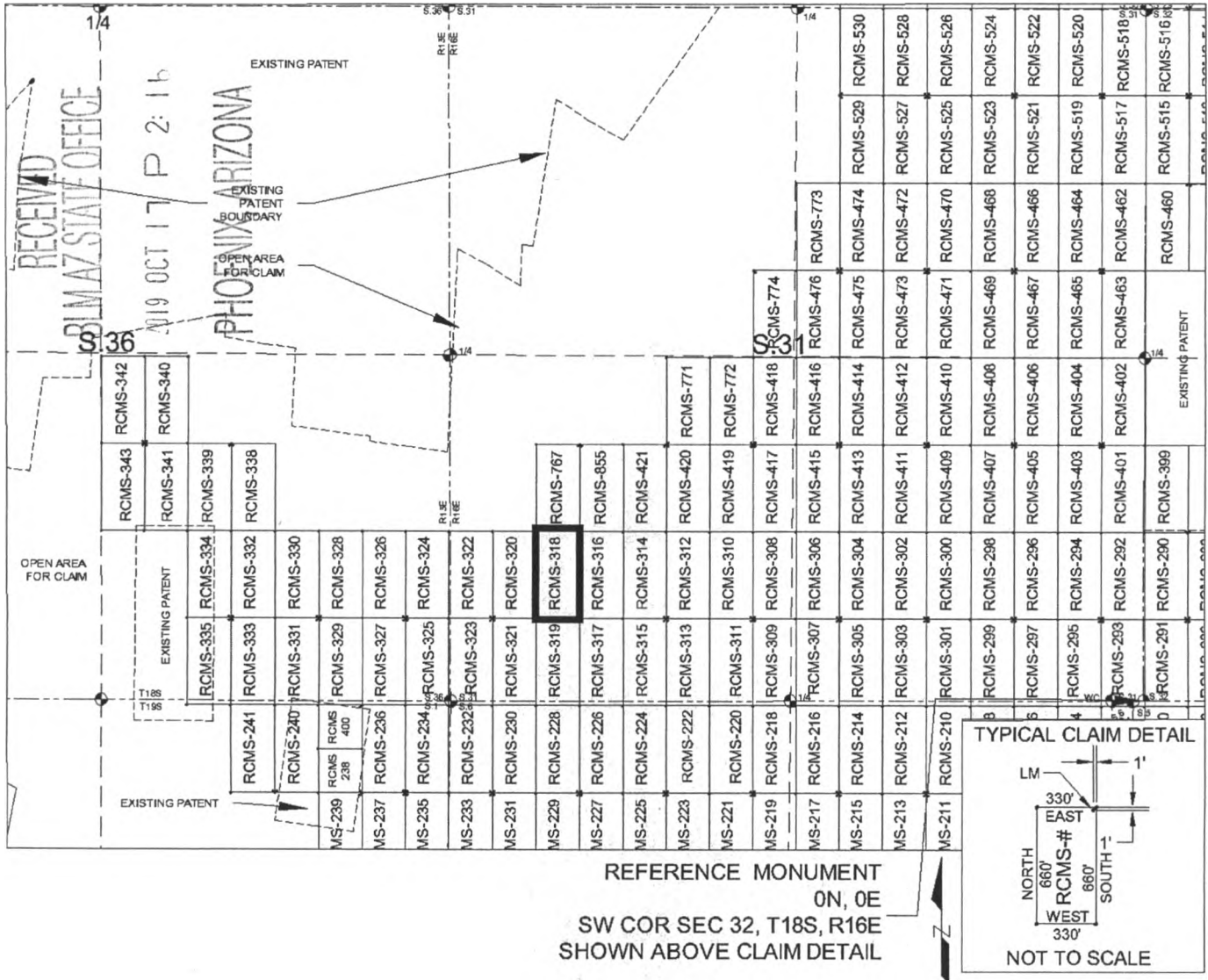
By: JOEL KARTLHNER
AGENT: Darling Geomatics

AMC 457534

When Filed Return To:
 Rosemont Copper Company
 5255 East Williams Circle
 Suite 1065
 Tucson, Arizona 85711

MILL SITE MAP

Mill Site (x) Placer ()



AMC457534

1. The above map depicts the RCMS-318 mill site claim, which is located in Section(s) 31, Township 18 SOUTH, Range 16 EAST, Gila & Salt River Meridian, Pima County, Arizona.
2. The type of corner and location monuments used are as follows: 2"X2"X5' WOOD POSTS.
3. The SOUTHEAST CORNER of the claim is located 620 feet North and 4279 feet West from the Southwest Corner of Section 32, T18S, R16E, Gila & Salt River Meridian, Pima County, Arizona. The bearings of side lines are NORTH and SOUTH and the bearings of the end lines are EAST and WEST. Distances in feet between claim corners are 330 feet for end lines and 660 for side lines.

When Filed Return To:
Rosemont Copper Company
5255 East Williams Circle
Suite 1065
Tucson, Arizona 85711

LOCATION NOTICE FOR MILL SITE CLAIM

NOTICE IS HEREBY GIVEN that the RCMS-319 mill site claim
has been located by:

Rosemont Copper Company
5255 East Williams Circle
Suite 1065
Tucson, Arizona 85711

BLM
Date
Stamp

RECEIVED
BLM AZ STATE OFFICE
2019 OCT 17 P 2:16
PHOENIX, ARIZONA

The general course of this claim is NORTH TO SOUTH and it is situated in the Rosemont Mining District in Pima County, Arizona. This claim is 660 feet in length and 330 feet in width, comprising approximately 5 acres. This claim is marked by five monuments, one at each corner and one at the location monument of each claim.

The location monument on which this notice is posted is situated within:

Section 31, Township 18 SOUTH, Range 16 EAST, Gila & Salt River Meridian, Pima County, Arizona and this claim encompasses portions of the following quarter section(s): THE SW 1/4 OF SECTION 31, T18S, R16E & THE NW 1/4 OF SECTION 6, T19S, R16E, Gila & Salt River Meridian, Pima County, Arizona.

The location monument is set inside the NORTHEAST corner of the claim, approximately 1 foot WEST of the EAST line of the claim and 1 foot SOUTH of the NORTH line of the claim.

The locality of this claim with reference to some natural object or permanent monument and additional information (if any) concerning its locality are as follows:

The NORTHEAST CORNER of the claim is located 620 feet North and 4279 feet West from the Southwest Corner of Section 32, T18S, R16E, Gila & Salt River Meridian, Pima County, Arizona.

The undersigned, as agent for and on behalf of the locator, claims the ground as described above and as set forth on the attached claim map. This mill site claim is not intended to encroach on any private fee property or federal land that is not open for location. This mill site claim has been located for the purpose of appropriating nonmineral land (if any) that may lie within the boundaries of the underlying lode claim(s). This mill site claim is not intended as an abandonment of the underlying lode claim(s).

DATED AND POSTED on the ground this 26th day of SEPT, 2019.

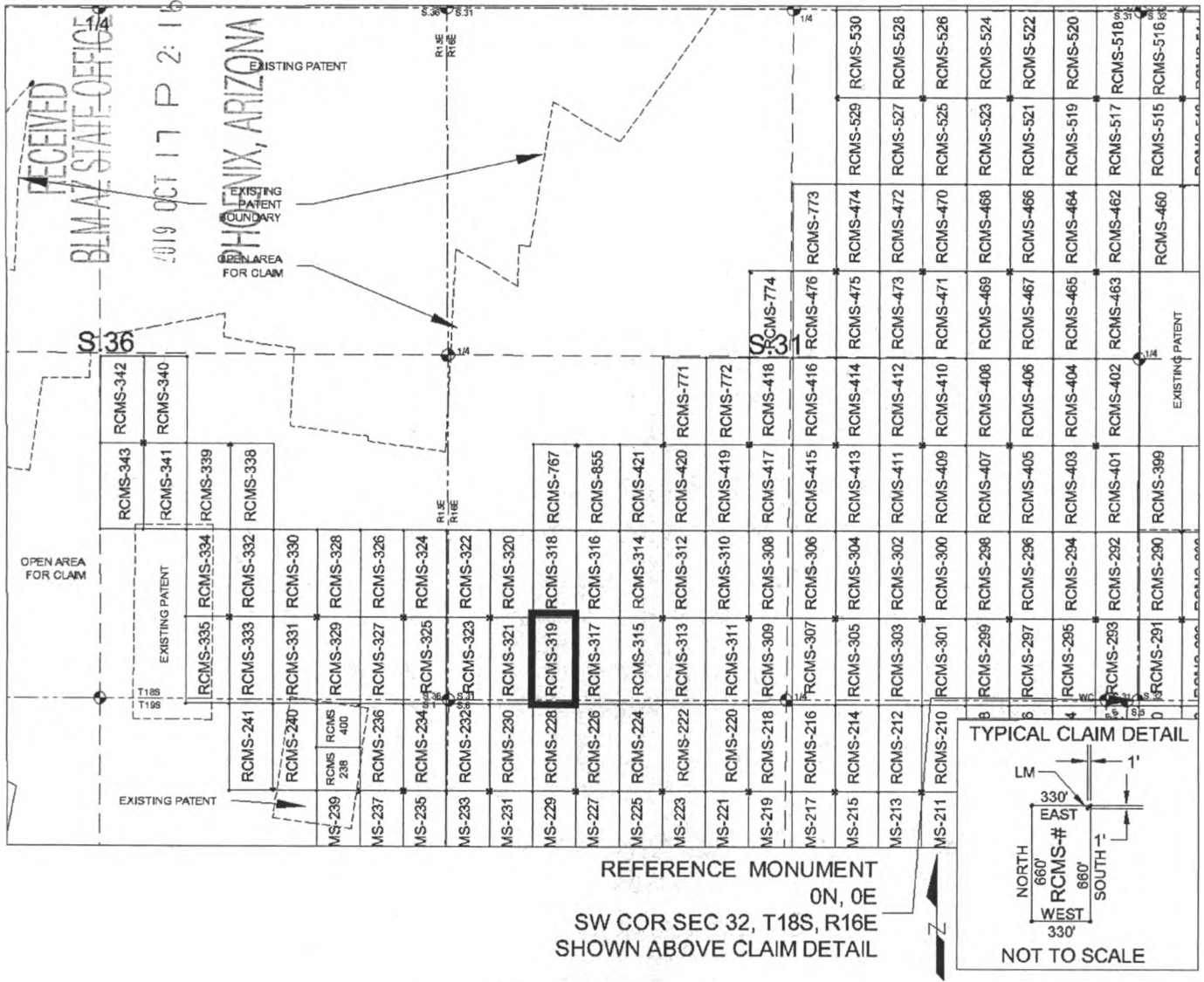
By: JOEL KARTCHNER
AGENT: Darling Geomatics

AMC 457535

When Filed Return To:
 Rosemont Copper Company
 5255 East Williams Circle
 Suite 1065
 Tucson, Arizona 85711

MILL SITE MAP

Mill Site (x) Placer ()



SCALE 1" = 1320 ft.

1. The above map depicts the RCMS-319 mill site claim, which is located in Section(s) 31, Township 18 SOUTH, Range 16 EAST, and Section(s) 6, Township 19 SOUTH, Range 16 EAST, Gila & Salt River Meridian, Pima County, Arizona.
2. The type of corner and location monuments used are as follows: 2"X2"X5' WOOD POSTS.
3. The NORTHEAST CORNER of the claim is located 620 feet North and 4279 feet West from the Southwest Corner of Section 32, T18S, R16E, Gila & Salt River Meridian, Pima County, Arizona. The bearings of side lines are NORTH and SOUTH and the bearings of the end lines are EAST and WEST. Distances in feet between claim corners are 330 feet for end lines and 660 for side lines.


AMC457535

When Filed Return To:
Rosemont Copper Company
5255 East Williams Circle
Suite 1065
Tucson, Arizona 85711

LOCATION NOTICE FOR MILL SITE CLAIM

NOTICE IS HEREBY GIVEN that the RCMS-320 mill site claim
has been located by:

Rosemont Copper Company
5255 East Williams Circle
Suite 1065
Tucson, Arizona 85711



The general course of this claim is SOUTH TO NORTH and it is situated in the Rosemont Mining District in Pima County, Arizona. This claim is 660 feet in length and 330 feet in width, comprising approximately 5 acres. This claim is marked by five monuments, one at each corner and one at the location monument of each claim.

The location monument on which this notice is posted is situated within:
Section 31, Township 18 SOUTH, Range 16 EAST, Gila & Salt River Meridian, Pima County, Arizona and this claim encompasses portions of the following quarter section(s): THE SW 1/4 OF SECTION 31, T18S, R16E, Gila & Salt River Meridian, Pima County, Arizona.

The location monument is set inside the SOUTHWEST corner of the claim, approximately 1 foot EAST of the WEST line of the claim and 1 foot NORTH of the SOUTH line of the claim.

The locality of this claim with reference to some natural object or permanent monument and additional information (if any) concerning its locality are as follows:

The SOUTHWEST CORNER of the claim is located 620 feet North and 4939 feet West from the Southwest Corner of Section 32, T18S, R16E, Gila & Salt River Meridian, Pima County, Arizona.

The undersigned, as agent for and on behalf of the locator, claims the ground as described above and as set forth on the attached claim map. This mill site claim is not intended to encroach on any private fee property or federal land that is not open for location. This mill site claim has been located for the purpose of appropriating nonmineral land (if any) that may lie within the boundaries of the underlying lode claim(s). This mill site claim is not intended as an abandonment of the underlying lode claim(s).

DATED AND POSTED on the ground this 26th day of SEPT, 2019.

By: JOEL KARTCHNER
AGENT: Darling Geomatics

AMC 457536

When Filed Return To:
Rosemont Copper Company
5255 East Williams Circle
Suite 1065
Tucson, Arizona 85711

LOCATION NOTICE FOR MILL SITE CLAIM

NOTICE IS HEREBY GIVEN that the RCMS-321 mill site claim
has been located by:

Rosemont Copper Company
5255 East Williams Circle
Suite 1065
Tucson, Arizona 85711



The general course of this claim is NORTH TO SOUTH and it is situated in the Rosemont Mining District in Pima County, Arizona. This claim is 660 feet in length and 330 feet in width, comprising approximately 5 acres. This claim is marked by five monuments, one at each corner and one at the location monument of each claim.

The location monument on which this notice is posted is situated within:

Section 31, Township 18 SOUTH, Range 16 EAST, Gila & Salt River Meridian, Pima County, Arizona and this claim encompasses portions of the following quarter section(s): THE SW 1/4 OF SECTION 31, T18S, R16E & THE NW 1/4 OF SECTION 6, T19S, R16E, Gila & Salt River Meridian, Pima County, Arizona.


The location monument is set inside the NORTHWEST corner of the claim, approximately 1 foot EAST of the WEST line of the claim and 1 foot SOUTH of the NORTH line of the claim.

The locality of this claim with reference to some natural object or permanent monument and additional information (if any) concerning its locality are as follows:

The NORTHWEST CORNER of the claim is located 620 feet North and 4939 feet West from the Southwest Corner of Section 32, T18S, R16E, Gila & Salt River Meridian, Pima County, Arizona.

The undersigned, as agent for and on behalf of the locator, claims the ground as described above and as set forth on the attached claim map. This mill site claim is not intended to encroach on any private fee property or federal land that is not open for location. This mill site claim has been located for the purpose of appropriating nonmineral land (if any) that may lie within the boundaries of the underlying lode claim(s). This mill site claim is not intended as an abandonment of the underlying lode claim(s).

DATED AND POSTED on the ground this 26th day of SEPT, 2019.

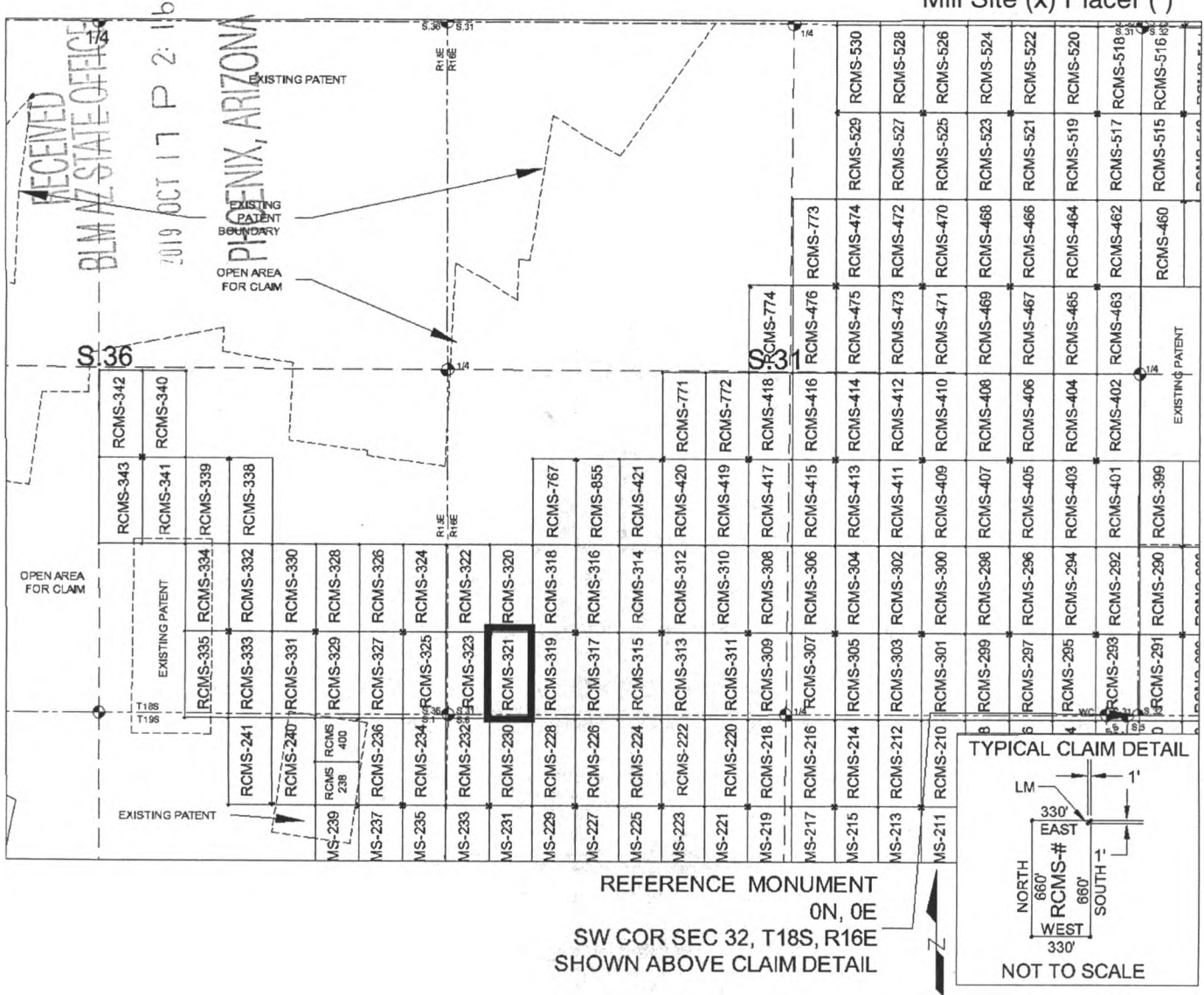
By: JOEL KARTCHNER 
AGENT: Darling Geomatics

AMC457537

When Filed Return To:
 Rosemont Copper Company
 5255 East Williams Circle
 Suite 1065
 Tucson, Arizona 85711

MILL SITE MAP

Mill Site (x) Placer ()



SCALE 1" = 1320 ft.

1. The above map depicts the RCMS-321 mill site claim, which is located in Section(s) 31, Township 18 SOUTH, Range 16 EAST, and Section(s) 6, Township 19 SOUTH, Range 16 EAST, Gila & Salt River Meridian, Pima County, Arizona.
2. The type of corner and location monuments used are as follows: 2"X2"X5' WOOD POSTS.
3. The NORTHWEST CORNER of the claim is located 620 feet North and 4939 feet West from the Southwest Corner of Section 32, T18S, R16E, Gila & Salt River Meridian, Pima County, Arizona. The bearings of side lines are NORTH and SOUTH and the bearings of the end lines are EAST and WEST. Distances in feet between claim corners are 330 feet for end lines and 660 for side lines.

AMC457537

When Filed Return To:
Rosemont Copper Company
5255 East Williams Circle
Suite 1065
Tucson, Arizona 85711

LOCATION NOTICE FOR MILL SITE CLAIM

NOTICE IS HEREBY GIVEN that the RCMS-322 mill site claim
has been located by:

Rosemont Copper Company
5255 East Williams Circle
Suite 1065
Tucson, Arizona 85711

RECEIVED
BLM AZ STATE OFFICE
2019 OCT 17 P 2:16
PHOENIX, ARIZONA
BLM
Date
Stamp

The general course of this claim is SOUTH TO NORTH and it is situated in the Rosemont Mining District in Pima County, Arizona. This claim is 660 feet in length and 330 feet in width, comprising approximately 5 acres. This claim is marked by five monuments, one at each corner and one at the location monument of each claim.

The location monument on which this notice is posted is situated within:

Section 31, Township 18 SOUTH, Range 16 EAST, Gila & Salt River Meridian, Pima County, Arizona and this claim encompasses portions of the following quarter section(s): THE SE 1/4 OF SECTION 36, T18S, R15E & THE SW 1/4 OF SECTION 31, T18S, R16E, Gila & Salt River Meridian, Pima County, Arizona.

The location monument is set inside the SOUTHEAST corner of the claim, approximately 1 foot WEST of the EAST line of the claim and 1 foot NORTH of the SOUTH line of the claim.

The locality of this claim with reference to some natural object or permanent monument and additional information (if any) concerning its locality are as follows:

The SOUTHEAST CORNER of the claim is located 620 feet North and 4939 feet West from the Southwest Corner of Section 32, T18S, R16E, Gila & Salt River Meridian, Pima County, Arizona.

The undersigned, as agent for and on behalf of the locator, claims the ground as described above and as set forth on the attached claim map. This mill site claim is not intended to encroach on any private fee property or federal land that is not open for location. This mill site claim has been located for the purpose of appropriating nonmineral land (if any) that may lie within the boundaries of the underlying lode claim(s). This mill site claim is not intended as an abandonment of the underlying lode claim(s).

DATED AND POSTED on the ground this 26th day of SEPT, 2019.

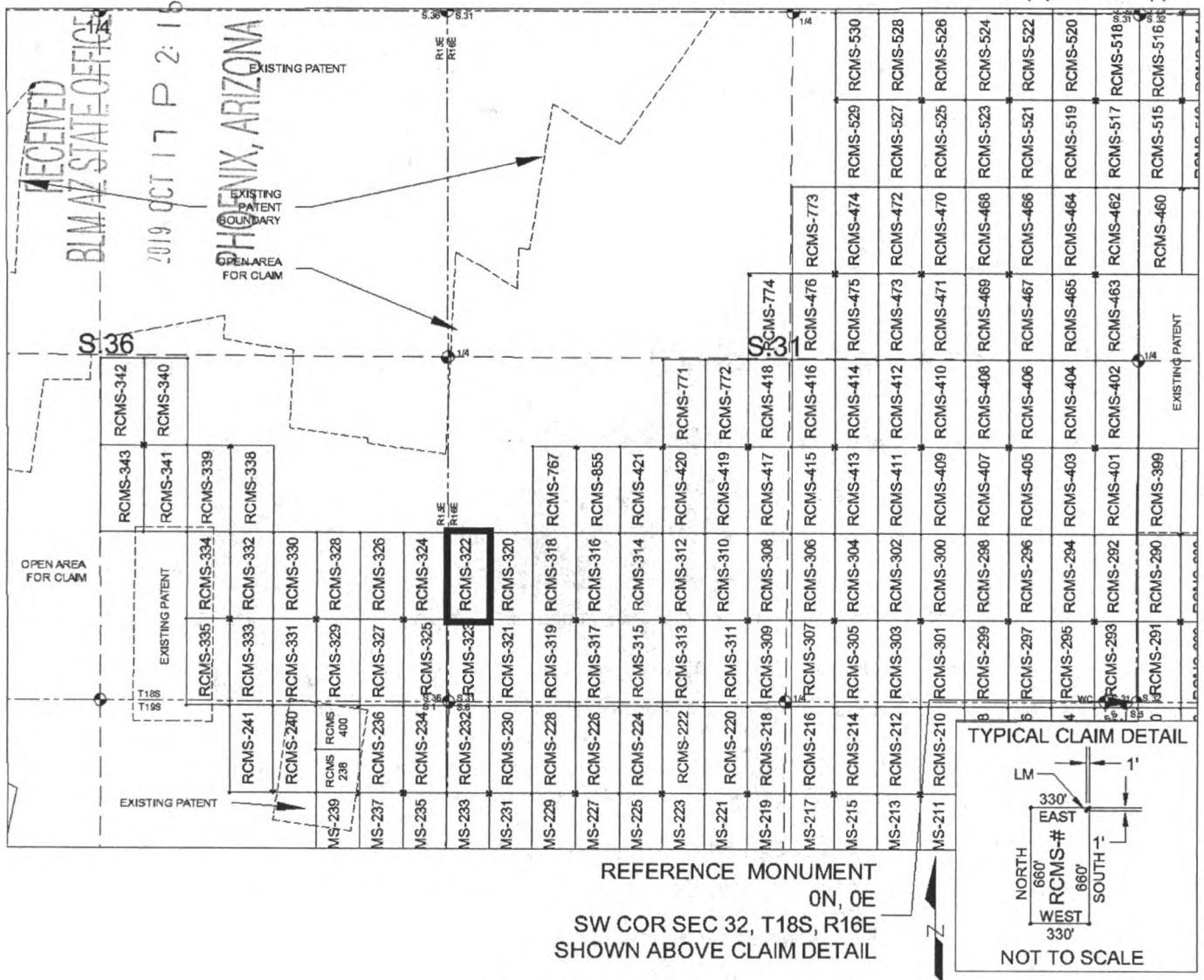
By: JOEL KARTCHNER
AGENT: Darling Geomatics

AMC451538

When Filed Return To:
 Rosemont Copper Company
 5255 East Williams Circle
 Suite 1065
 Tucson, Arizona 85711

MILL SITE MAP

Mill Site (x) Placer ()



SCALE 1" = 1320 ft.

1. The above map depicts the RCMS-322 mill site claim, which is located in Section(s) 36, Township 18 SOUTH, Range 15 EAST, and Section(s) 31, Township 18 SOUTH, Range 16 EAST, Gila & Salt River Meridian, Pima County, Arizona.
2. The type of corner and location monuments used are as follows: 2"X2"X5' WOOD POSTS.
3. The SOUTHEAST CORNER of the claim is located 620 feet North and 4939 feet West from the Southwest Corner of Section 32, T18S, R16E, Gila & Salt River Meridian, Pima County, Arizona. The bearings of side lines are NORTH and SOUTH and the bearings of the end lines are EAST and WEST. Distances in feet between claim corners are 330 feet for end lines and 660 for side lines.

ANC 51538

When Filed Return To:
Rosemont Copper Company
5255 East Williams Circle
Suite 1065
Tucson, Arizona 85711

LOCATION NOTICE FOR MILL SITE CLAIM

NOTICE IS HEREBY GIVEN that the RCMS-323 mill site claim
has been located by:

Rosemont Copper Company
5255 East Williams Circle
Suite 1065
Tucson, Arizona 85711

BLM
Date
Stamp

RECEIVED
BLM AZ STATE OFFICE
2019 OCT 17 P 2:16
PHOENIX, ARIZONA

The general course of this claim is NORTH TO SOUTH and it is situated in the Rosemont Mining District in Pima County, Arizona. This claim is 660 feet in length and 330 feet in width, comprising approximately 5 acres. This claim is marked by five monuments, one at each corner and one at the location monument of each claim.

The location monument on which this notice is posted is situated within:

Section 31, Township 18 SOUTH, Range 16 EAST, Gila & Salt River Meridian, Pima County, Arizona and this claim encompasses portions of the following quarter section(s): THE SW 1/4 OF SECTION 31, T18S, R16E, THE SE 1/4 OF SECTION 36, T18S, R15E, THE NE 1/4 OF SECTION 1, T19S, R15E & THE NW 1/4 OF SECTION 6, T19S, R16E, Gila & Salt River Meridian, Pima County, Arizona.

The location monument is set inside the NORTHEAST corner of the claim, approximately 1 foot WEST of the EAST line of the claim and 1 foot SOUTH of the NORTH line of the claim.

The locality of this claim with reference to some natural object or permanent monument and additional information (if any) concerning its locality are as follows:

The NORTHEAST CORNER of the claim is located 620 feet North and 4939 feet West from the Southwest Corner of Section 32, T18S, R16E, Gila & Salt River Meridian, Pima County, Arizona.

The undersigned, as agent for and on behalf of the locator, claims the ground as described above and as set forth on the attached claim map. This mill site claim is not intended to encroach on any private fee property or federal land that is not open for location. This mill site claim has been located for the purpose of appropriating nonmineral land (if any) that may lie within the boundaries of the underlying lode claim(s). This mill site claim is not intended as an abandonment of the underlying lode claim(s).

DATED AND POSTED on the ground this 26th day of SEPT, 2019.

By: JOEL KARTHWER
AGENT: Darling Geomatics

AMC457539

When Filed Return To:
Rosemont Copper Company
5255 East Williams Circle
Suite 1065
Tucson, Arizona 85711

LOCATION NOTICE FOR MILL SITE CLAIM

NOTICE IS HEREBY GIVEN that the RCMS-324 mill site claim
has been located by:

Rosemont Copper Company
5255 East Williams Circle
Suite 1065
Tucson, Arizona 85711



The general course of this claim is SOUTH TO NORTH and it is situated in the Rosemont Mining District in Pima County, Arizona. This claim is 660 feet in length and 330 feet in width, comprising approximately 5 acres. This claim is marked by five monuments, one at each corner and one at the location monument of each claim.

The location monument on which this notice is posted is situated within:
Section 36, Township 18 SOUTH, Range 15 EAST, Gila & Salt River Meridian, Pima County, Arizona and this claim encompasses portions of the following quarter section(s): THE SE 1/4 OF SECTION 36, T18S, R15E, Gila & Salt River Meridian, Pima County, Arizona.

The location monument is set inside the SOUTHWEST corner of the claim, approximately 1 foot EAST of the WEST line of the claim and 1 foot NORTH of the SOUTH line of the claim.

The locality of this claim with reference to some natural object or permanent monument and additional information (if any) concerning its locality are as follows:

The SOUTHWEST CORNER of the claim is located 620 feet North and 5599 feet West from the Southwest Corner of Section 32, T18S, R16E, Gila & Salt River Meridian, Pima County, Arizona.

The undersigned, as agent for and on behalf of the locator, claims the ground as described above and as set forth on the attached claim map. This mill site claim is not intended to encroach on any private fee property or federal land that is not open for location. This mill site claim has been located for the purpose of appropriating nonmineral land (if any) that may lie within the boundaries of the underlying lode claim(s). This mill site claim is not intended as an abandonment of the underlying lode claim(s).

DATED AND POSTED on the ground this 26th day of SEPT, 2019.

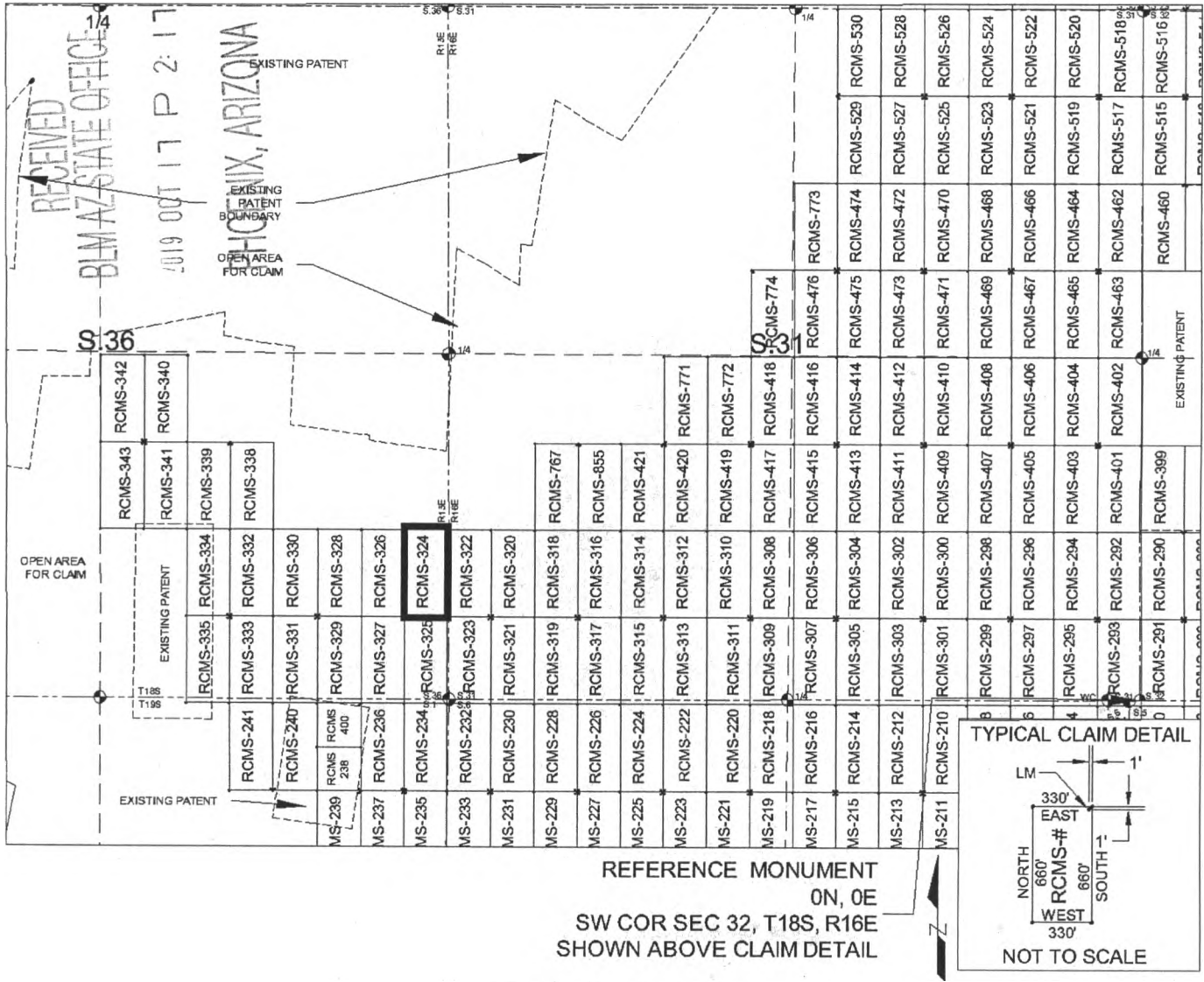
By: JOEL HARTMAN
AGENT: Darling Geomatics

AMC 457540

When Filed Return To:
 Rosemont Copper Company
 5255 East Williams Circle
 Suite 1065
 Tucson, Arizona 85711

MILL SITE MAP

Mill Site (x) Placer ()



SCALE 1" = 1320 ft.

1. The above map depicts the RCMS-324 mill site claim, which is located in Section(s) 36, Township 18 SOUTH, Range 15 EAST, Gila & Salt River Meridian, Pima County, Arizona.
2. The type of corner and location monuments used are as follows: 2"X2"X5' WOOD POSTS.
3. The SOUTHWEST CORNER of the claim is located 620 feet North and 5599 feet West from the Southwest Corner of Section 32, T18S, R16E, Gila & Salt River Meridian, Pima County, Arizona. The bearings of side lines are NORTH and SOUTH and the bearings of the end lines are EAST and WEST. Distances in feet between claim corners are 330 feet for end lines and 660 for side lines.


AMC457540

When Filed Return To:
Rosemont Copper Company
5255 East Williams Circle
Suite 1065
Tucson, Arizona 85711

LOCATION NOTICE FOR MILL SITE CLAIM

NOTICE IS HEREBY GIVEN that the RCMS-325 mill site claim
has been located by:

Rosemont Copper Company
5255 East Williams Circle
Suite 1065
Tucson, Arizona 85711



The general course of this claim is NORTH TO SOUTH and it is situated in the Rosemont Mining District in Pima County, Arizona. This claim is 660 feet in length and 330 feet in width, comprising approximately 5 acres. This claim is marked by five monuments, one at each corner and one at the location monument of each claim.

The location monument on which this notice is posted is situated within:

Section 36, Township 18 SOUTH, Range 15 EAST, Gila & Salt River Meridian, Pima County, Arizona and this claim encompasses portions of the following quarter section(s): THE SE 1/4 OF SECTION 36, T18S, R15E & THE NE 1/4 OF SECTION 1, T19S, R15E, Gila & Salt River Meridian, Pima County, Arizona.

The location monument is set inside the NORTHWEST corner of the claim, approximately 1 foot EAST of the WEST line of the claim and 1 foot SOUTH of the NORTH line of the claim.

The locality of this claim with reference to some natural object or permanent monument and additional information (if any) concerning its locality are as follows:

The NORTHWEST CORNER of the claim is located 620 feet North and 5599 feet West from the Southwest Corner of Section 32, T18S, R16E, Gila & Salt River Meridian, Pima County, Arizona.

The undersigned, as agent for and on behalf of the locator, claims the ground as described above and as set forth on the attached claim map. This mill site claim is not intended to encroach on any private fee property or federal land that is not open for location. This mill site claim has been located for the purpose of appropriating nonmineral land (if any) that may lie within the boundaries of the underlying lode claim(s). This mill site claim is not intended as an abandonment of the underlying lode claim(s).

DATED AND POSTED on the ground this 26th day of SEPT, 2019.

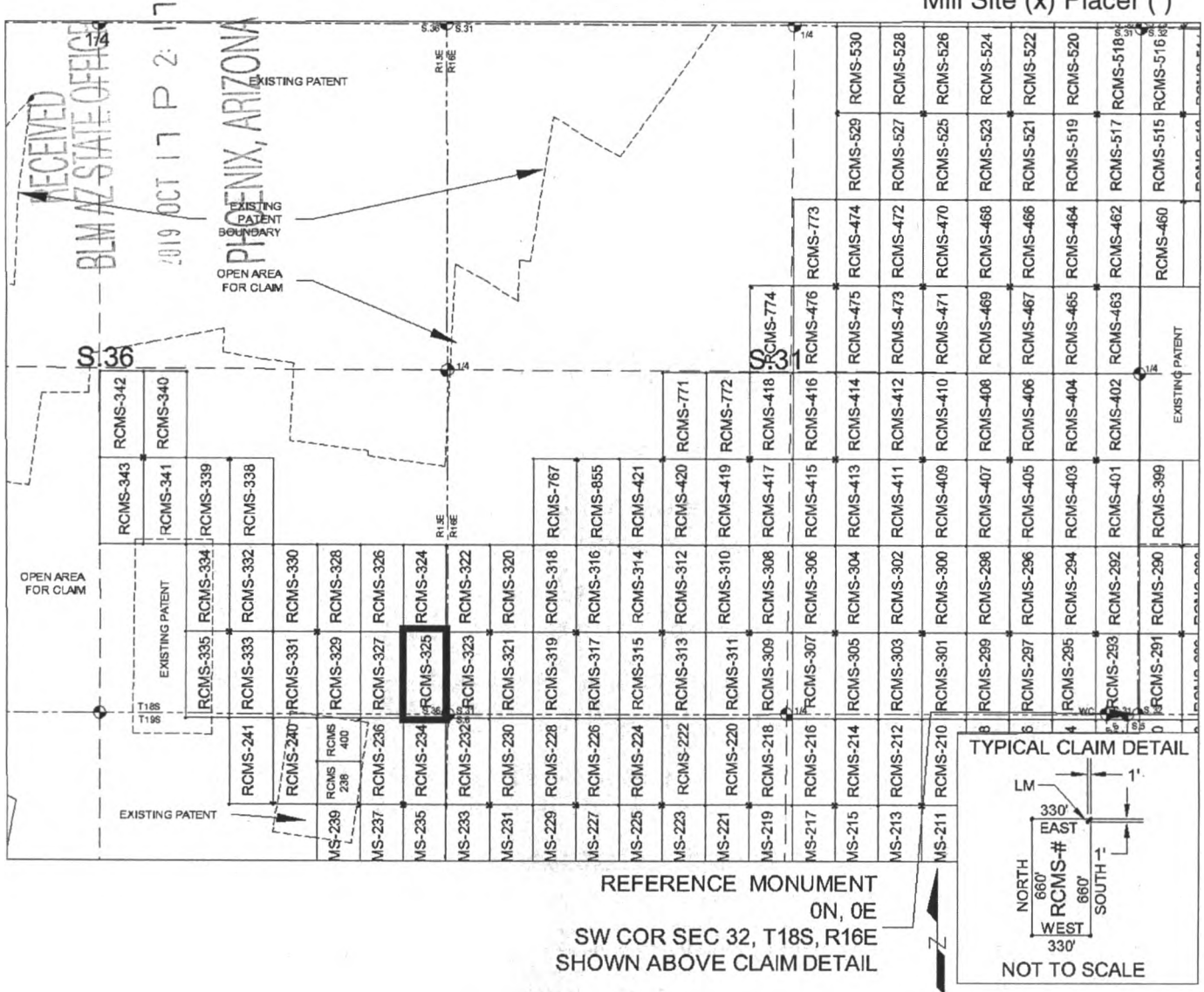
By: JOEL KARTCHNER
AGENT: Darling Geomatics

AMC 457541

When Filed Return To:
 Rosemont Copper Company
 5255 East Williams Circle
 Suite 1065
 Tucson, Arizona 85711

MILL SITE MAP

Mill Site (x) Placer ()



SCALE 1" = 1320 ft.

1. The above map depicts the RCMS-325 mill site claim, which is located in Section(s) 36, Township 18 SOUTH, Range 15 EAST, and Section(s) 1, Township 19 SOUTH, Range 15 EAST, Gila & Salt River Meridian, Pima County, Arizona.
2. The type of corner and location monuments used are as follows: 2"X2"X5' WOOD POSTS.
3. The NORTHWEST CORNER of the claim is located 620 feet North and 5599 feet West from the Southwest Corner of Section 32, T18S, R16E, Gila & Salt River Meridian, Pima County, Arizona. The bearings of side lines are NORTH and SOUTH and the bearings of the end lines are EAST and WEST. Distances in feet between claim corners are 330 feet for end lines and 660 for side lines.

AMC457541

When Filed Return To:
Rosemont Copper Company
5255 East Williams Circle
Suite 1065
Tucson, Arizona 85711

LOCATION NOTICE FOR MILL SITE CLAIM

NOTICE IS HEREBY GIVEN that the RCMS-326 mill site claim
has been located by:

Rosemont Copper Company
5255 East Williams Circle
Suite 1065
Tucson, Arizona 85711



The general course of this claim is SOUTH TO NORTH and it is situated in the Rosemont Mining District in Pima County, Arizona. This claim is 660 feet in length and 330 feet in width, comprising approximately 5 acres. This claim is marked by five monuments, one at each corner and one at the location monument of each claim.

The location monument on which this notice is posted is situated within:
Section 36, Township 18 SOUTH, Range 15 EAST, Gila & Salt River Meridian, Pima County, Arizona and this claim encompasses portions of the following quarter section(s): THE SE 1/4 OF SECTION 36, T18S, R15E, Gila & Salt River Meridian, Pima County, Arizona.

The location monument is set inside the SOUTHEAST corner of the claim, approximately 1 foot WEST of the EAST line of the claim and 1 foot NORTH of the SOUTH line of the claim.

The locality of this claim with reference to some natural object or permanent monument and additional information (if any) concerning its locality are as follows:

The SOUTHEAST CORNER of the claim is located 620 feet North and 5599 feet West from the Southwest Corner of Section 32, T18S, R16E, Gila & Salt River Meridian, Pima County, Arizona.

The undersigned, as agent for and on behalf of the locator, claims the ground as described above and as set forth on the attached claim map. This mill site claim is not intended to encroach on any private fee property or federal land that is not open for location. This mill site claim has been located for the purpose of appropriating nonmineral land (if any) that may lie within the boundaries of the underlying lode claim(s). This mill site claim is not intended as an abandonment of the underlying lode claim(s).

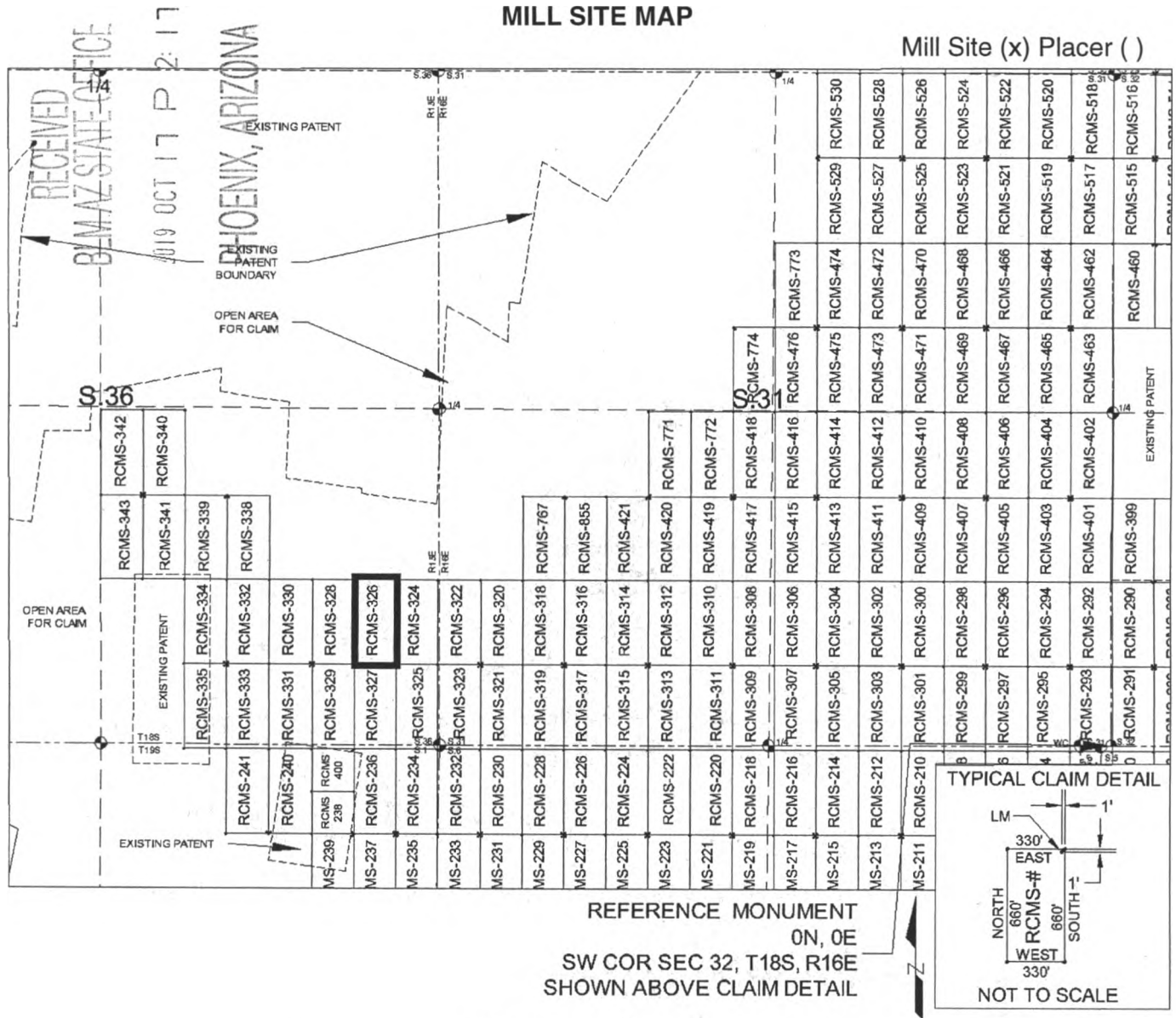
DATED AND POSTED on the ground this 26th day of SEPT, 2019.

By: JOEL KARTCHNER
AGENT: Darling Geomatics

AMC 457542

When Filed Return To:
 Rosemont Copper Company
 5255 East Williams Circle
 Suite 1065
 Tucson, Arizona 85711

MILL SITE MAP



SCALE 1" = 1320 ft.

1. The above map depicts the RCMS-326 mill site claim, which is located in Section(s) 36, Township 18 SOUTH, Range 15 EAST, Gila & Salt River Meridian, Pima County, Arizona.
2. The type of corner and location monuments used are as follows: 2"X2"X5' WOOD POSTS.
3. The SOUTHEAST CORNER of the claim is located 620 feet North and 5599 feet West from the Southwest Corner of Section 32, T18S, R16E, Gila & Salt River Meridian, Pima County, Arizona. The bearings of side lines are NORTH and SOUTH and the bearings of the end lines are EAST and WEST. Distances in feet between claim corners are 330 feet for end lines and 660 for side lines.


AMC457542

When Filed Return To:
Rosemont Copper Company
5255 East Williams Circle
Suite 1065
Tucson, Arizona 85711

LOCATION NOTICE FOR MILL SITE CLAIM

NOTICE IS HEREBY GIVEN that the RCMS-327 mill site claim
has been located by:

Rosemont Copper Company
5255 East Williams Circle
Suite 1065
Tucson, Arizona 85711



The general course of this claim is NORTH TO SOUTH and it is situated in the Rosemont Mining District in Pima County, Arizona. This claim is 660 feet in length and 330 feet in width, comprising approximately 5 acres. This claim is marked by five monuments, one at each corner and one at the location monument of each claim.

The location monument on which this notice is posted is situated within:
Section 36, Township 18 SOUTH, Range 15 EAST, Gila & Salt River Meridian, Pima County, Arizona and this claim encompasses portions of the following quarter section(s): THE SE 1/4 OF SECTION 36, T18S, R15E & THE NE 1/4 OF SECTION 1, T19S, R15E, Gila & Salt River Meridian, Pima County, Arizona.

The location monument is set inside the NORTHEAST corner of the claim, approximately 1 foot WEST of the EAST line of the claim and 1 foot SOUTH of the NORTH line of the claim.

The locality of this claim with reference to some natural object or permanent monument and additional information (if any) concerning its locality are as follows:
The NORTHEAST CORNER of the claim is located 620 feet North and 5599 feet West from the Southwest Corner of Section 32, T18S, R16E, Gila & Salt River Meridian, Pima County, Arizona.

The undersigned, as agent for and on behalf of the locator, claims the ground as described above and as set forth on the attached claim map. This mill site claim is not intended to encroach on any private fee property or federal land that is not open for location. This mill site claim has been located for the purpose of appropriating nonmineral land (if any) that may lie within the boundaries of the underlying lode claim(s). This mill site claim is not intended as an abandonment of the underlying lode claim(s).

DATED AND POSTED on the ground this 26th day of SEPT, 2019.

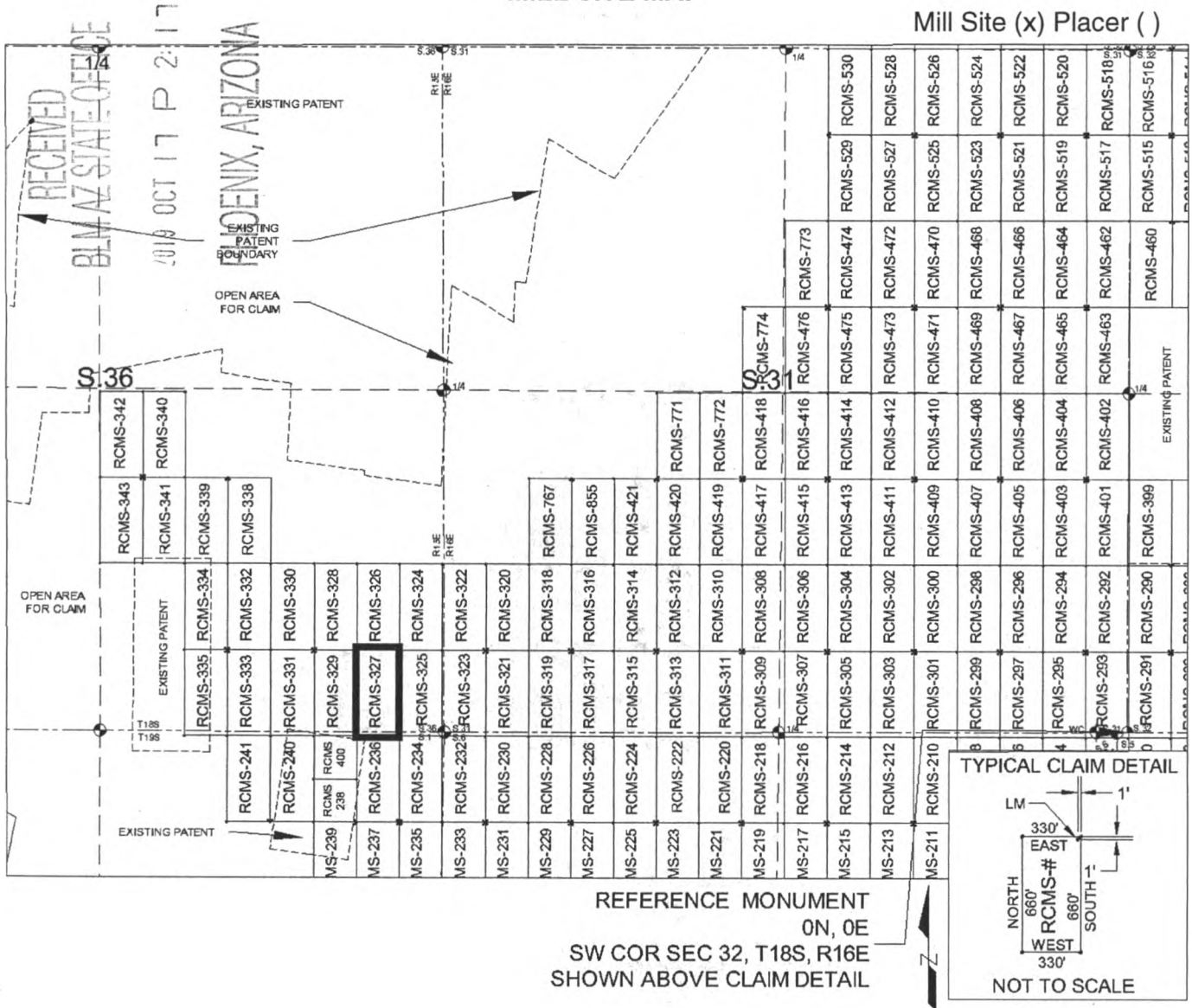
By: JOEL KARTCHNER
AGENT: Darling Geomatics

AMC457543

When Filed Return To:
 Rosemont Copper Company
 5255 East Williams Circle
 Suite 1065
 Tucson, Arizona 85711

MILL SITE MAP

Mill Site (x) Placer ()



SCALE 1" = 1320 ft.

1. The above map depicts the RCMS-327 mill site claim, which is located in Section(s) 36, Township 18 SOUTH, Range 15 EAST, and Section(s) 1, Township 19 SOUTH, Range 15 EAST, Gila & Salt River Meridian, Pima County, Arizona.
2. The type of corner and location monuments used are as follows: 2"X2"X5' WOOD POSTS.
3. The NORTHEAST CORNER of the claim is located 620 feet North and 5599 feet West from the Southwest Corner of Section 32, T18S, R16E, Gila & Salt River Meridian, Pima County, Arizona. The bearings of side lines are NORTH and SOUTH and the bearings of the end lines are EAST and WEST. Distances in feet between claim corners are 330 feet for end lines and 660 for side lines.


AMC457543

When Filed Return To:
Rosemont Copper Company
5255 East Williams Circle
Suite 1065
Tucson, Arizona 85711

LOCATION NOTICE FOR MILL SITE CLAIM

NOTICE IS HEREBY GIVEN that the RCMS-328 mill site claim
has been located by:

Rosemont Copper Company
5255 East Williams Circle
Suite 1065
Tucson, Arizona 85711



The general course of this claim is SOUTH TO NORTH and it is situated in the Rosemont Mining District in Pima County, Arizona. This claim is 660 feet in length and 330 feet in width, comprising approximately 5 acres. This claim is marked by five monuments, one at each corner and one at the location monument of each claim.

The location monument on which this notice is posted is situated within:
Section 36, Township 18 SOUTH, Range 15 EAST, Gila & Salt River Meridian, Pima County, Arizona and this claim encompasses portions of the following quarter section(s): THE SE 1/4 OF SECTION 36, T18S, R15E, Gila & Salt River Meridian, Pima County, Arizona.

The location monument is set inside the SOUTHWEST corner of the claim, approximately 1 foot EAST of the WEST line of the claim and 1 foot NORTH of the SOUTH line of the claim.

The locality of this claim with reference to some natural object or permanent monument and additional information (if any) concerning its locality are as follows:

The SOUTHWEST CORNER of the claim is located 620 feet North and 6259 feet West from the Southwest Corner of Section 32, T18S, R16E, Gila & Salt River Meridian, Pima County, Arizona.

The undersigned, as agent for and on behalf of the locator, claims the ground as described above and as set forth on the attached claim map. This mill site claim is not intended to encroach on any private fee property or federal land that is not open for location. This mill site claim has been located for the purpose of appropriating nonmineral land (if any) that may lie within the boundaries of the underlying lode claim(s). This mill site claim is not intended as an abandonment of the underlying lode claim(s).

DATED AND POSTED on the ground this 26th day of SEPT, 2019.

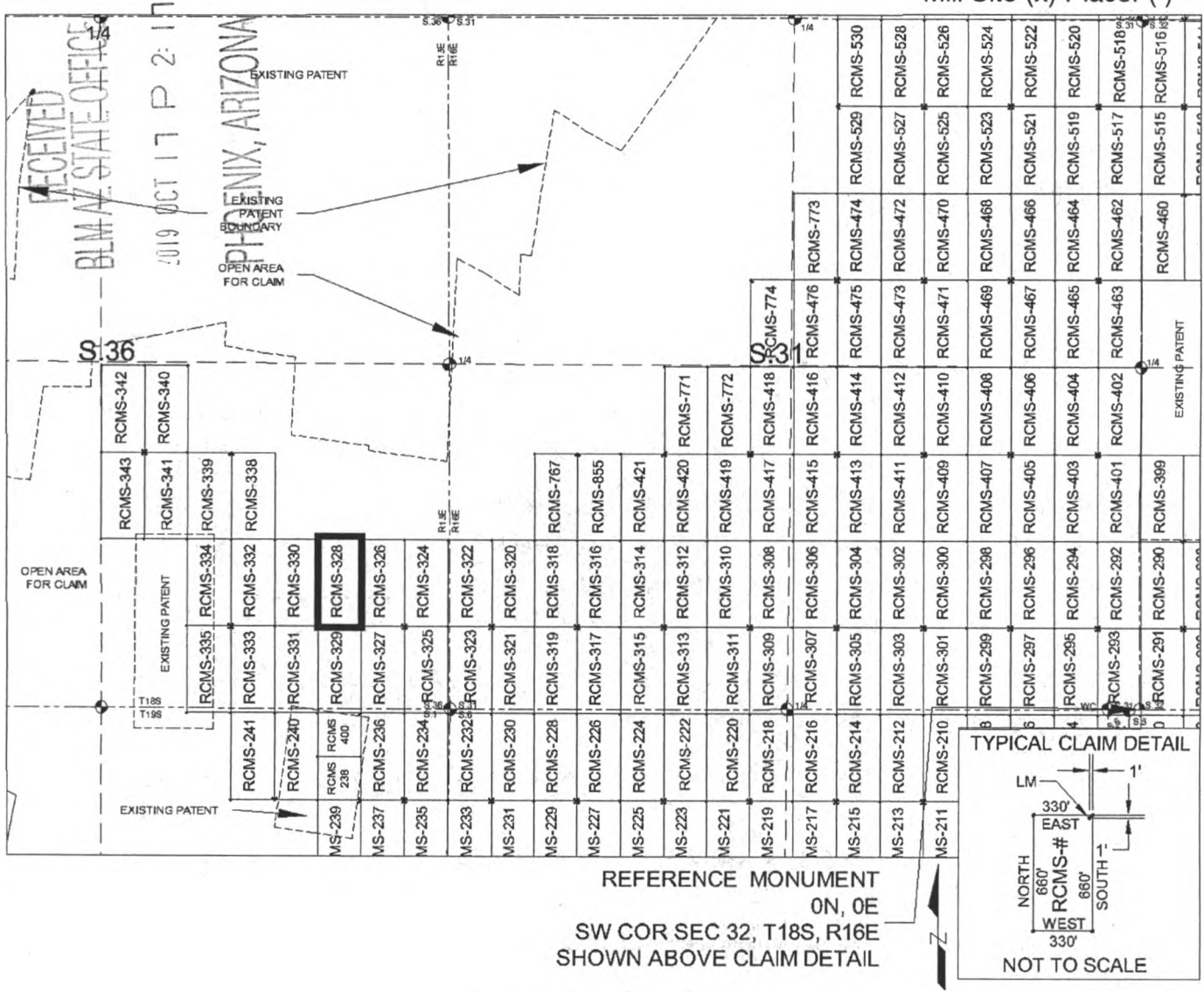
By: JOEL KARTCHNER
AGENT: Darling Geomatics

AMC457544

When Filed Return To:
 Rosemont Copper Company
 5255 East Williams Circle
 Suite 1065
 Tucson, Arizona 85711

MILL SITE MAP

Mill Site (x) Placer ()



SCALE 1" = 1320 ft.

1. The above map depicts the RCMS-328 mill site claim, which is located in Section(s) 36, Township 18 SOUTH, Range 15 EAST, Gila & Salt River Meridian, Pima County, Arizona.
2. The type of corner and location monuments used are as follows: 2"X2"X5' WOOD POSTS.
3. The SOUTHWEST CORNER of the claim is located 620 feet North and 6259 feet West from the Southwest Corner of Section 32, T18S, R16E, Gila & Salt River Meridian, Pima County, Arizona. The bearings of side lines are NORTH and SOUTH and the bearings of the end lines are EAST and WEST. Distances in feet between claim corners are 330 feet for end lines and 660 for side lines.


AMC457544

When Filed Return To:
Rosemont Copper Company
5255 East Williams Circle
Suite 1065
Tucson, Arizona 85711

LOCATION NOTICE FOR MILL SITE CLAIM

NOTICE IS HEREBY GIVEN that the RCMS-329 mill site claim
has been located by:

Rosemont Copper Company
5255 East Williams Circle
Suite 1065
Tucson, Arizona 85711



The general course of this claim is NORTH TO SOUTH and it is situated in the Rosemont Mining District in Pima County, Arizona. This claim is 660 feet in length and 330 feet in width, comprising approximately 5 acres. This claim is marked by five monuments, one at each corner and one at the location monument of each claim.

The location monument on which this notice is posted is situated within:
Section 36, Township 18 SOUTH, Range 15 EAST, Gila & Salt River Meridian, Pima County, Arizona and this claim encompasses portions of the following quarter section(s): THE SE 1/4 OF SECTION 36, T18S, R15E & THE NE 1/4 OF SECTION 1, T19S, R15E, Gila & Salt River Meridian, Pima County, Arizona.

The location monument is set inside the NORTHWEST corner of the claim, approximately 1 foot EAST of the WEST line of the claim and 1 foot SOUTH of the NORTH line of the claim.

The locality of this claim with reference to some natural object or permanent monument and additional information (if any) concerning its locality are as follows:

The NORTHWEST CORNER of the claim is located 620 feet North and 6259 feet West from the Southwest Corner of Section 32, T18S, R16E, Gila & Salt River Meridian, Pima County, Arizona.

The undersigned, as agent for and on behalf of the locator, claims the ground as described above and as set forth on the attached claim map. This mill site claim is not intended to encroach on any private fee property or federal land that is not open for location. This mill site claim has been located for the purpose of appropriating nonmineral land (if any) that may lie within the boundaries of the underlying lode claim(s). This mill site claim is not intended as an abandonment of the underlying lode claim(s).

DATED AND POSTED on the ground this 20th day of SEPT, 2019.

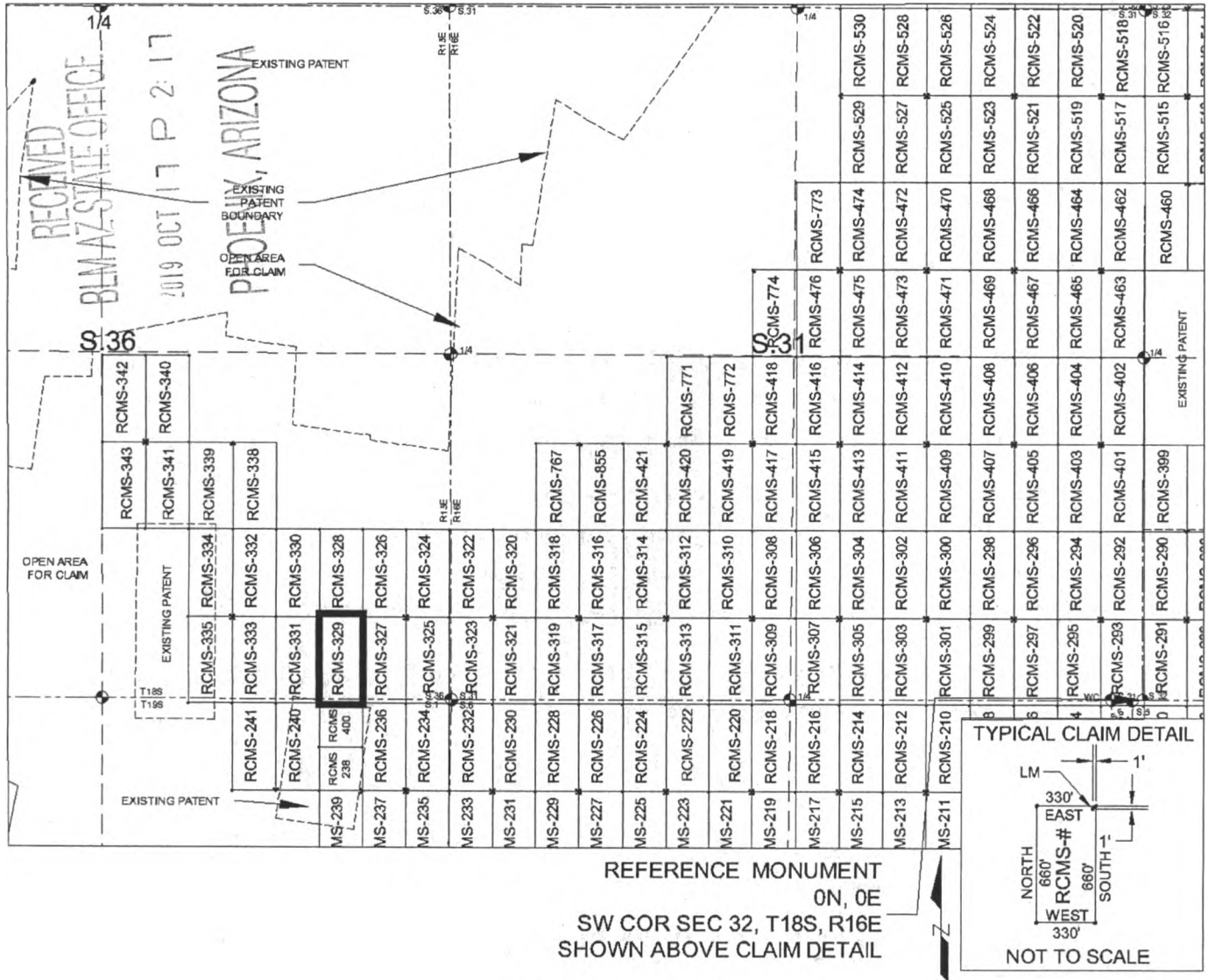
By: JOEL KARTCHNER
AGENT: Darling Geomatics

AMC457545

When Filed Return To:
 Rosemont Copper Company
 5255 East Williams Circle
 Suite 1065
 Tucson, Arizona 85711

MILL SITE MAP

Mill Site (x) Placer ()



SCALE 1" = 1320 ft.

1. The above map depicts the RCMS-329 mill site claim, which is located in Section(s) 36, Township 18 SOUTH, Range 15 EAST, and Section(s) 1, Township 19 SOUTH, Range 15 EAST, Gila & Salt River Meridian, Pima County, Arizona.
2. The type of corner and location monuments used are as follows: 2"X2"X5' WOOD POSTS.
3. The NORTHWEST CORNER of the claim is located 620 feet North and 6259 feet West from the Southwest Corner of Section 32, T18S, R16E, Gila & Salt River Meridian, Pima County, Arizona. The bearings of side lines are NORTH and SOUTH and the bearings of the end lines are EAST and WEST. Distances in feet between claim corners are 330 feet for end lines and 660 for side lines.


AMC457545

When Filed Return To:
Rosemont Copper Company
5255 East Williams Circle
Suite 1065
Tucson, Arizona 85711

LOCATION NOTICE FOR MILL SITE CLAIM

NOTICE IS HEREBY GIVEN that the RCMS-330 mill site claim
has been located by:

Rosemont Copper Company
5255 East Williams Circle
Suite 1065
Tucson, Arizona 85711



The general course of this claim is SOUTH TO NORTH and it is situated in the Rosemont Mining District in Pima County, Arizona. This claim is 660 feet in length and 330 feet in width, comprising approximately 5 acres. This claim is marked by five monuments, one at each corner and one at the location monument of each claim.

The location monument on which this notice is posted is situated within:
Section 36, Township 18 SOUTH, Range 15 EAST, Gila & Salt River Meridian, Pima County, Arizona and this claim encompasses portions of the following quarter section(s): THE SE 1/4 OF SECTION 36, T18S, R15E, Gila & Salt River Meridian, Pima County, Arizona.

The location monument is set inside the SOUTHEAST corner of the claim, approximately 1 foot WEST of the EAST line of the claim and 1 foot NORTH of the SOUTH line of the claim.

The locality of this claim with reference to some natural object or permanent monument and additional information (if any) concerning its locality are as follows:

The SOUTHEAST CORNER of the claim is located 620 feet North and 6259 feet West from the Southwest Corner of Section 32, T18S, R16E, Gila & Salt River Meridian, Pima County, Arizona.

The undersigned, as agent for and on behalf of the locator, claims the ground as described above and as set forth on the attached claim map. This mill site claim is not intended to encroach on any private fee property or federal land that is not open for location. This mill site claim has been located for the purpose of appropriating nonmineral land (if any) that may lie within the boundaries of the underlying lode claim(s). This mill site claim is not intended as an abandonment of the underlying lode claim(s).

DATED AND POSTED on the ground this 26th day of SEPT, 2019.

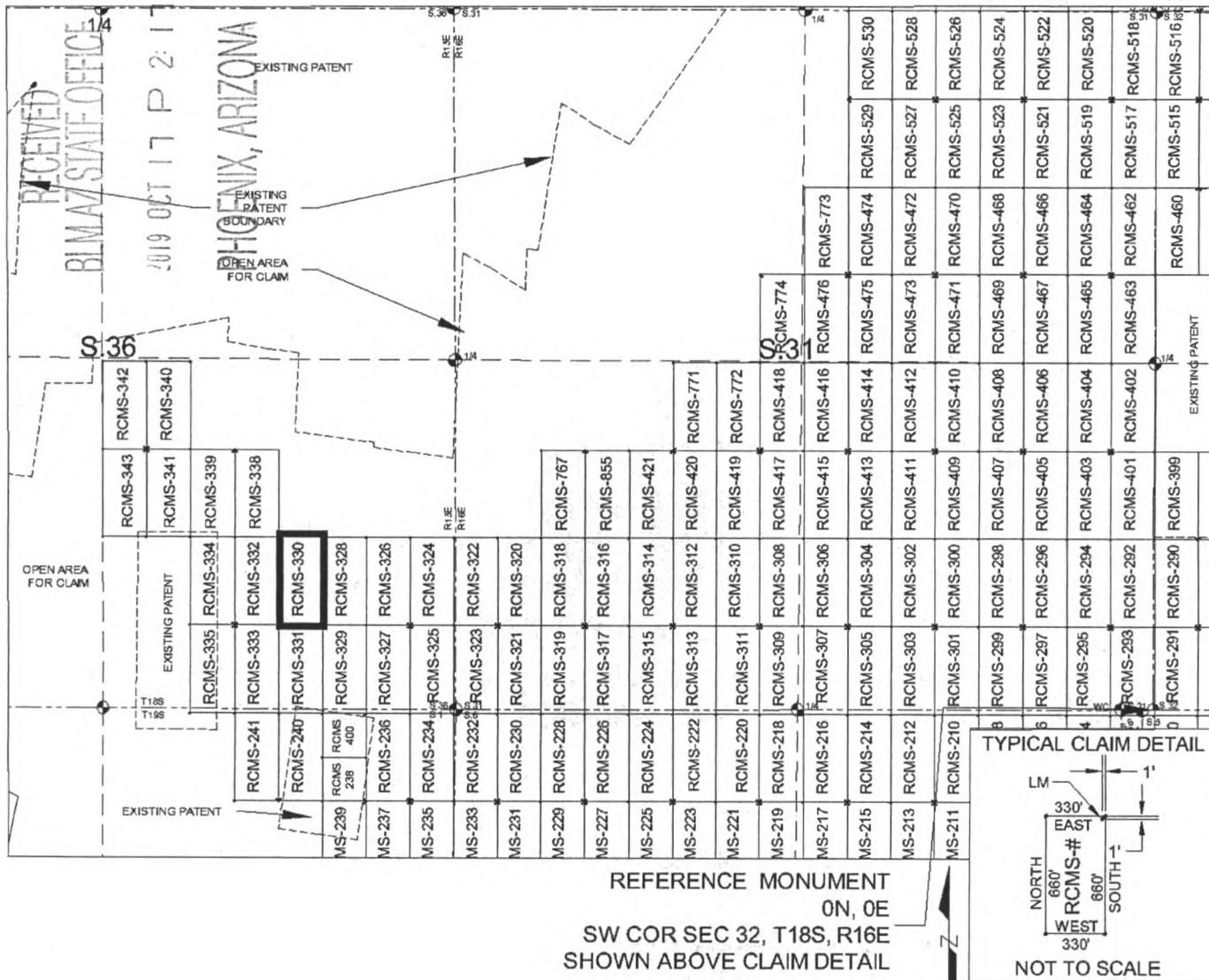
By: JOEL KARTCHNER
AGENT: Darling Geomatics

AMC457546

When Filed Return To:
 Rosemont Copper Company
 5255 East Williams Circle
 Suite 1065
 Tucson, Arizona 85711

MILL SITE MAP

Mill Site (x) Placer ()



SCALE 1" = 1320 ft.

1. The above map depicts the RCMS-330 mill site claim, which is located in Section(s) 36, Township 18 SOUTH, Range 15 EAST, Gila & Salt River Meridian, Pima County, Arizona.
2. The type of corner and location monuments used are as follows: 2"X2"X5' WOOD POSTS.
3. The SOUTHEAST CORNER of the claim is located 620 feet North and 6259 feet West from the Southwest Corner of Section 32, T18S, R16E, Gila & Salt River Meridian, Pima County, Arizona. The bearings of side lines are NORTH and SOUTH and the bearings of the end lines are EAST and WEST. Distances in feet between claim corners are 330 feet for end lines and 660 for side lines.

AMC 457546

When Filed Return To:
Rosemont Copper Company
5255 East Williams Circle
Suite 1065
Tucson, Arizona 85711

LOCATION NOTICE FOR MILL SITE CLAIM

NOTICE IS HEREBY GIVEN that the RCMS-331 mill site claim
has been located by:

Rosemont Copper Company
5255 East Williams Circle
Suite 1065
Tucson, Arizona 85711



The general course of this claim is NORTH TO SOUTH and it is situated in the Rosemont Mining District in Pima County, Arizona. This claim is 660 feet in length and 330 feet in width, comprising approximately 5 acres. This claim is marked by five monuments, one at each corner and one at the location monument of each claim.

The location monument on which this notice is posted is situated within:

Section 36, Township 18 SOUTH, Range 15 EAST, Gila & Salt River Meridian, Pima County, Arizona and this claim encompasses portions of the following quarter section(s): THE SE 1/4 OF SECTION 36, T18S, R15E & THE NE 1/4 OF SECTION 1, T19S, R15E, Gila & Salt River Meridian, Pima County, Arizona.

The location monument is set inside the NORTHEAST corner of the claim, approximately 1 foot WEST of the EAST line of the claim and 1 foot SOUTH of the NORTH line of the claim.

The locality of this claim with reference to some natural object or permanent monument and additional information (if any) concerning its locality are as follows:

The NORTHEAST CORNER of the claim is located 620 feet North and 6259 feet West from the Southwest Corner of Section 32, T18S, R16E, Gila & Salt River Meridian, Pima County, Arizona.

The undersigned, as agent for and on behalf of the locator, claims the ground as described above and as set forth on the attached claim map. This mill site claim is not intended to encroach on any private fee property or federal land that is not open for location. This mill site claim has been located for the purpose of appropriating nonmineral land (if any) that may lie within the boundaries of the underlying lode claim(s). This mill site claim is not intended as an abandonment of the underlying lode claim(s).

DATED AND POSTED on the ground this 26th day of SEPT, 2019.

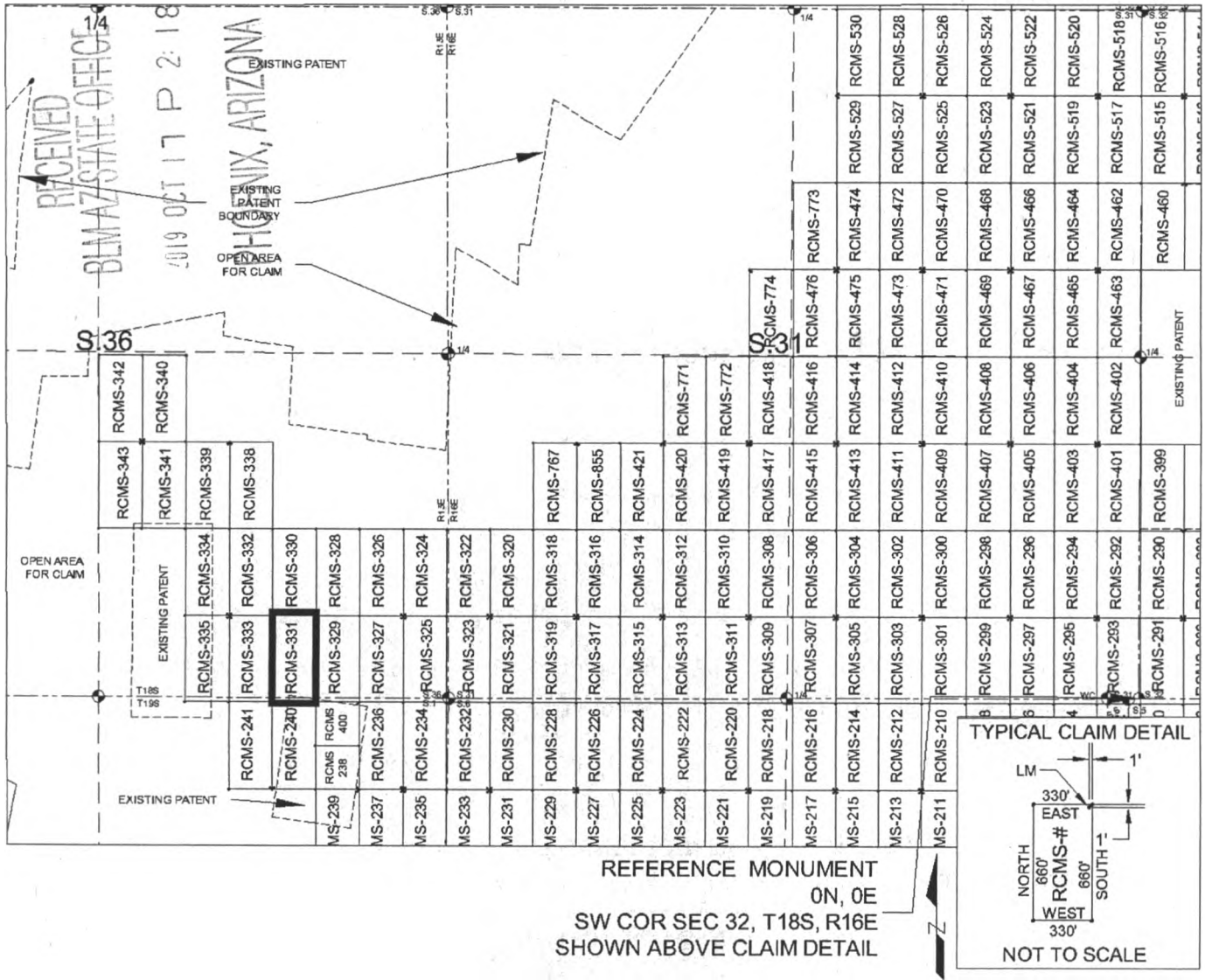
By: JOEL KARTCHNER
AGENT: Darling Geomatics

AMC457547

When Filed Return To:
 Rosemont Copper Company
 5255 East Williams Circle
 Suite 1065
 Tucson, Arizona 85711

MILL SITE MAP

Mill Site (x) Placer ()



SCALE 1" = 1320 ft.

1. The above map depicts the RCMS-331 mill site claim, which is located in Section(s) 36, Township 18 SOUTH, Range 15 EAST, and Section(s) 1, Township 19 SOUTH, Range 15 EAST, Gila & Salt River Meridian, Pima County, Arizona.
2. The type of corner and location monuments used are as follows: 2"X2"X5' WOOD POSTS.
3. The NORTHEAST CORNER of the claim is located 620 feet North and 6259 feet West from the Southwest Corner of Section 32, T18S, R16E, Gila & Salt River Meridian, Pima County, Arizona. The bearings of side lines are NORTH and SOUTH and the bearings of the end lines are EAST and WEST. Distances in feet between claim corners are 330 feet for end lines and 660 for side lines.

AMC457547

When Filed Return To:
Rosemont Copper Company
5255 East Williams Circle
Suite 1065
Tucson, Arizona 85711

LOCATION NOTICE FOR MILL SITE CLAIM

NOTICE IS HEREBY GIVEN that the RCMS-332 mill site claim
has been located by:

Rosemont Copper Company
5255 East Williams Circle
Suite 1065
Tucson, Arizona 85711



The general course of this claim is SOUTH TO NORTH and it is situated in the Rosemont Mining District in Pima County, Arizona. This claim is 660 feet in length and 330 feet in width, comprising approximately 5 acres. This claim is marked by five monuments, one at each corner and one at the location monument of each claim.

The location monument on which this notice is posted is situated within:

Section 36, Township 18 SOUTH, Range 15 EAST, Gila & Salt River Meridian, Pima County, Arizona and this claim encompasses portions of the following quarter section(s): THE SE 1/4 OF SECTION 36, T18S, R15E, Gila & Salt River Meridian, Pima County, Arizona.

The location monument is set inside the SOUTHWEST corner of the claim, approximately 1 foot EAST of the WEST line of the claim and 1 foot NORTH of the SOUTH line of the claim.

The locality of this claim with reference to some natural object or permanent monument and additional information (if any) concerning its locality are as follows:

The SOUTHWEST CORNER of the claim is located 620 feet North and 6919 feet West from the Southwest Corner of Section 32, T18S, R16E, Gila & Salt River Meridian, Pima County, Arizona.

The undersigned, as agent for and on behalf of the locator, claims the ground as described above and as set forth on the attached claim map. This mill site claim is not intended to encroach on any private fee property or federal land that is not open for location. This mill site claim has been located for the purpose of appropriating nonmineral land (if any) that may lie within the boundaries of the underlying lode claim(s). This mill site claim is not intended as an abandonment of the underlying lode claim(s).

DATED AND POSTED on the ground this 26th day of SEPT, 2019.

By: JOEL KARTCHNER
AGENT: Darling Geomatics

AMC457548

When Filed Return To:
Rosemont Copper Company
5255 East Williams Circle
Suite 1065
Tucson, Arizona 85711

LOCATION NOTICE FOR MILL SITE CLAIM

NOTICE IS HEREBY GIVEN that the RCMS-333 mill site claim
has been located by:

Rosemont Copper Company
5255 East Williams Circle
Suite 1065
Tucson, Arizona 85711



The general course of this claim is NORTH TO SOUTH and it is situated in the Rosemont Mining District in Pima County, Arizona. This claim is 660 feet in length and 330 feet in width, comprising approximately 5 acres. This claim is marked by five monuments, one at each corner and one at the location monument of each claim.

The location monument on which this notice is posted is situated within:

Section 36, Township 18 SOUTH, Range 15 EAST, Gila & Salt River Meridian, Pima County, Arizona and this claim encompasses portions of the following quarter section(s): THE SE 1/4 OF SECTION 36, T18S, R15E & THE NE 1/4 OF SECTION 1, T19S, R15E, Gila & Salt River Meridian, Pima County, Arizona.

The location monument is set inside the NORTHWEST corner of the claim, approximately 1 foot EAST of the WEST line of the claim and 1 foot SOUTH of the NORTH line of the claim.

The locality of this claim with reference to some natural object or permanent monument and additional information (if any) concerning its locality are as follows:

The NORTHWEST CORNER of the claim is located 620 feet North and 6919 feet West from the Southwest Corner of Section 32, T18S, R16E, Gila & Salt River Meridian, Pima County, Arizona.

The undersigned, as agent for and on behalf of the locator, claims the ground as described above and as set forth on the attached claim map. This mill site claim is not intended to encroach on any private fee property or federal land that is not open for location. This mill site claim has been located for the purpose of appropriating nonmineral land (if any) that may lie within the boundaries of the underlying lode claim(s). This mill site claim is not intended as an abandonment of the underlying lode claim(s).

DATED AND POSTED on the ground this 26th day of SEPT, 2019.

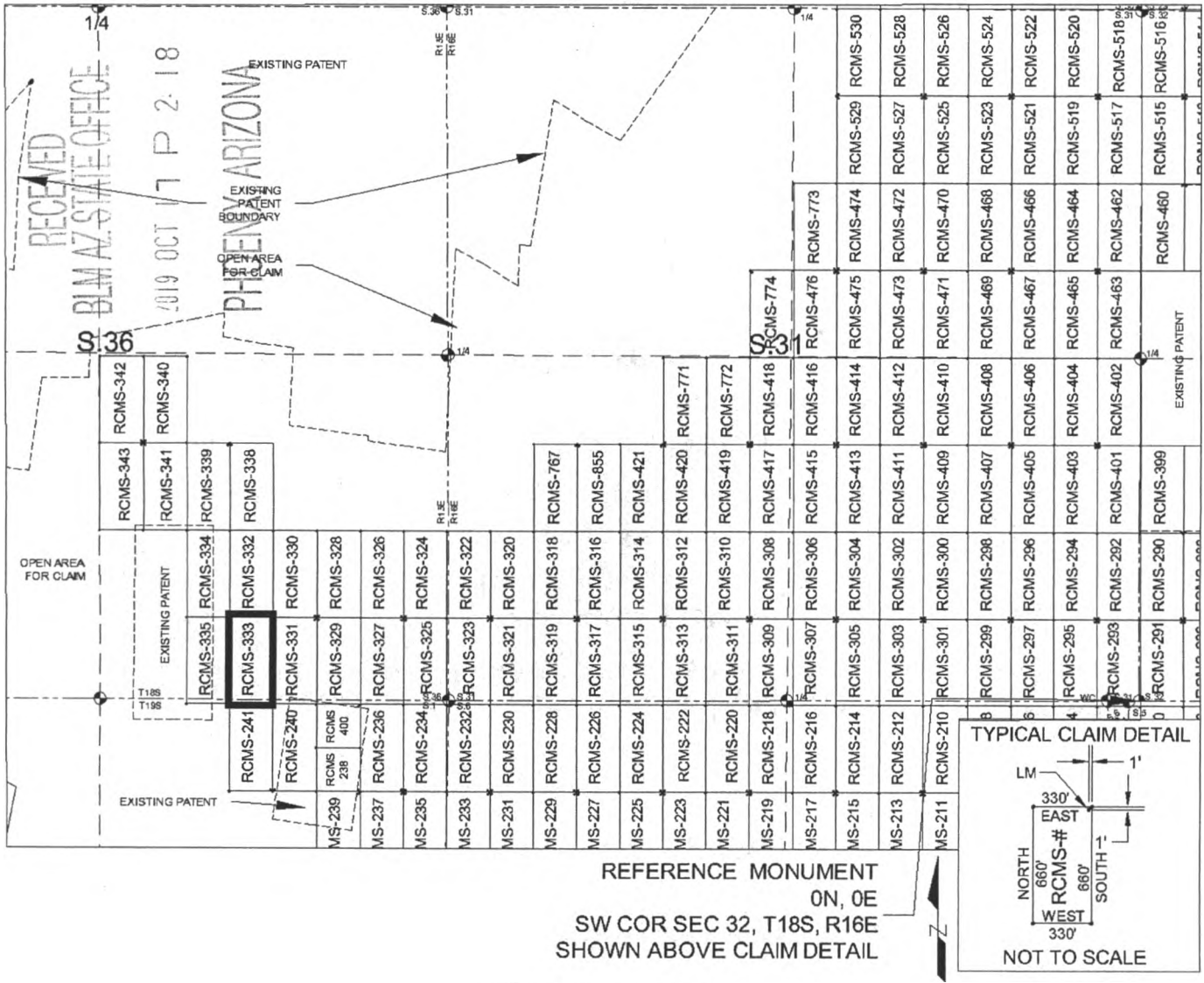
By: SOEL KARTCHNER
AGENT: Darling Geomatics

AMC457549

When Filed Return To:
 Rosemont Copper Company
 5255 East Williams Circle
 Suite 1065
 Tucson, Arizona 85711

MILL SITE MAP

Mill Site (x) Placer ()



SCALE 1" = 1320 ft.

1. The above map depicts the RCMS-333 mill site claim, which is located in Section(s) 36, Township 18 SOUTH, Range 15 EAST, and Section(s) 1, Township 19 SOUTH, Range 15 EAST, Gila & Salt River Meridian, Pima County, Arizona.
2. The type of corner and location monuments used are as follows: 2"X2"X5' WOOD POSTS.
3. The NORTHWEST CORNER of the claim is located 620 feet North and 6919 feet West from the Southwest Corner of Section 32, T18S, R16E, Gila & Salt River Meridian, Pima County, Arizona. The bearings of side lines are NORTH and SOUTH and the bearings of the end lines are EAST and WEST. Distances in feet between claim corners are 330 feet for end lines and 660 for side lines.


AMC457549

When Filed Return To:
Rosemont Copper Company
5255 East Williams Circle
Suite 1065
Tucson, Arizona 85711

LOCATION NOTICE FOR MILL SITE CLAIM

NOTICE IS HEREBY GIVEN that the RCMS-334 mill site claim
has been located by:

Rosemont Copper Company
5255 East Williams Circle
Suite 1065
Tucson, Arizona 85711



The general course of this claim is SOUTH TO NORTH and it is situated in the Rosemont Mining District in Pima County, Arizona. This claim is 660 feet in length and 330 feet in width, comprising approximately 5 acres. This claim is marked by five monuments, one at each corner and one at the location monument of each claim.

The location monument on which this notice is posted is situated within:
Section 36, Township 18 SOUTH, Range 15 EAST, Gila & Salt River Meridian, Pima County, Arizona and this claim encompasses portions of the following quarter section(s): THE SE 1/4 OF SECTION 36, T18S, R15E, Gila & Salt River Meridian, Pima County, Arizona.


The location monument is set inside the SOUTHEAST corner of the claim, approximately 1 foot WEST of the EAST line of the claim and 1 foot NORTH of the SOUTH line of the claim.

The locality of this claim with reference to some natural object or permanent monument and additional information (if any) concerning its locality are as follows:

The SOUTHEAST CORNER of the claim is located 620 feet North and 6919 feet West from the Southwest Corner of Section 32, T18S, R16E, Gila & Salt River Meridian, Pima County, Arizona.

The undersigned, as agent for and on behalf of the locator, claims the ground as described above and as set forth on the attached claim map. This mill site claim is not intended to encroach on any private fee property or federal land that is not open for location. This mill site claim has been located for the purpose of appropriating nonmineral land (if any) that may lie within the boundaries of the underlying lode claim(s). This mill site claim is not intended as an abandonment of the underlying lode claim(s).

DATED AND POSTED on the ground this 26th day of SEPT, 2019.

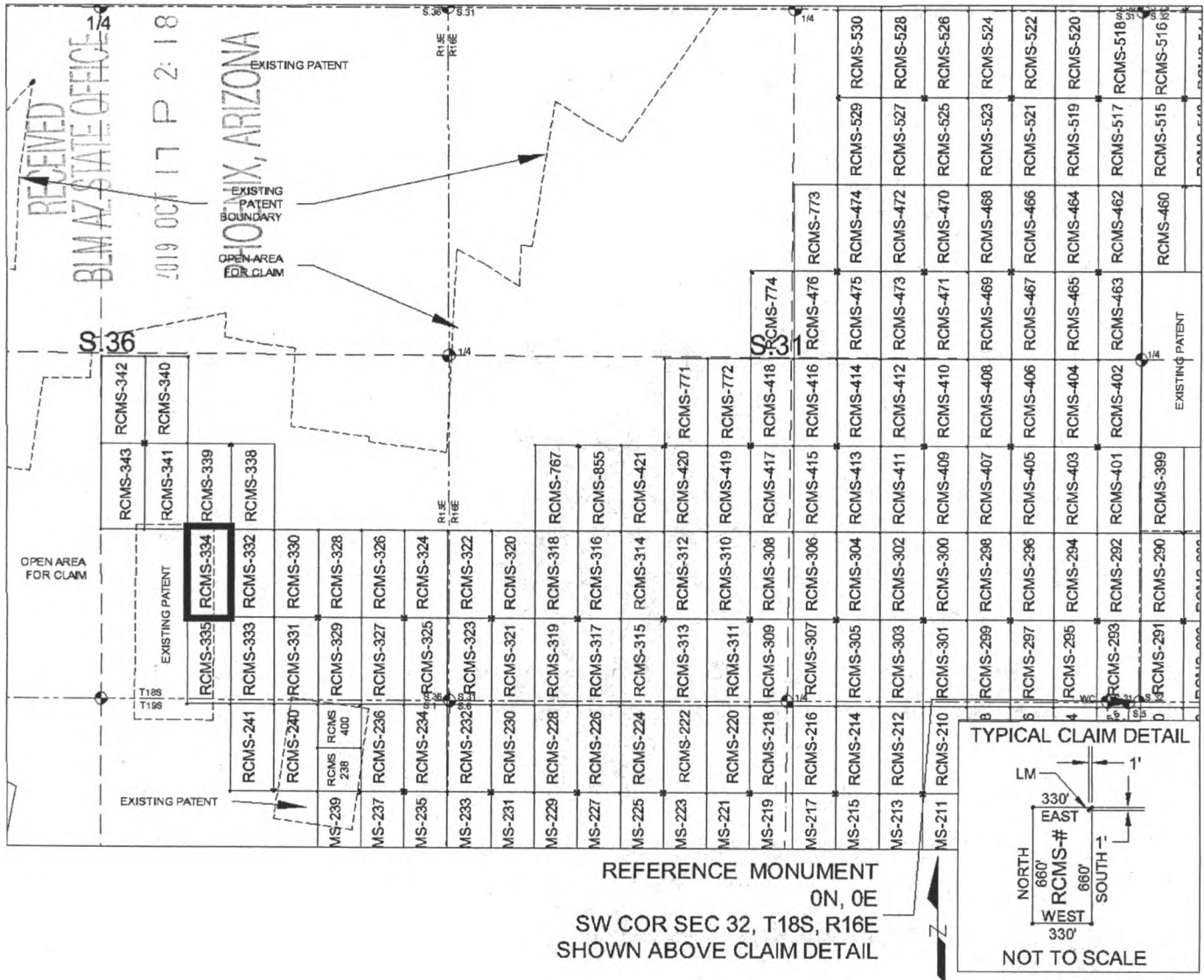
By: JOEL KARTCHNER 
AGENT: Darling Geomatics

AMC457550

When Filed Return To:
 Rosemont Copper Company
 5255 East Williams Circle
 Suite 1065
 Tucson, Arizona 85711

MILL SITE MAP

Mill Site (x) Placer ()



SCALE 1" = 1320 ft.

1. The above map depicts the RCMS-334 mill site claim, which is located in Section(s) 36, Township 18 SOUTH, Range 15 EAST, Gila & Salt River Meridian, Pima County, Arizona.
2. The type of corner and location monuments used are as follows: 2"X2"X5' WOOD POSTS.
3. The SOUTHEAST CORNER of the claim is located 620 feet North and 6919 feet West from the Southwest Corner of Section 32, T18S, R16E, Gila & Salt River Meridian, Pima County, Arizona. The bearings of side lines are NORTH and SOUTH and the bearings of the end lines are EAST and WEST. Distances in feet between claim corners are 330 feet for end lines and 660 for side lines.

AMC457550

When Filed Return To:
Rosemont Copper Company
5255 East Williams Circle
Suite 1065
Tucson, Arizona 85711

LOCATION NOTICE FOR MILL SITE CLAIM

NOTICE IS HEREBY GIVEN that the RCMS-335 mill site claim
has been located by:

Rosemont Copper Company
5255 East Williams Circle
Suite 1065
Tucson, Arizona 85711



The general course of this claim is NORTH TO SOUTH and it is situated in the Rosemont Mining District in Pima County, Arizona. This claim is 660 feet in length and 330 feet in width, comprising approximately 5 acres. This claim is marked by five monuments, one at each corner and one at the location monument of each claim.

The location monument on which this notice is posted is situated within:
Section 36, Township 18 SOUTH, Range 15 EAST, Gila & Salt River Meridian, Pima County, Arizona and this claim encompasses portions of the following quarter section(s): THE SE 1/4 OF SECTION 36, T18S, R15E & THE NE 1/4 OF SECTION 1, T19S, R15E, Gila & Salt River Meridian, Pima County, Arizona.

The location monument is set inside the NORTHEAST corner of the claim, approximately 1 foot WEST of the EAST line of the claim and 1 foot SOUTH of the NORTH line of the claim.

The locality of this claim with reference to some natural object or permanent monument and additional information (if any) concerning its locality are as follows:

The NORTHEAST CORNER of the claim is located 620 feet North and 6919 feet West from the Southwest Corner of Section 32, T18S, R16E, Gila & Salt River Meridian, Pima County, Arizona.

The undersigned, as agent for and on behalf of the locator, claims the ground as described above and as set forth on the attached claim map. This mill site claim is not intended to encroach on any private fee property or federal land that is not open for location. This mill site claim has been located for the purpose of appropriating nonmineral land (if any) that may lie within the boundaries of the underlying lode claim(s). This mill site claim is not intended as an abandonment of the underlying lode claim(s).

DATED AND POSTED on the ground this 26th day of SEPT, 2019.

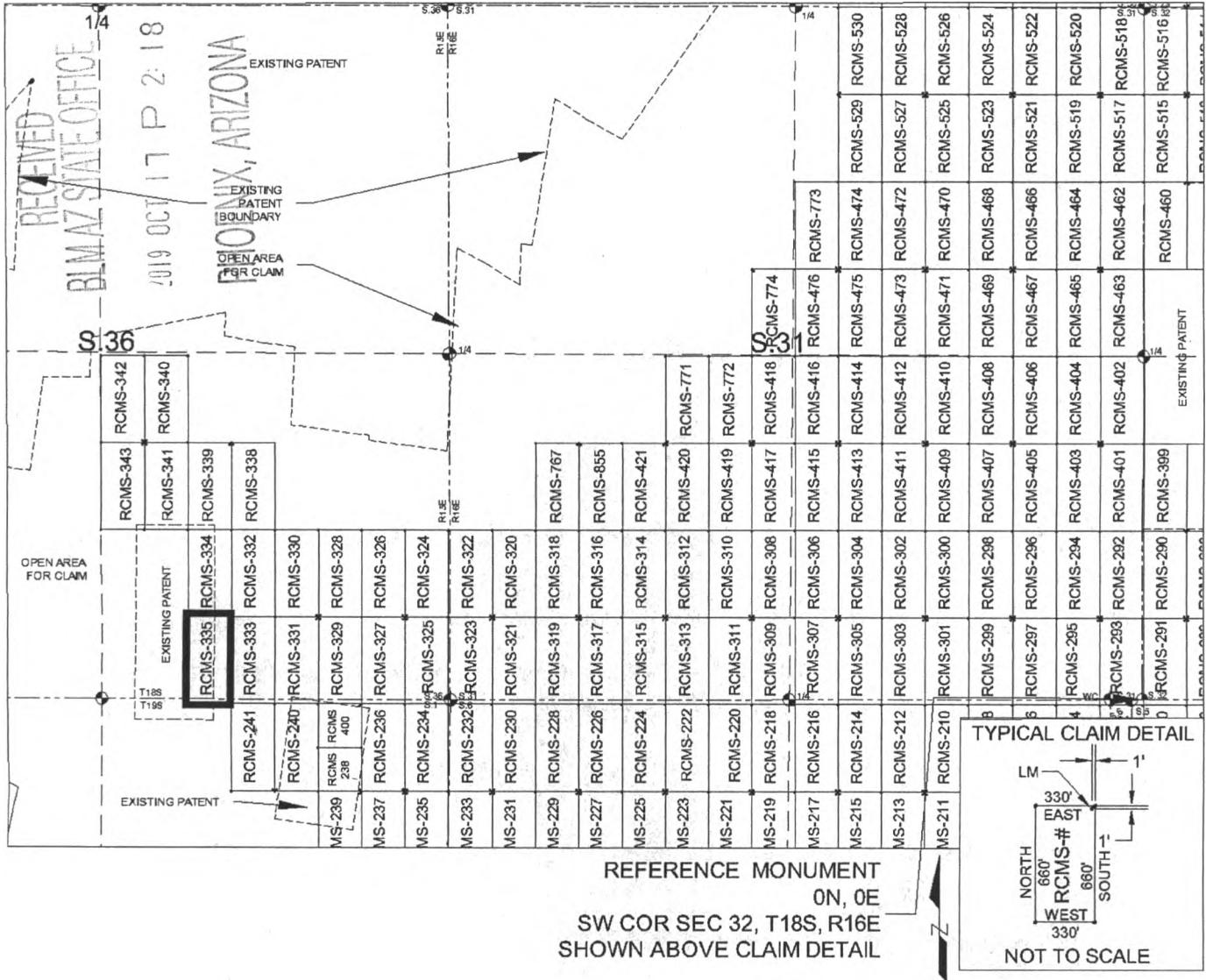
By: JOEL KARTCHNER
AGENT: Darling Geomatics

AMC 457551

When Filed Return To:
 Rosemont Copper Company
 5255 East Williams Circle
 Suite 1065
 Tucson, Arizona 85711

MILL SITE MAP

Mill Site (x) Placer ()



SCALE 1" = 1320 ft.

1. The above map depicts the RCMS-335 mill site claim, which is located in Section(s) 36, Township 18 SOUTH, Range 15 EAST, and Section(s) 1, Township 19 SOUTH, Range 15 EAST, Gila & Salt River Meridian, Pima County, Arizona.
2. The type of corner and location monuments used are as follows: 2"X2"X5' WOOD POSTS.
3. The NORTHEAST CORNER of the claim is located 620 feet North and 6919 feet West from the Southwest Corner of Section 32, T18S, R16E, Gila & Salt River Meridian, Pima County, Arizona. The bearings of side lines are NORTH and SOUTH and the bearings of the end lines are EAST and WEST. Distances in feet between claim corners are 330 feet for end lines and 660 for side lines.

AMC 457551

When Filed Return To:
Rosemont Copper Company
5255 East Williams Circle
Suite 1065
Tucson, Arizona 85711

LOCATION NOTICE FOR MILL SITE CLAIM

NOTICE IS HEREBY GIVEN that the RCMS-338 mill site claim
has been located by:

Rosemont Copper Company
5255 East Williams Circle
Suite 1065
Tucson, Arizona 85711

BLM
Date
Stamp

RECEIVED
BLM AZ STATE OFFICE
2019 OCT 17 P 2:18
PHOENIX, ARIZONA

The general course of this claim is NORTH TO SOUTH, and it is situated in the Rosemont Mining District in Pima County, Arizona. This claim is 660 feet in length and 330 feet in width, comprising approximately 5 acres. This claim is marked by five monuments, one at each corner and one at the location monument of each claim.

The location monument on which this notice is posted is situated within:

Section 36, Township 18 SOUTH, Range 15 EAST, Gila & Salt River Meridian, Pima County, Arizona and this claim encompasses portions of the following quarter section(s): THE SE 1/4 OF SECTION 36, T18S, R15E, Gila & Salt River Meridian, Pima County, Arizona.

The location monument is set inside the NORTHWEST corner of the claim, approximately 1 foot EAST of the WEST line of the claim and 1 foot SOUTH of the NORTH line of the claim.

The locality of this claim with reference to some natural object or permanent monument and additional information (if any) concerning its locality are as follows:

The NORTHWEST CORNER of the claim is located 3315 feet South and 1641 feet West from the Southwest Corner of Section 30, T18S, R16E, Gila & Salt River Meridian, Pima County, Arizona.

The undersigned, as agent for and on behalf of the locator, claims the ground as described above and as set forth on the attached claim map. This mill site claim is not intended to encroach on any private fee property or federal land that is not open for location. This mill site claim has been located for the purpose of appropriating nonmineral land (if any) that may lie within the boundaries of the underlying lode claim(s). This mill site claim is not intended as an abandonment of the underlying lode claim(s).

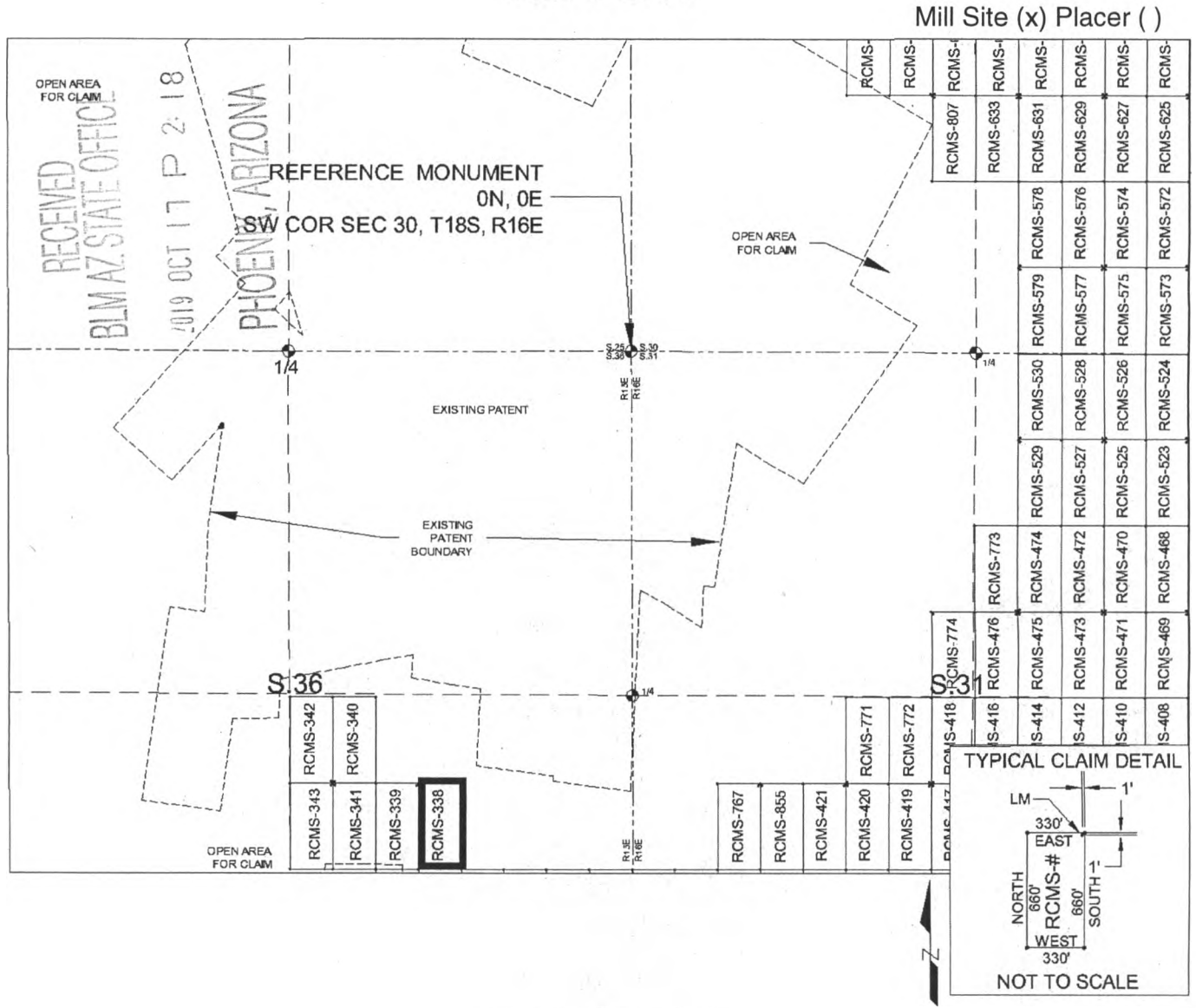
DATED AND POSTED on the ground this 3RD day of OCT, 2019.

By: JOEL KARTCHNER
AGENT: Darling Geomatics

AMC 457552

When Filed Return To:
 Rosemont Copper Company
 5255 East Williams Circle
 Suite 1065
 Tucson, Arizona 85711

MILL SITE MAP



1. The above map depicts the RCMS-338 mill site claim, which is located in Section(s) 36, Township 18 SOUTH, Range 15 EAST, Gila & Salt River Meridian, Pima County, Arizona.
2. The type of corner and location monuments used are as follows: 2"X2"X5' WOOD POSTS.
3. The NORTHWEST CORNER of the claim is located 3315 feet South and 1641 feet West from the Southwest Corner of Section 30, T18S, R16E, Gila & Salt River Meridian, Pima County, Arizona. The bearings of side lines are NORTH and SOUTH and the bearings of the end lines are EAST and WEST. Distances in feet between claim corners are 330 feet for end lines and 660 for side lines.

AMC457552

When Filed Return To:
Rosemont Copper Company
5255 East Williams Circle
Suite 1065
Tucson, Arizona 85711

LOCATION NOTICE FOR MILL SITE CLAIM

NOTICE IS HEREBY GIVEN that the RCMS-339 mill site claim
has been located by:

Rosemont Copper Company
5255 East Williams Circle
Suite 1065
Tucson, Arizona 85711

BLM Date Stamp	RECEIVED BLM AZ STATE OFFICE 2019 OCT 17 P 2:18 PHOENIX, ARIZONA
----------------------	---

The general course of this claim is NORTH TO SOUTH, and it is situated in the Rosemont Mining District in Pima County, Arizona. This claim is 660 feet in length and 330 feet in width, comprising approximately 5 acres. This claim is marked by five monuments, one at each corner and one at the location monument of each claim.

The location monument on which this notice is posted is situated within:

Section 36, Township 18 SOUTH, Range 15 EAST, Gila & Salt River Meridian, Pima County, Arizona and this claim encompasses portions of the following quarter section(s): THE SE 1/4 OF SECTION 36, T18S, R15E, Gila & Salt River Meridian, Pima County, Arizona.

The location monument is set inside the NORTHEAST corner of the claim, approximately 1 foot WEST of the EAST line of the claim and 1 foot SOUTH of the NORTH line of the claim.

The locality of this claim with reference to some natural object or permanent monument and additional information (if any) concerning its locality are as follows:

The NORTHEAST CORNER of the claim is located 3315 feet South and 1641 feet West from the Southwest Corner of Section 30, T18S, R16E, Gila & Salt River Meridian, Pima County, Arizona.

The undersigned, as agent for and on behalf of the locator, claims the ground as described above and as set forth on the attached claim map. This mill site claim is not intended to encroach on any private fee property or federal land that is not open for location. This mill site claim has been located for the purpose of appropriating nonmineral land (if any) that may lie within the boundaries of the underlying lode claim(s). This mill site claim is not intended as an abandonment of the underlying lode claim(s).

DATED AND POSTED on the ground this 3RD day of OCT, 2019.

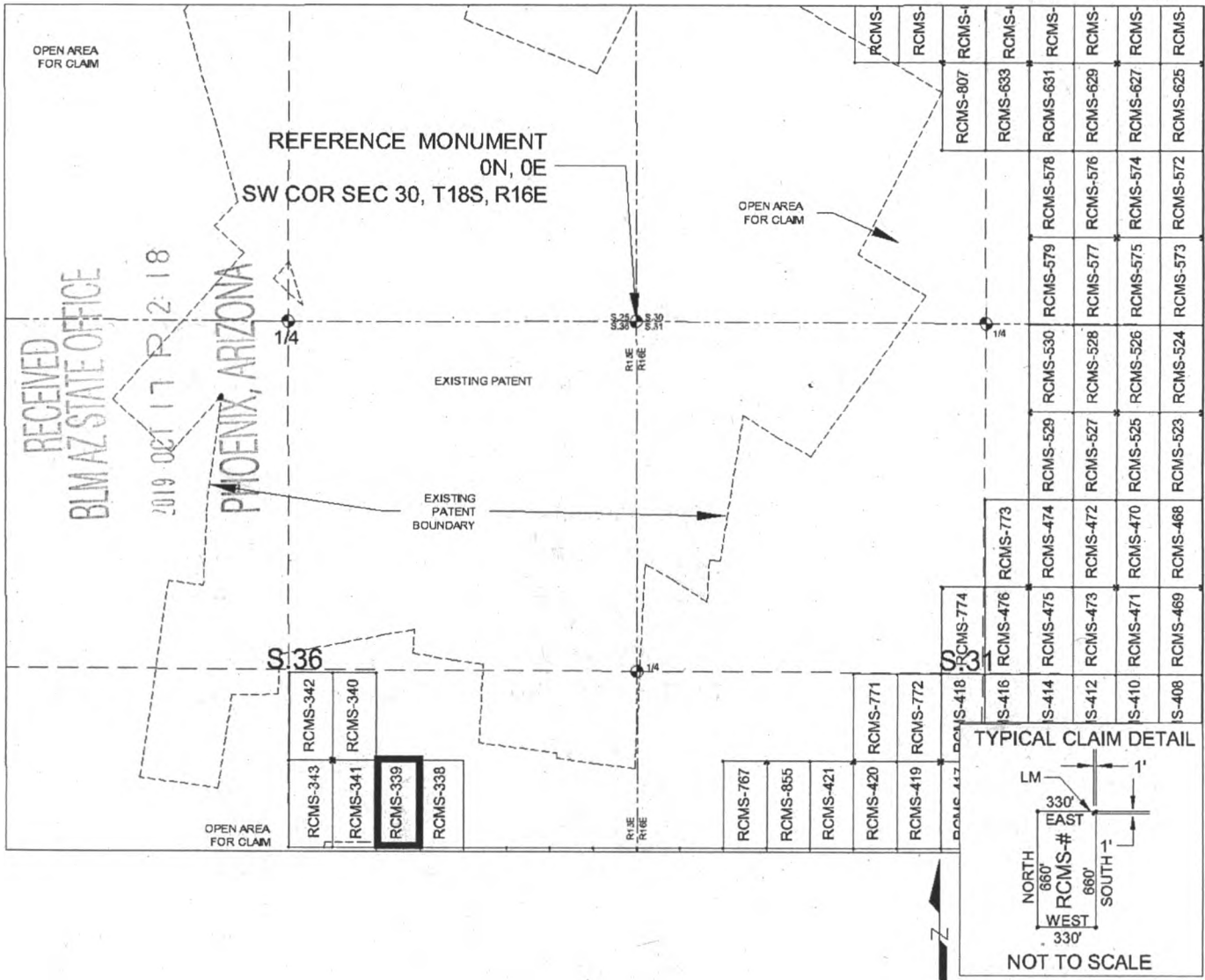
By: JOEL KARTCHNER
AGENT: Darling Geomatics

AMC457553

When Filed Return To:
 Rosemont Copper Company
 5255 East Williams Circle
 Suite 1065
 Tucson, Arizona 85711

MILL SITE MAP

Mill Site (x) Placer ()



SCALE 1" = 1320 ft.

1. The above map depicts the RCMS-339 mill site claim, which is located in Section(s) 36, Township 18 SOUTH, Range 15 EAST, Gila & Salt River Meridian, Pima County, Arizona.
2. The type of corner and location monuments used are as follows: 2"X2"X5' WOOD POSTS.
3. The NORTHEAST CORNER of the claim is located 3315 feet South and 1641 feet West from the Southwest Corner of Section 30, T18S, R16E, Gila & Salt River Meridian, Pima County, Arizona. The bearings of side lines are NORTH and SOUTH and the bearings of the end lines are EAST and WEST. Distances in feet between claim corners are 330 feet for end lines and 660 for side lines.


AMC457553

When Filed Return To:
Rosemont Copper Company
5255 East Williams Circle
Suite 1065
Tucson, Arizona 85711

LOCATION NOTICE FOR MILL SITE CLAIM

NOTICE IS HEREBY GIVEN that the RCMS-340 mill site claim
has been located by:

Rosemont Copper Company
5255 East Williams Circle
Suite 1065
Tucson, Arizona 85711



The general course of this claim is SOUTH TO NORTH, and it is situated in the Rosemont Mining District in Pima County, Arizona. This claim is 660 feet in length and 330 feet in width, comprising approximately 5 acres. This claim is marked by five monuments, one at each corner and one at the location monument of each claim.

The location monument on which this notice is posted is situated within:

Section 36, Township 18 SOUTH, Range 15 EAST, Gila & Salt River Meridian, Pima County, Arizona and this claim encompasses portions of the following quarter section(s): THE SE 1/4 OF SECTION 36, T18S, R15E, Gila & Salt River Meridian, Pima County, Arizona.


The location monument is set inside the SOUTHWEST corner of the claim, approximately 1 foot EAST of the WEST line of the claim and 1 foot NORTH of the SOUTH line of the claim.

The locality of this claim with reference to some natural object or permanent monument and additional information (if any) concerning its locality are as follows:

The SOUTHWEST CORNER of the claim is located 3315 feet South and 2301 feet West from the Southwest Corner of Section 30, T18S, R16E, Gila & Salt River Meridian, Pima County, Arizona.

The undersigned, as agent for and on behalf of the locator, claims the ground as described above and as set forth on the attached claim map. This mill site claim is not intended to encroach on any private fee property or federal land that is not open for location. This mill site claim has been located for the purpose of appropriating nonmineral land (if any) that may lie within the boundaries of the underlying lode claim(s). This mill site claim is not intended as an abandonment of the underlying lode claim(s).

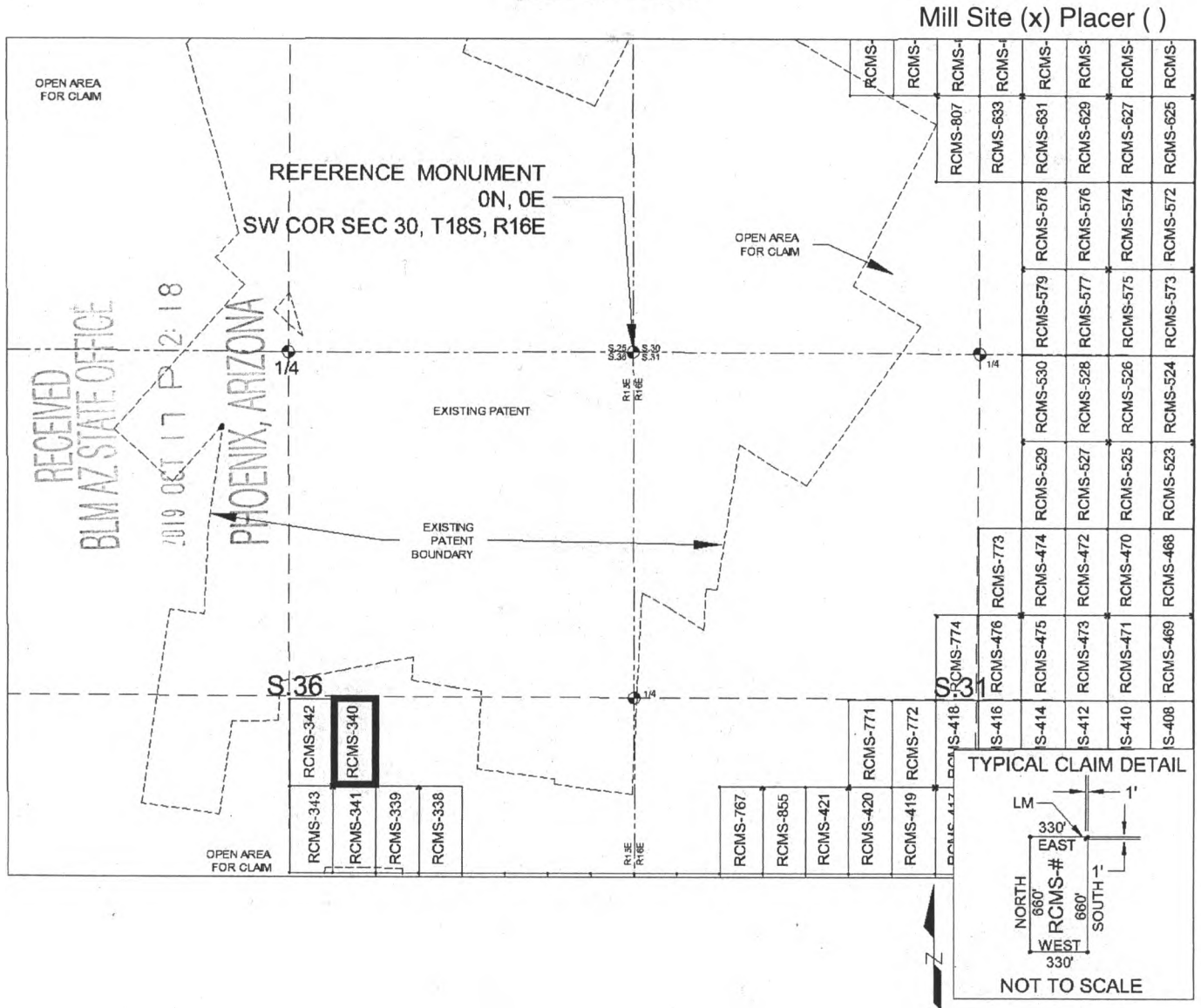
DATED AND POSTED on the ground this 3RD day of OCT, 2019.

By: JOEL KARTCHNER 
AGENT: Darling Geomatics

AMC 457554

When Filed Return To:
 Rosemont Copper Company
 5255 East Williams Circle
 Suite 1065
 Tucson, Arizona 85711

MILL SITE MAP



SCALE 1" = 1320 ft.

1. The above map depicts the RCMS-340 mill site claim, which is located in Section(s) 36, Township 18 SOUTH, Range 15 EAST, Gila & Salt River Meridian, Pima County, Arizona.
2. The type of corner and location monuments used are as follows: 2"X2"X5' WOOD POSTS.
3. The SOUTHWEST CORNER of the claim is located 3315 feet South and 2301 feet West from the Southwest Corner of Section 30, T18S, R16E, Gila & Salt River Meridian, Pima County, Arizona. The bearings of side lines are NORTH and SOUTH and the bearings of the end lines are EAST and WEST. Distances in feet between claim corners are 330 feet for end lines and 660 for side lines.

AMC457554

When Filed Return To:
Rosemont Copper Company
5255 East Williams Circle
Suite 1065
Tucson, Arizona 85711

LOCATION NOTICE FOR MILL SITE CLAIM

NOTICE IS HEREBY GIVEN that the RCMS-341 mill site claim
has been located by:

Rosemont Copper Company
5255 East Williams Circle
Suite 1065
Tucson, Arizona 85711

RECEIVED
BLM AZ STATE OFFICE
2019 OCT 17 P 2:18
PHOENIX, ARIZONA

BLM
Date
Stamp

The general course of this claim is NORTH TO SOUTH, and it is situated in the Rosemont Mining District in Pima County, Arizona. This claim is 660 feet in length and 330 feet in width, comprising approximately 5 acres. This claim is marked by five monuments, one at each corner and one at the location monument of each claim.

The location monument on which this notice is posted is situated within:
Section 36, Township 18 SOUTH, Range 15 EAST, Gila & Salt River Meridian, Pima County, Arizona and this claim encompasses portions of the following quarter section(s): THE SE 1/4 OF SECTION 36, T18S, R15E, Gila & Salt River Meridian, Pima County, Arizona.

The location monument is set inside the NORTHWEST corner of the claim, approximately 1 foot EAST of the WEST line of the claim and 1 foot SOUTH of the NORTH line of the claim.

The locality of this claim with reference to some natural object or permanent monument and additional information (if any) concerning its locality are as follows:

The NORTHWEST CORNER of the claim is located 3315 feet South and 2301 feet West from the Southwest Corner of Section 30, T18S, R16E, Gila & Salt River Meridian, Pima County, Arizona.

The undersigned, as agent for and on behalf of the locator, claims the ground as described above and as set forth on the attached claim map. This mill site claim is not intended to encroach on any private fee property or federal land that is not open for location. This mill site claim has been located for the purpose of appropriating nonmineral land (if any) that may lie within the boundaries of the underlying lode claim(s). This mill site claim is not intended as an abandonment of the underlying lode claim(s).

DATED AND POSTED on the ground this 3RD day of OCT, 2019.

By: JOEL KARTCHNER
AGENT: Darling Geomatics

AMC 457 255

When Filed Return To:
Rosemont Copper Company
5255 East Williams Circle
Suite 1065
Tucson, Arizona 85711

LOCATION NOTICE FOR MILL SITE CLAIM

NOTICE IS HEREBY GIVEN that the RCMS-342 mill site claim has been located by:

Rosemont Copper Company
5255 East Williams Circle
Suite 1065
Tucson, Arizona 85711



The general course of this claim is SOUTH TO NORTH, and it is situated in the Rosemont Mining District in Pima County, Arizona. This claim is 660 feet in length and 330 feet in width, comprising approximately 5 acres. This claim is marked by five monuments, one at each corner and one at the location monument of each claim.

The location monument on which this notice is posted is situated within: Section 36, Township 18 SOUTH, Range 15 EAST, Gila & Salt River Meridian, Pima County, Arizona and this claim encompasses portions of the following quarter section(s): THE SE 1/4 OF SECTION 36, T18S, R15E, Gila & Salt River Meridian, Pima County, Arizona.


The location monument is set inside the SOUTHEAST corner of the claim, approximately 1 foot WEST of the EAST line of the claim and 1 foot NORTH of the SOUTH line of the claim.

The locality of this claim with reference to some natural object or permanent monument and additional information (if any) concerning its locality are as follows:

The SOUTHEAST CORNER of the claim is located 3315 feet South and 2301 feet West from the Southwest Corner of Section 30, T18S, R16E, Gila & Salt River Meridian, Pima County, Arizona.

The undersigned, as agent for and on behalf of the locator, claims the ground as described above and as set forth on the attached claim map. This mill site claim is not intended to encroach on any private fee property or federal land that is not open for location. This mill site claim has been located for the purpose of appropriating nonmineral land (if any) that may lie within the boundaries of the underlying lode claim(s). This mill site claim is not intended as an abandonment of the underlying lode claim(s).

DATED AND POSTED on the ground this 3RD day of OCT, 2019.

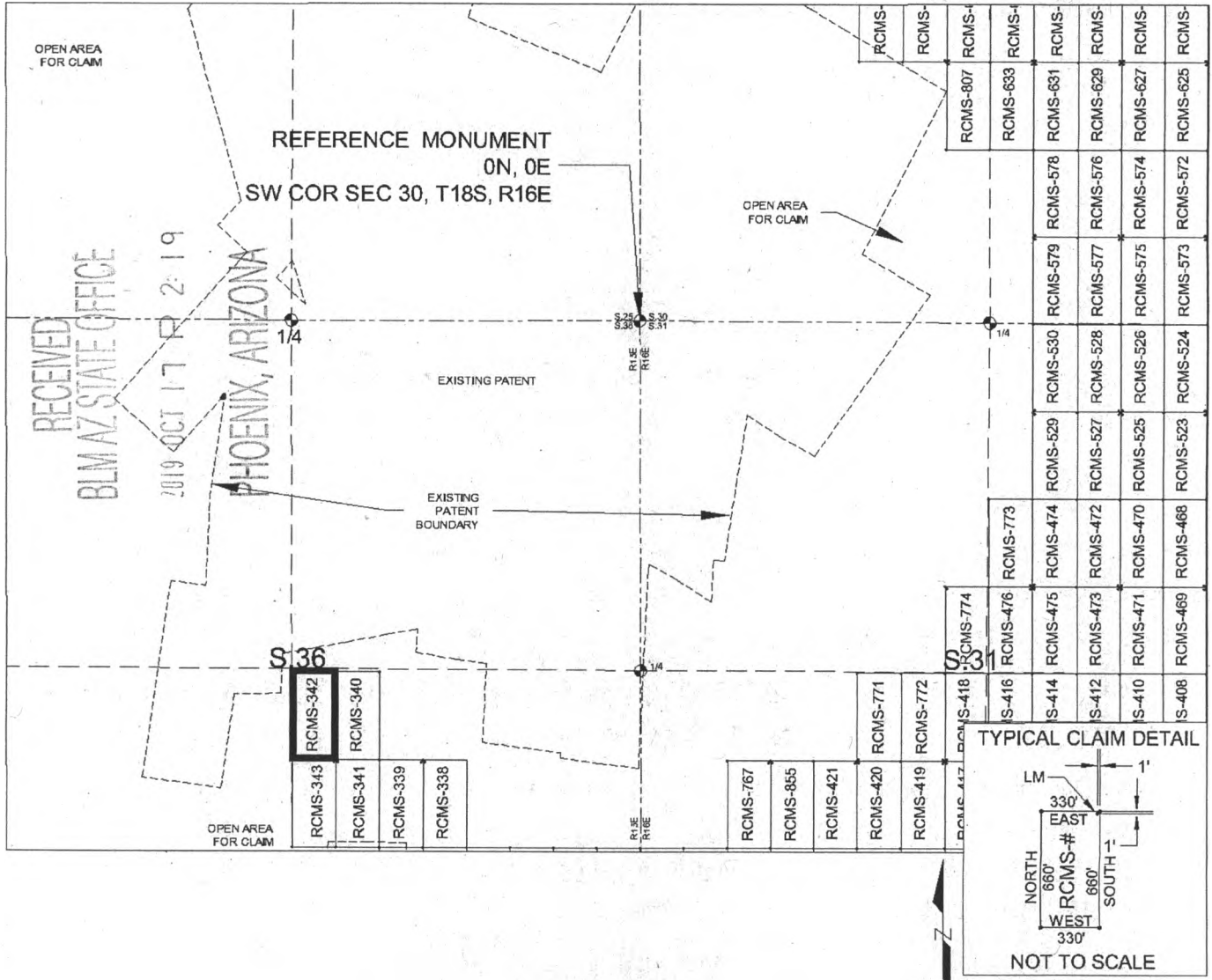
By: JOEL KARTCHNER 
AGENT: Darling Geomatics

AMC457556

When Filed Return To:
 Rosemont Copper Company
 5255 East Williams Circle
 Suite 1065
 Tucson, Arizona 85711

MILL SITE MAP

Mill Site (x) Placer ()



1. The above map depicts the RCMS-342 mill site claim, which is located in Section(s) 36, Township 18 SOUTH; Range 15 EAST, Gila & Salt River Meridian, Pima County, Arizona.
2. The type of corner and location monuments used are as follows: 2"X2"X5' WOOD POSTS.
3. The SOUTHEAST CORNER of the claim is located 3315 feet South and 2301 feet West from the Southwest Corner of Section 30, T18S, R16E, Gila & Salt River Meridian, Pima County, Arizona. The bearings of side lines are NORTH and SOUTH and the bearings of the end lines are EAST and WEST. Distances in feet between claim corners are 330 feet for end lines and 660 for side lines.

AMC457556

When Filed Return To:
Rosemont Copper Company
5255 East Williams Circle
Suite 1065
Tucson, Arizona 85711

LOCATION NOTICE FOR MILL SITE CLAIM

NOTICE IS HEREBY GIVEN that the RCMS-343 mill site claim
has been located by:

Rosemont Copper Company
5255 East Williams Circle
Suite 1065
Tucson, Arizona 85711



The general course of this claim is NORTH TO SOUTH, and it is situated in the Rosemont Mining District in Pima County, Arizona. This claim is 660 feet in length and 330 feet in width, comprising approximately 5 acres. This claim is marked by five monuments, one at each corner and one at the location monument of each claim.

The location monument on which this notice is posted is situated within:
Section 36, Township 18 SOUTH, Range 15 EAST, Gila & Salt River Meridian, Pima County, Arizona and this claim encompasses portions of the following quarter section(s): THE SE 1/4 OF SECTION 36, T18S, R15E, Gila & Salt River Meridian, Pima County, Arizona.

The location monument is set inside the NORTHEAST corner of the claim, approximately 1 foot WEST of the EAST line of the claim and 1 foot SOUTH of the NORTH line of the claim.

The locality of this claim with reference to some natural object or permanent monument and additional information (if any) concerning its locality are as follows:

The NORTHEAST CORNER of the claim is located 3315 feet South and 2301 feet West from the Southwest Corner of Section 30, T18S, R16E, Gila & Salt River Meridian, Pima County, Arizona.

The undersigned, as agent for and on behalf of the locator, claims the ground as described above and as set forth on the attached claim map. This mill site claim is not intended to encroach on any private fee property or federal land that is not open for location. This mill site claim has been located for the purpose of appropriating nonmineral land (if any) that may lie within the boundaries of the underlying lode claim(s). This mill site claim is not intended as an abandonment of the underlying lode claim(s).

DATED AND POSTED on the ground this 3RD day of OCT, 2019.

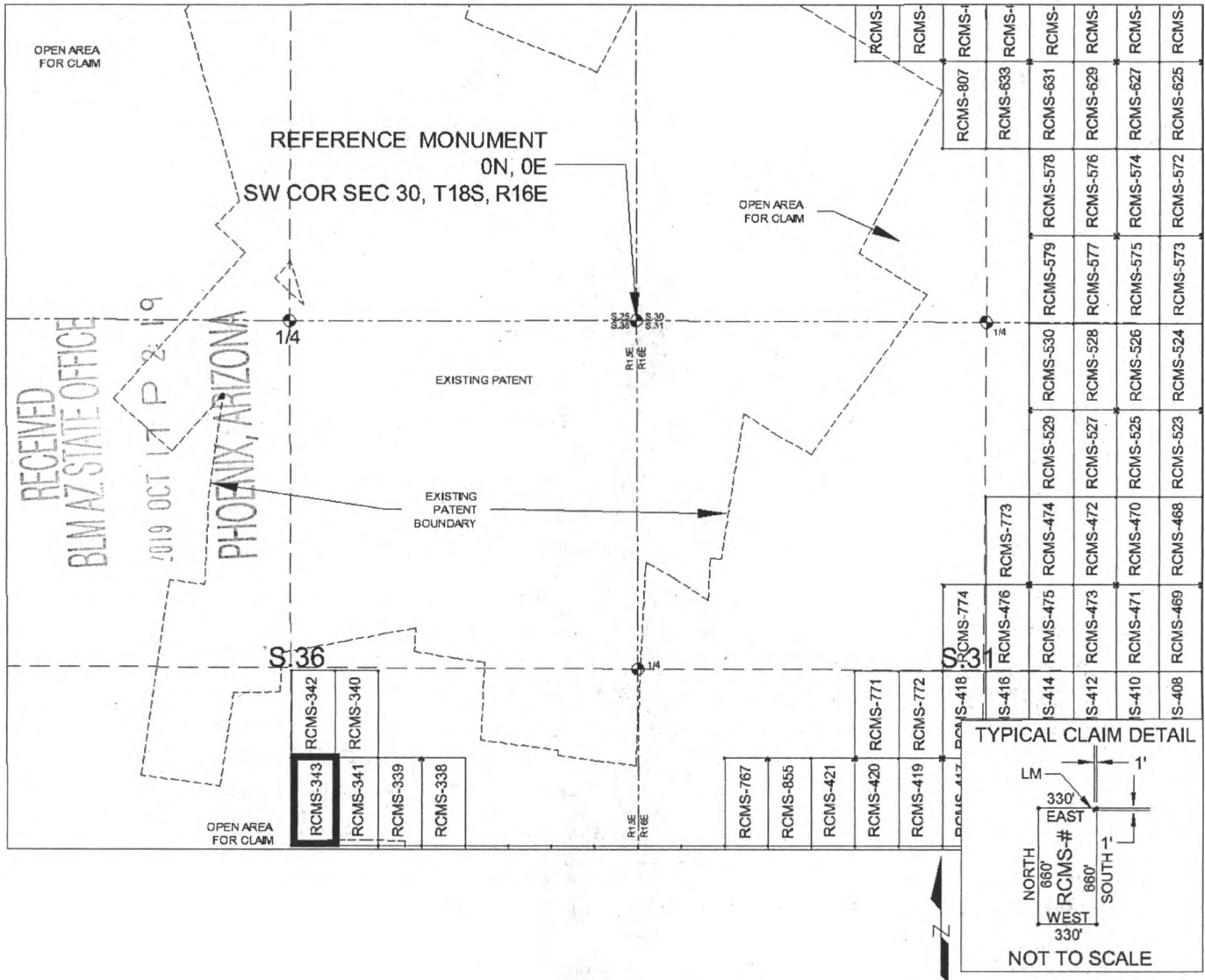
By: JOEL KATCHEMER
AGENT: Darling Geomatics

AMC457557

When Filed Return To:
 Rosemont Copper Company
 5255 East Williams Circle
 Suite 1065
 Tucson, Arizona 85711

MILL SITE MAP

Mill Site (x) Placer ()



SCALE 1" = 1320 ft.

1. The above map depicts the RCMS-343 mill site claim, which is located in Section(s) 36, Township 18 SOUTH, Range 15 EAST, Gila & Salt River Meridian, Pima County, Arizona.
2. The type of corner and location monuments used are as follows: 2"X2"X5' WOOD POSTS.
3. The NORTHEAST CORNER of the claim is located 3315 feet South and 2301 feet West from the Southwest Corner of Section 30, T18S, R16E, Gila & Salt River Meridian, Pima County, Arizona. The bearings of side lines are NORTH and SOUTH and the bearings of the end lines are EAST and WEST. Distances in feet between claim corners are 330 feet for end lines and 660 for side lines.


AMC457557

When Filed Return To:
Rosemont Copper Company
5255 East Williams Circle
Suite 1065
Tucson, Arizona 85711

LOCATION NOTICE FOR MILL SITE CLAIM

NOTICE IS HEREBY GIVEN that the RCMS-358 mill site claim
has been located by:

Rosemont Copper Company
5255 East Williams Circle
Suite 1065
Tucson, Arizona 85711



The general course of this claim is NORTH TO SOUTH and it is situated in the Rosemont Mining District in Pima County, Arizona. This claim is 660 feet in length and 330 feet in width, comprising approximately 5 acres. This claim is marked by five monuments, one at each corner and one at the location monument of each claim.

The location monument on which this notice is posted is situated within:
Section 33, Township 18 SOUTH, Range 16 EAST, Gila & Salt River Meridian, Pima County, Arizona and this claim encompasses portions of the following quarter section(s): THE SW 1/4 OF SECTION 33, T18S, R16E, Gila & Salt River Meridian, Pima County, Arizona.

The location monument is set inside the NORTHEAST corner of the claim, approximately 1 foot WEST of the EAST line of the claim and 1 foot SOUTH of the NORTH line of the claim.

The locality of this claim with reference to some natural object or permanent monument and additional information (if any) concerning its locality are as follows:

The NORTHEAST CORNER of the claim is located 1940 feet North and 7601 feet East from the Southwest Corner of Section 32, T18S, R16E, Gila & Salt River Meridian, Pima County, Arizona.

The undersigned, as agent for and on behalf of the locator, claims the ground as described above and as set forth on the attached claim map. This mill site claim is not intended to encroach on any private fee property or federal land that is not open for location. This mill site claim has been located for the purpose of appropriating nonmineral land (if any) that may lie within the boundaries of the underlying lode claim(s). This mill site claim is not intended as an abandonment of the underlying lode claim(s).

DATED AND POSTED on the ground this 5th 13th day of SEPT, 2019.

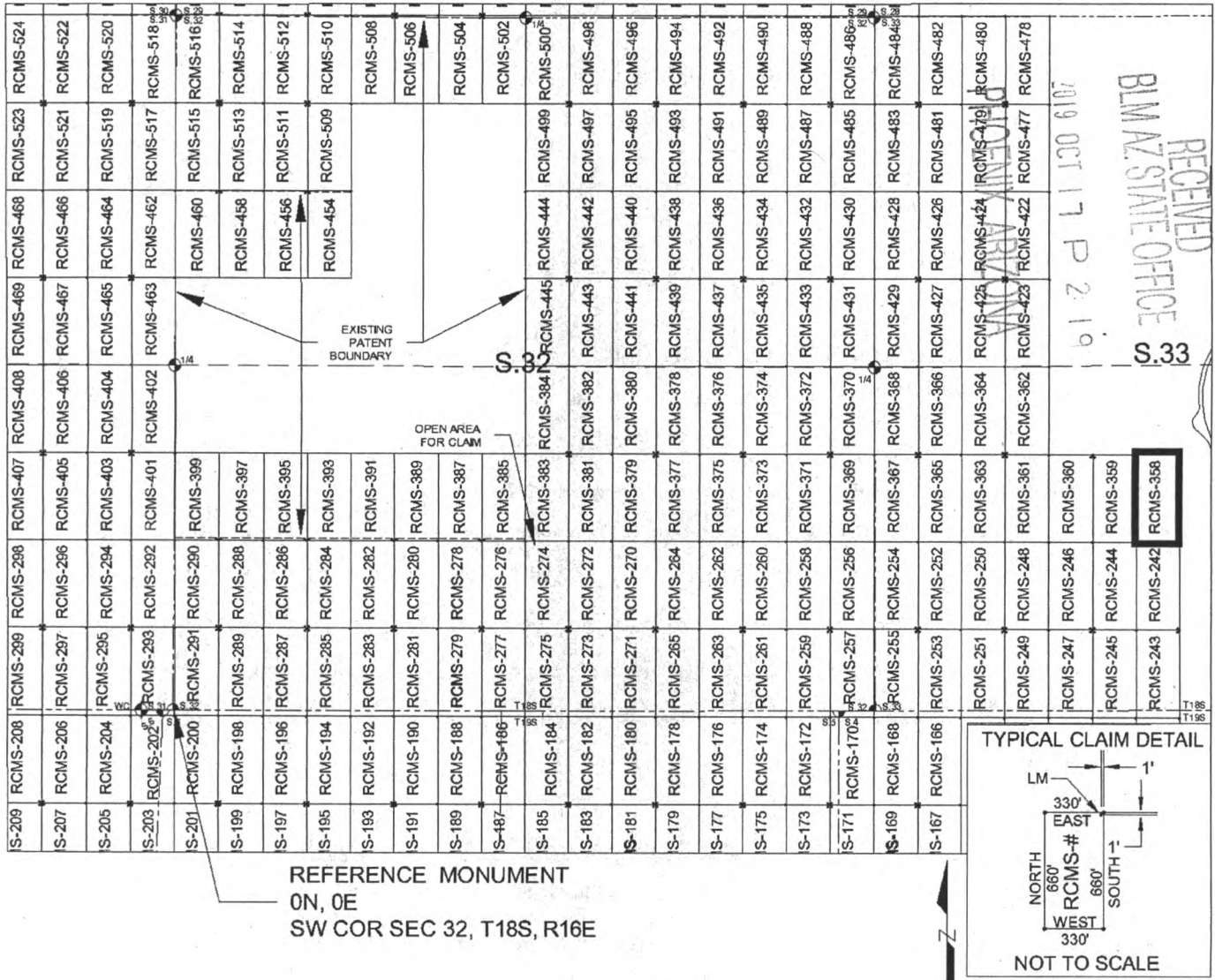
By: JOEL KARTNER
AGENT: Darling Geomatics

AMC 457558

When Filed Return To:
 Rosemont Copper Company
 5255 East Williams Circle
 Suite 1065
 Tucson, Arizona 85711

MILL SITE MAP

Mill Site (x) Placer ()



SCALE 1" = 1320 ft.

1. The above map depicts the RCMS-358 mill site claim, which is located in Section(s) 33, Township 18 SOUTH, Range 16 EAST, Gila & Salt River Meridian, Pima County, Arizona.
2. The type of corner and location monuments used are as follows: 2"X2"X5' WOOD POSTS.
3. The NORTHEAST CORNER of the claim is located 1940 feet North and 7601 feet East from the Southwest Corner of Section 32, T18S, R16E, Gila & Salt River Meridian, Pima County, Arizona. The bearings of side lines are NORTH and SOUTH and the bearings of the end lines are EAST and WEST. Distances in feet between claim corners are 330 feet for end lines and 660 for side lines.


AMC457558

When Filed Return To:
Rosemont Copper Company
5255 East Williams Circle
Suite 1065
Tucson, Arizona 85711

LOCATION NOTICE FOR MILL SITE CLAIM

NOTICE IS HEREBY GIVEN that the RCMS-359 mill site claim
has been located by:

Rosemont Copper Company
5255 East Williams Circle
Suite 1065
Tucson, Arizona 85711



The general course of this claim is NORTH TO SOUTH and it is situated in the Rosemont Mining District in Pima County, Arizona. This claim is 660 feet in length and 330 feet in width, comprising approximately 5 acres. This claim is marked by five monuments, one at each corner and one at the location monument of each claim.

The location monument on which this notice is posted is situated within:

Section 33, Township 18 SOUTH, Range 16 EAST, Gila & Salt River Meridian, Pima County, Arizona and this claim encompasses portions of the following quarter section(s): THE SW 1/4 OF SECTION 33, T18S, R16E, Gila & Salt River Meridian, Pima County, Arizona.

The location monument is set inside the NORTHWEST corner of the claim, approximately 1 foot EAST of the WEST line of the claim and 1 foot SOUTH of the NORTH line of the claim.

The locality of this claim with reference to some natural object or permanent monument and additional information (if any) concerning its locality are as follows:

The NORTHWEST CORNER of the claim is located 1940 feet North and 6941 feet East from the Southwest Corner of Section 32, T18S, R16E, Gila & Salt River Meridian, Pima County, Arizona.

The undersigned, as agent for and on behalf of the locator, claims the ground as described above and as set forth on the attached claim map. This mill site claim is not intended to encroach on any private fee property or federal land that is not open for location. This mill site claim has been located for the purpose of appropriating nonmineral land (if any) that may lie within the boundaries of the underlying lode claim(s). This mill site claim is not intended as an abandonment of the underlying lode claim(s).

DATED AND POSTED on the ground this 13th day of SEPT, 2019.

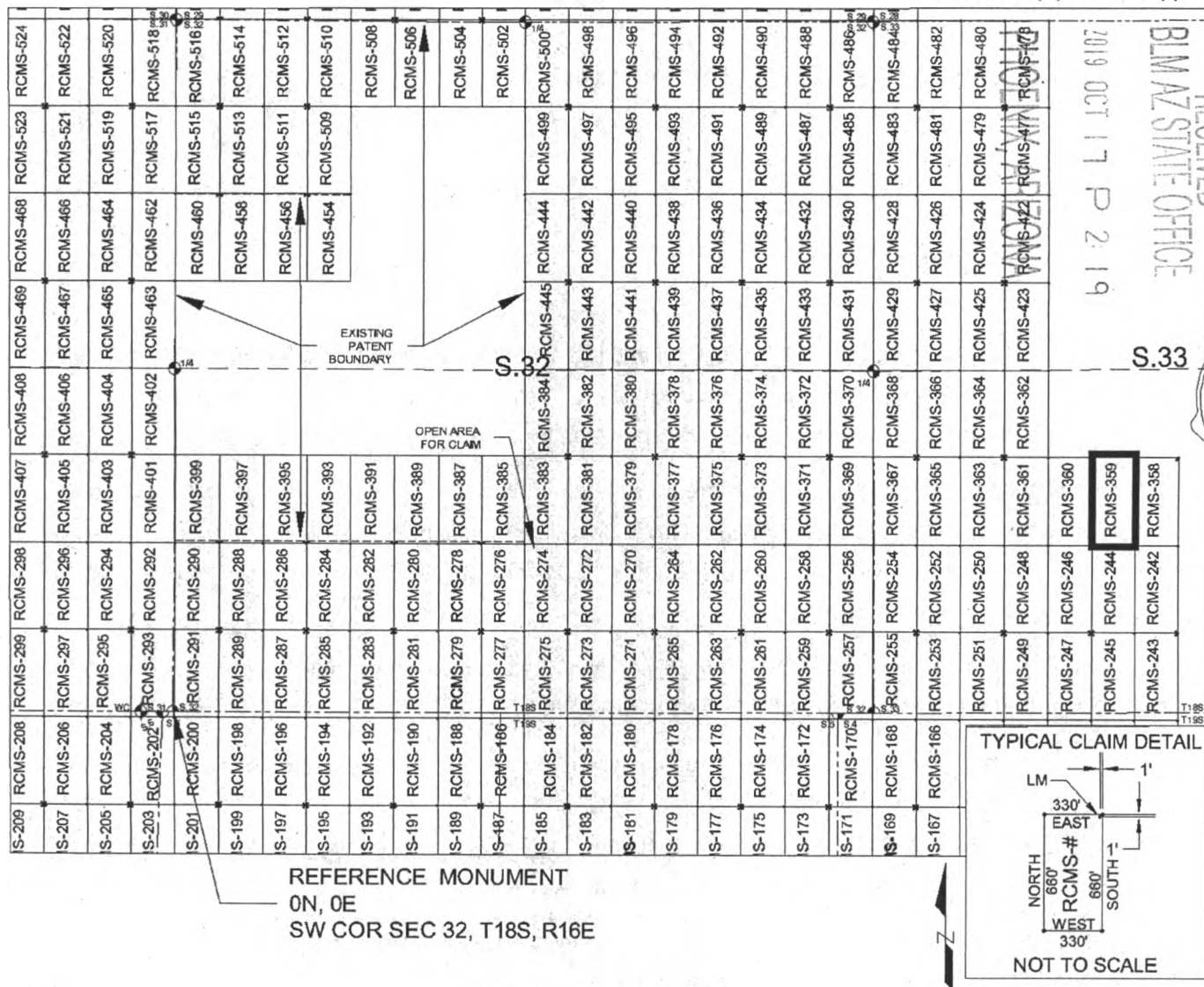
By: JOEL KARTCHNER
AGENT: Darling Geomatics

AMC457559

When Filed Return To:
 Rosemont Copper Company
 5255 East Williams Circle
 Suite 1065
 Tucson, Arizona 85711

MILL SITE MAP

Mill Site (x) Placer ()



SCALE 1" = 1320 ft.

1. The above map depicts the RCMS-359 mill site claim, which is located in Section(s) 33, Township 18 SOUTH, Range 16 EAST, Gila & Salt River Meridian, Pima County, Arizona.
2. The type of corner and location monuments used are as follows: 2"X2"X5' WOOD POSTS.
3. The NORTHWEST CORNER of the claim is located 1940 feet North and 6941 feet East from the Southwest Corner of Section 32, T18S, R16E, Gila & Salt River Meridian, Pima County, Arizona. The bearings of side lines are NORTH and SOUTH and the bearings of the end lines are EAST and WEST. Distances in feet between claim corners are 330 feet for end lines and 660 for side lines.

RECEIVED
 PIMA STATE OFFICE
 2019 OCT 17 P 2:19

AMC 457559

When Filed Return To:
Rosemont Copper Company
5255 East Williams Circle
Suite 1065
Tucson, Arizona 85711

LOCATION NOTICE FOR MILL SITE CLAIM

NOTICE IS HEREBY GIVEN that the RCMS-360 mill site claim
has been located by:

Rosemont Copper Company
5255 East Williams Circle
Suite 1065
Tucson, Arizona 85711



The general course of this claim is NORTH TO SOUTH and it is situated in the Rosemont Mining District in Pima County, Arizona. This claim is 660 feet in length and 330 feet in width, comprising approximately 5 acres. This claim is marked by five monuments, one at each corner and one at the location monument of each claim.

The location monument on which this notice is posted is situated within:
Section 33, Township 18 SOUTH, Range 16 EAST, Gila & Salt River Meridian, Pima County, Arizona and this claim encompasses portions of the following quarter section(s): THE SW 1/4 OF SECTION 33, T18S, R16E, Gila & Salt River Meridian, Pima County, Arizona.

The location monument is set inside the NORTHEAST corner of the claim, approximately 1 foot WEST of the EAST line of the claim and 1 foot SOUTH of the NORTH line of the claim.

The locality of this claim with reference to some natural object or permanent monument and additional information (if any) concerning its locality are as follows:
The NORTHEAST CORNER of the claim is located 1940 feet North and 6941 feet East from the Southwest Corner of Section 32, T18S, R16E, Gila & Salt River Meridian, Pima County, Arizona.

The undersigned, as agent for and on behalf of the locator, claims the ground as described above and as set forth on the attached claim map. This mill site claim is not intended to encroach on any private fee property or federal land that is not open for location. This mill site claim has been located for the purpose of appropriating nonmineral land (if any) that may lie within the boundaries of the underlying lode claim(s). This mill site claim is not intended as an abandonment of the underlying lode claim(s).

DATED AND POSTED on the ground this 13th day of SEPT, 2019.

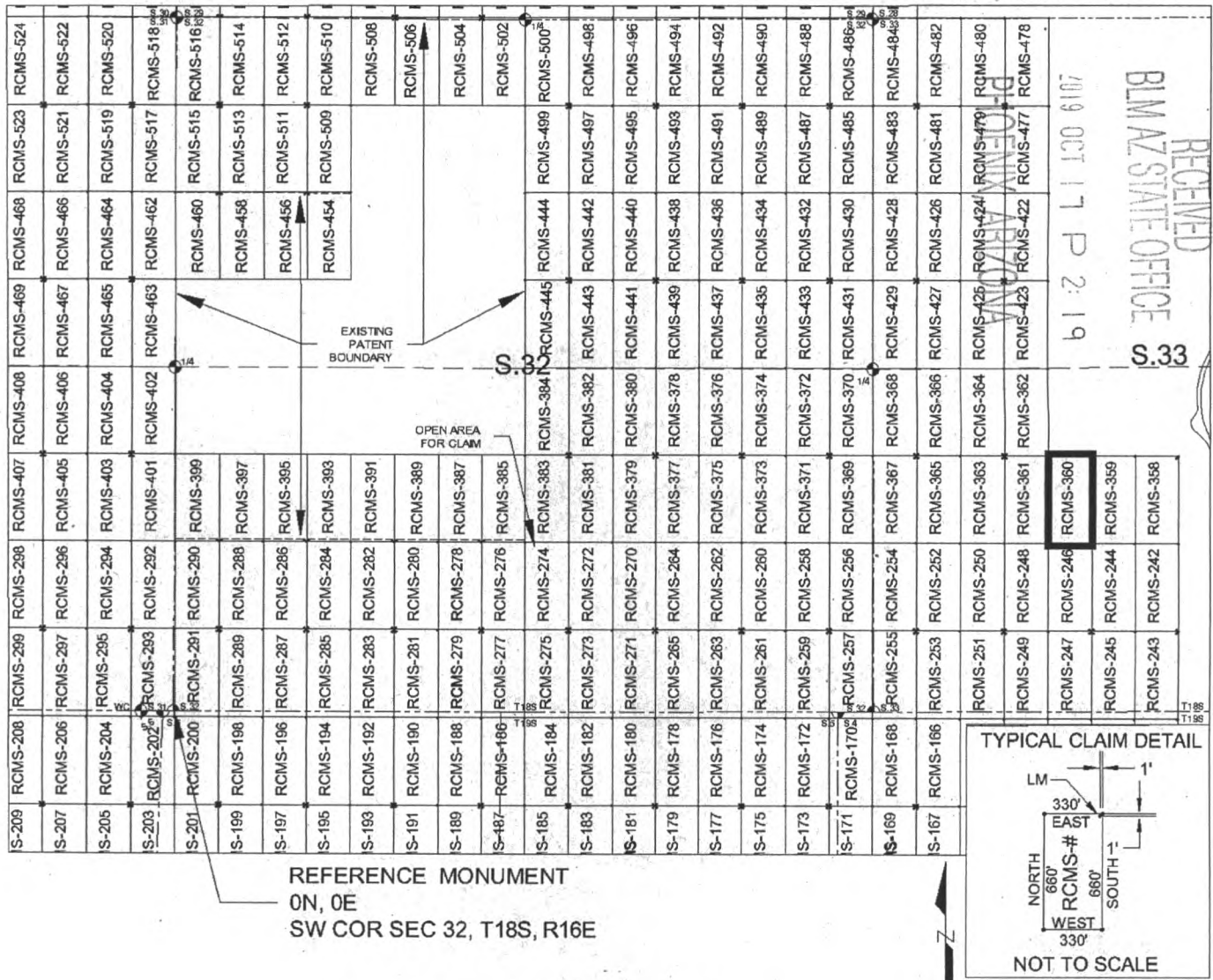
By: JOEL KARTCHNER
AGENT: Darling Geomatics

AMC 457560

When Filed Return To:
 Rosemont Copper Company
 5255 East Williams Circle
 Suite 1065
 Tucson, Arizona 85711

MILL SITE MAP

Mill Site (x) Placer ()



SCALE 1" = 1320 ft.

1. The above map depicts the RCMS-360 mill site claim, which is located in Section(s) 33, Township 18 SOUTH, Range 16 EAST, Gila & Salt River Meridian, Pima County, Arizona.
2. The type of corner and location monuments used are as follows: 2"X2"X5' WOOD POSTS.
3. The NORTHEAST CORNER of the claim is located 1940 feet North and 6941 feet East from the Southwest Corner of Section 32, T18S, R16E, Gila & Salt River Meridian, Pima County, Arizona. The bearings of side lines are NORTH and SOUTH and the bearings of the end lines are EAST and WEST. Distances in feet between claim corners are 330 feet for end lines and 660 for side lines.

AMC 457560

When Filed Return To:
Rosemont Copper Company
5255 East Williams Circle
Suite 1065
Tucson, Arizona 85711

LOCATION NOTICE FOR MILL SITE CLAIM

NOTICE IS HEREBY GIVEN that the RCMS-361 mill site claim
has been located by:

Rosemont Copper Company
5255 East Williams Circle
Suite 1065
Tucson, Arizona 85711

RECEIVED
BLM AZ STATE OFFICE
2019 OCT 17 P 2:19
PHOENIX, ARIZONA

BLM
Date
Stamp

The general course of this claim is NORTH TO SOUTH and it is situated in the Rosemont Mining District in Pima County, Arizona. This claim is 660 feet in length and 330 feet in width, comprising approximately 5 acres. This claim is marked by five monuments, one at each corner and one at the location monument of each claim.

The location monument on which this notice is posted is situated within:
Section 33, Township 18 SOUTH, Range 16 EAST, Gila & Salt River Meridian, Pima County, Arizona and this claim encompasses portions of the following quarter section(s): THE SW 1/4 OF SECTION 33, T18S, R16E, Gila & Salt River Meridian, Pima County, Arizona.

The location monument is set inside the NORTHWEST corner of the claim, approximately 1 foot EAST of the WEST line of the claim and 1 foot SOUTH of the NORTH line of the claim.

The locality of this claim with reference to some natural object or permanent monument and additional information (if any) concerning its locality are as follows:

The NORTHWEST CORNER of the claim is located 1940 feet North and 6281 feet East from the Southwest Corner of Section 32, T18S, R16E, Gila & Salt River Meridian, Pima County, Arizona.

The undersigned, as agent for and on behalf of the locator, claims the ground as described above and as set forth on the attached claim map. This mill site claim is not intended to encroach on any private fee property or federal land that is not open for location. This mill site claim has been located for the purpose of appropriating nonmineral land (if any) that may lie within the boundaries of the underlying lode claim(s). This mill site claim is not intended as an abandonment of the underlying lode claim(s).

DATED AND POSTED on the ground this 13TH day of SEPT, 2019.

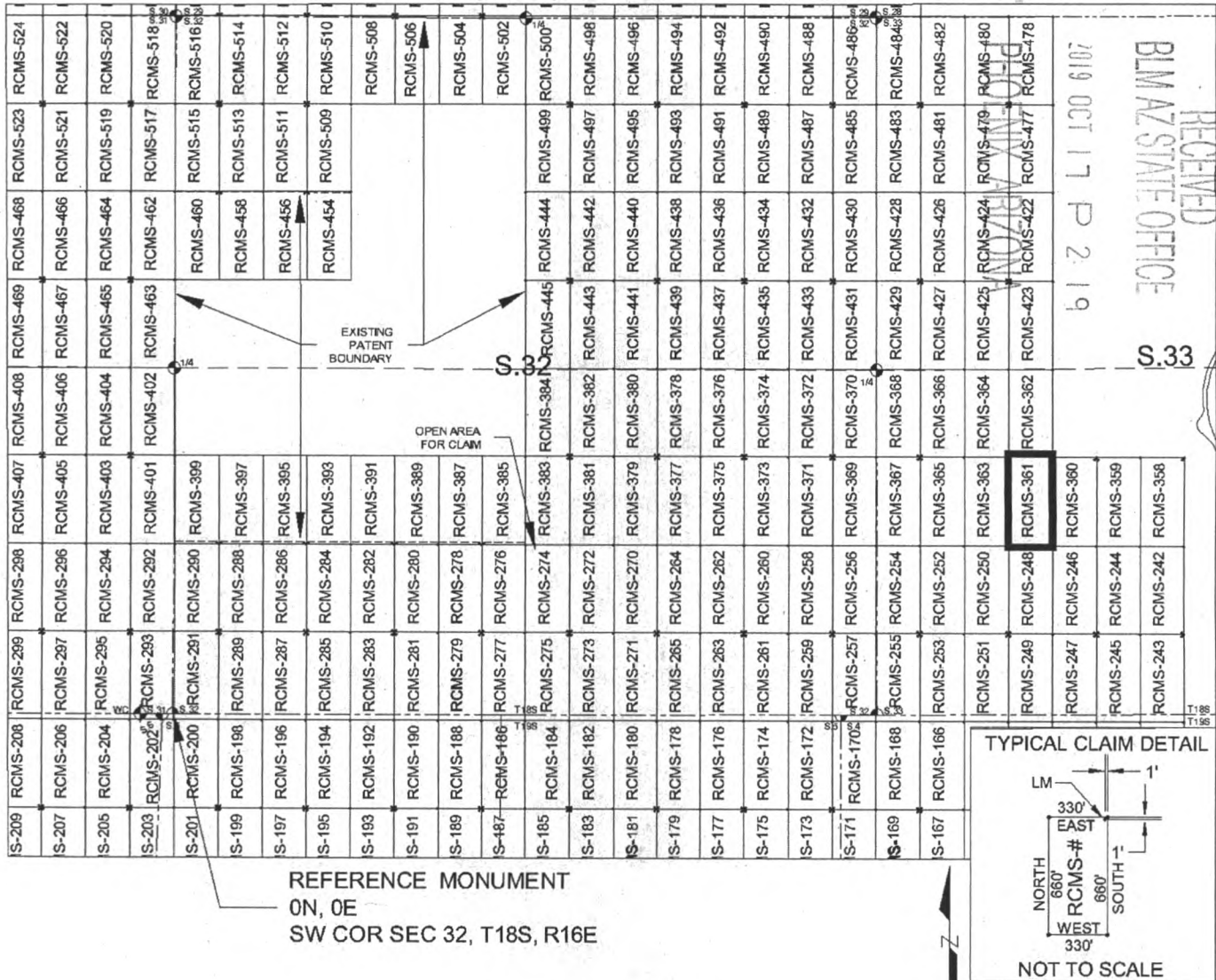
By: JOEL KARTCHNER
AGENT: Darling Geomatics

AMC457561

When Filed Return To:
 Rosemont Copper Company
 5255 East Williams Circle
 Suite 1065
 Tucson, Arizona 85711

MILL SITE MAP

Mill Site (x) Placer ()



SCALE 1" = 1320 ft.

1. The above map depicts the RCMS-361 mill site claim, which is located in Section(s) 33, Township 18 SOUTH, Range 16 EAST, Gila & Salt River Meridian, Pima County, Arizona.
2. The type of corner and location monuments used are as follows: 2"X2"X5' WOOD POSTS.
3. The NORTHWEST CORNER of the claim is located 1940 feet North and 6281 feet East from the Southwest Corner of Section 32, T18S, R16E, Gila & Salt River Meridian, Pima County, Arizona. The bearings of side lines are NORTH and SOUTH and the bearings of the end lines are EAST and WEST. Distances in feet between claim corners are 330 feet for end lines and 660 for side lines.


AMC 457561

When Filed Return To:
Rosemont Copper Company
5255 East Williams Circle
Suite 1065
Tucson, Arizona 85711

LOCATION NOTICE FOR MILL SITE CLAIM

NOTICE IS HEREBY GIVEN that the RCMS-362 mill site claim
has been located by:

Rosemont Copper Company
5255 East Williams Circle
Suite 1065
Tucson, Arizona 85711



The general course of this claim is SOUTH TO NORTH and it is situated in the Rosemont Mining District in Pima County, Arizona. This claim is 660 feet in length and 330 feet in width, comprising approximately 5 acres. This claim is marked by five monuments, one at each corner and one at the location monument of each claim.

The location monument on which this notice is posted is situated within:

Section 33, Township 18 SOUTH, Range 16 EAST, Gila & Salt River Meridian, Pima County, Arizona and this claim encompasses portions of the following quarter section(s): THE NW 1/4 OF SECTION 33 & THE SW 1/4 OF SECTION 33, T18S, R16E, Gila & Salt River Meridian, Pima County, Arizona.

The location monument is set inside the SOUTHWEST corner of the claim, approximately 1 foot EAST of the WEST line of the claim and 1 foot NORTH of the SOUTH line of the claim.

The locality of this claim with reference to some natural object or permanent monument and additional information (if any) concerning its locality are as follows:

The SOUTHWEST CORNER of the claim is located 1940 feet North and 6281 feet East from the Southwest Corner of Section 32, T18S, R16E, Gila & Salt River Meridian, Pima County, Arizona.

The undersigned, as agent for and on behalf of the locator, claims the ground as described above and as set forth on the attached claim map. This mill site claim is not intended to encroach on any private fee property or federal land that is not open for location. This mill site claim has been located for the purpose of appropriating nonmineral land (if any) that may lie within the boundaries of the underlying lode claim(s). This mill site claim is not intended as an abandonment of the underlying lode claim(s).

DATED AND POSTED on the ground this 13th day of SEPT, 2019.

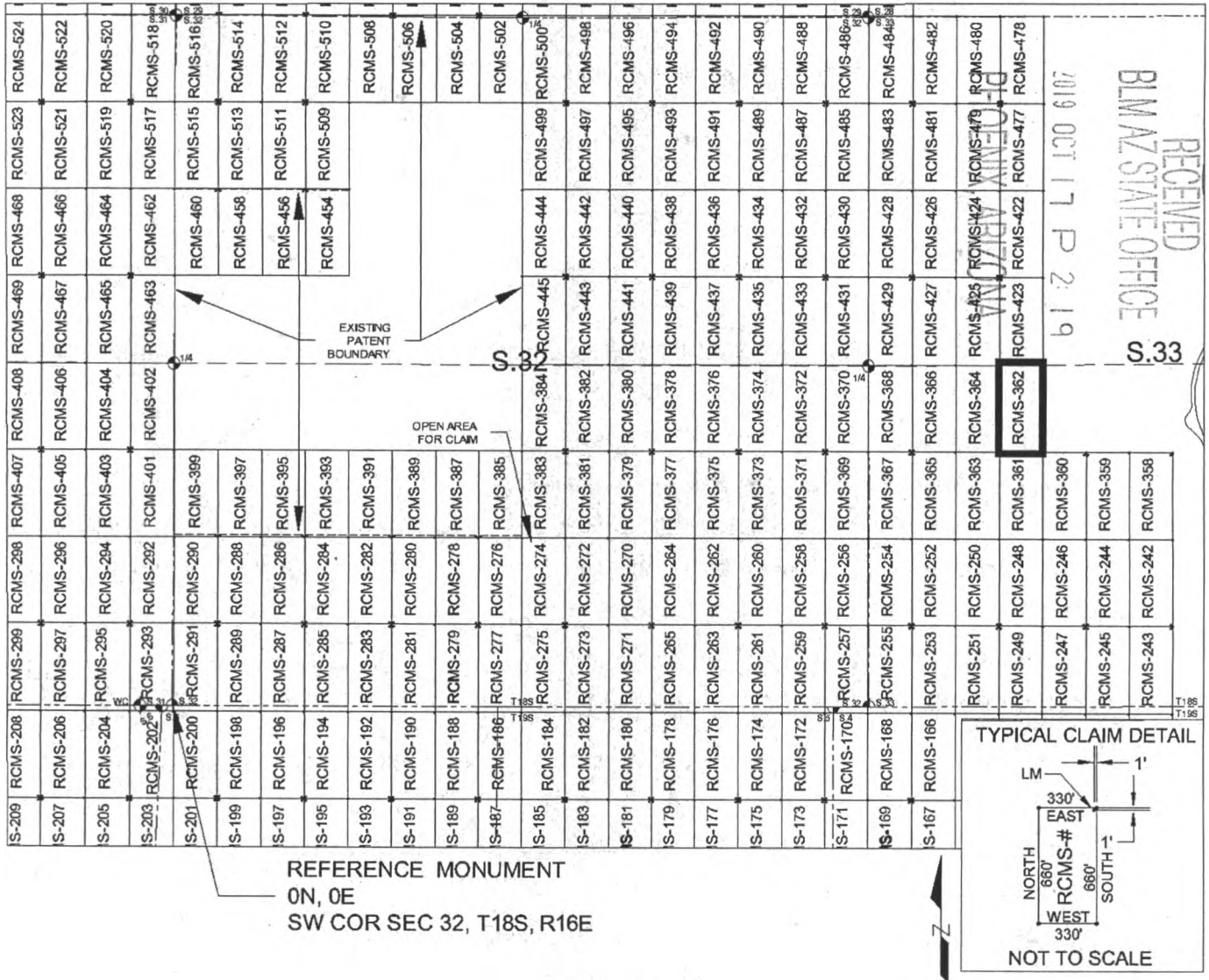
By: JOEL KARTCHNER
AGENT: Darling Geomatics

AMC457562

When Filed Return To:
 Rosemont Copper Company
 5255 East Williams Circle
 Suite 1065
 Tucson, Arizona 85711

MILL SITE MAP

Mill Site (x) Placer ()



SCALE 1" = 1320 ft.

1. The above map depicts the RCMS-362 mill site claim, which is located in Section(s) 33, Township 18 SOUTH, Range 16 EAST, Gila & Salt River Meridian, Pima County, Arizona.
2. The type of corner and location monuments used are as follows: 2"X2"X5' WOOD POSTS.
3. The SOUTHWEST CORNER of the claim is located 1940 feet North and 6281 feet East from the Southwest Corner of Section 32, T18S, R16E, Gila & Salt River Meridian, Pima County, Arizona. The bearings of side lines are NORTH and SOUTH and the bearings of the end lines are EAST and WEST. Distances in feet between claim corners are 330 feet for end lines and 660 for side lines.


AMC457562

When Filed Return To:
Rosemont Copper Company
5255 East Williams Circle
Suite 1065
Tucson, Arizona 85711

LOCATION NOTICE FOR MILL SITE CLAIM

NOTICE IS HEREBY GIVEN that the RCMS-363 mill site claim
has been located by:

Rosemont Copper Company
5255 East Williams Circle
Suite 1065
Tucson, Arizona 85711



The general course of this claim is NORTH TO SOUTH and it is situated in the Rosemont Mining District in Pima County, Arizona. This claim is 660 feet in length and 330 feet in width, comprising approximately 5 acres. This claim is marked by five monuments, one at each corner and one at the location monument of each claim.

The location monument on which this notice is posted is situated within:
Section 33, Township 18 SOUTH, Range 16 EAST, Gila & Salt River Meridian, Pima County, Arizona and this claim encompasses portions of the following quarter section(s): THE SW 1/4 OF SECTION 33, T18S, R16E, Gila & Salt River Meridian, Pima County, Arizona.

The location monument is set inside the NORTHEAST corner of the claim, approximately 1 foot WEST of the EAST line of the claim and 1 foot SOUTH of the NORTH line of the claim.

The locality of this claim with reference to some natural object or permanent monument and additional information (if any) concerning its locality are as follows:

The NORTHEAST CORNER of the claim is located 1940 feet North and 6281 feet East from the Southwest Corner of Section 32, T18S, R16E, Gila & Salt River Meridian, Pima County, Arizona.

The undersigned, as agent for and on behalf of the locator, claims the ground as described above and as set forth on the attached claim map. This mill site claim is not intended to encroach on any private fee property or federal land that is not open for location. This mill site claim has been located for the purpose of appropriating nonmineral land (if any) that may lie within the boundaries of the underlying lode claim(s). This mill site claim is not intended as an abandonment of the underlying lode claim(s).

DATED AND POSTED on the ground this 13th day of SEPT, 2019.

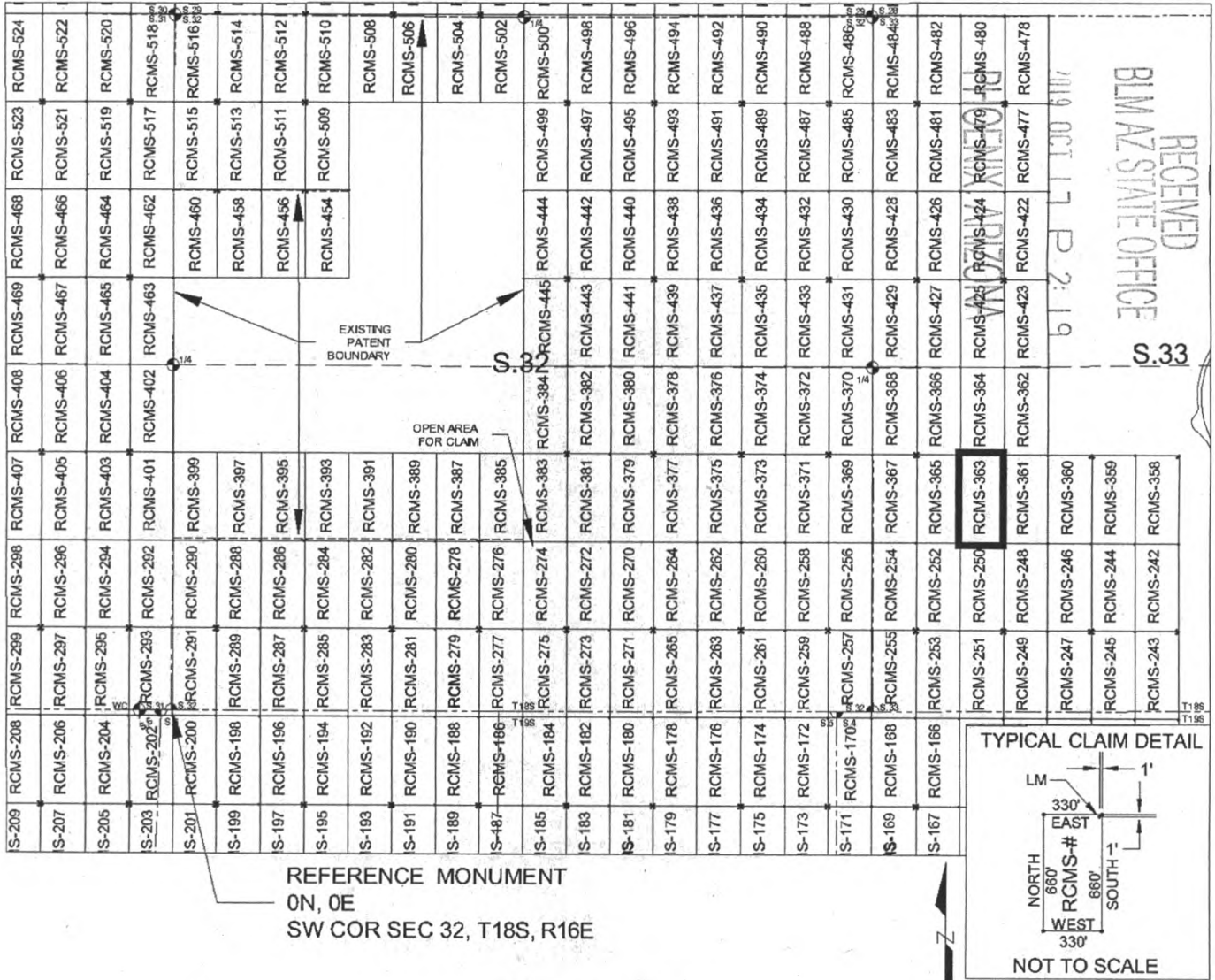
By: JOEL KARTCHNER
AGENT: Darling Geomatics

AMC 457563

When Filed Return To:
 Rosemont Copper Company
 5255 East Williams Circle
 Suite 1065
 Tucson, Arizona 85711

MILL SITE MAP

Mill Site (x) Placer ()



SCALE 1" = 1320 ft.

1. The above map depicts the RCMS-363 mill site claim, which is located in Section(s) 33, Township 18 SOUTH, Range 16 EAST, Gila & Salt River Meridian, Pima County, Arizona.
2. The type of corner and location monuments used are as follows: 2"X2"X5' WOOD POSTS.
3. The NORTHEAST CORNER of the claim is located 1940 feet North and 6281 feet East from the Southwest Corner of Section 32, T18S, R16E, Gila & Salt River Meridian, Pima County, Arizona. The bearings of side lines are NORTH and SOUTH and the bearings of the end lines are EAST and WEST. Distances in feet between claim corners are 330 feet for end lines and 660 for side lines.


AMC457563

When Filed Return To:
Rosemont Copper Company
5255 East Williams Circle
Suite 1065
Tucson, Arizona 85711

LOCATION NOTICE FOR MILL SITE CLAIM

NOTICE IS HEREBY GIVEN that the RCMS-364 mill site claim
has been located by:

Rosemont Copper Company
5255 East Williams Circle
Suite 1065
Tucson, Arizona 85711



The general course of this claim is SOUTH TO NORTH and it is situated in the Rosemont Mining District in Pima County, Arizona. This claim is 660 feet in length and 330 feet in width, comprising approximately 5 acres. This claim is marked by five monuments, one at each corner and one at the location monument of each claim.

The location monument on which this notice is posted is situated within:

Section 33, Township 18 SOUTH, Range 16 EAST, Gila & Salt River Meridian, Pima County, Arizona and this claim encompasses portions of the following quarter section(s): THE NW 1/4 OF SECTION 33 & THE SW 1/4 OF SECTION 33, T18S, R16E, Gila & Salt River Meridian, Pima County, Arizona.

The location monument is set inside the SOUTHEAST corner of the claim, approximately 1 foot WEST of the EAST line of the claim and 1 foot NORTH of the SOUTH line of the claim.

The locality of this claim with reference to some natural object or permanent monument and additional information (if any) concerning its locality are as follows:

The SOUTHEAST CORNER of the claim is located 1940 feet North and 6281 feet East from the Southwest Corner of Section 32, T18S, R16E, Gila & Salt River Meridian, Pima County, Arizona.

The undersigned, as agent for and on behalf of the locator, claims the ground as described above and as set forth on the attached claim map. This mill site claim is not intended to encroach on any private fee property or federal land that is not open for location. This mill site claim has been located for the purpose of appropriating nonmineral land (if any) that may lie within the boundaries of the underlying lode claim(s). This mill site claim is not intended as an abandonment of the underlying lode claim(s).

DATED AND POSTED on the ground this 13th day of SEPT, 2019.

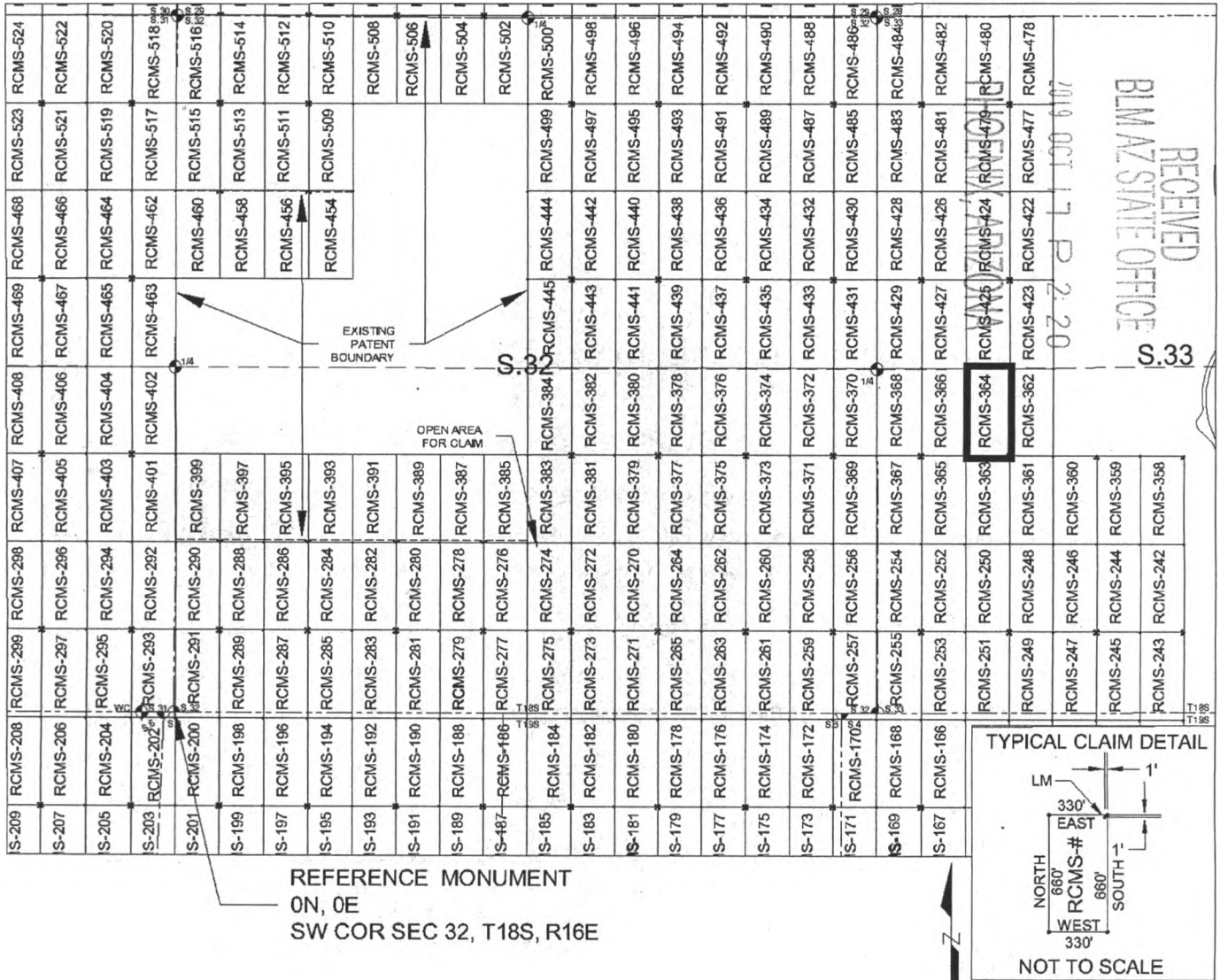
By: JOEL KARTCHNER
AGENT: Darling Geomatics

AMC457564

When Filed Return To:
 Rosemont Copper Company
 5255 East Williams Circle
 Suite 1065
 Tucson, Arizona 85711

MILL SITE MAP

Mill Site (x) Placer ()



SCALE 1" = 1320 ft.

1. The above map depicts the RCMS-364 mill site claim, which is located in Section(s) 33, Township 18 SOUTH, Range 16 EAST, Gila & Salt River Meridian, Pima County, Arizona.
2. The type of corner and location monuments used are as follows: 2"X2"X5' WOOD POSTS.
3. The SOUTHEAST CORNER of the claim is located 1940 feet North and 6281 feet East from the Southwest Corner of Section 32, T18S, R16E, Gila & Salt River Meridian, Pima County, Arizona. The bearings of side lines are NORTH and SOUTH and the bearings of the end lines are EAST and WEST. Distances in feet between claim corners are 330 feet for end lines and 660 for side lines.


AMC 457564

When Filed Return To:
Rosemont Copper Company
5255 East Williams Circle
Suite 1065
Tucson, Arizona 85711

LOCATION NOTICE FOR MILL SITE CLAIM

NOTICE IS HEREBY GIVEN that the RCMS-365 mill site claim
has been located by:

Rosemont Copper Company
5255 East Williams Circle
Suite 1065
Tucson, Arizona 85711



The general course of this claim is NORTH TO SOUTH and it is situated in the Rosemont Mining District in Pima County, Arizona. This claim is 660 feet in length and 330 feet in width, comprising approximately 5 acres. This claim is marked by five monuments, one at each corner and one at the location monument of each claim.

The location monument on which this notice is posted is situated within:
Section 33, Township 18 SOUTH, Range 16 EAST, Gila & Salt River Meridian, Pima County, Arizona and this claim encompasses portions of the following quarter section(s): THE SW 1/4 OF SECTION 33, T18S, R16E, Gila & Salt River Meridian, Pima County, Arizona.


The location monument is set inside the NORTHWEST corner of the claim, approximately 1 foot EAST of the WEST line of the claim and 1 foot SOUTH of the NORTH line of the claim.

The locality of this claim with reference to some natural object or permanent monument and additional information (if any) concerning its locality are as follows:

The NORTHWEST CORNER of the claim is located 1940 feet North and 5621 feet East from the Southwest Corner of Section 32, T18S, R16E, Gila & Salt River Meridian, Pima County, Arizona.

The undersigned, as agent for and on behalf of the locator, claims the ground as described above and as set forth on the attached claim map. This mill site claim is not intended to encroach on any private fee property or federal land that is not open for location. This mill site claim has been located for the purpose of appropriating nonmineral land (if any) that may lie within the boundaries of the underlying lode claim(s). This mill site claim is not intended as an abandonment of the underlying lode claim(s).

DATED AND POSTED on the ground this 13th day of SEPT, 2019.

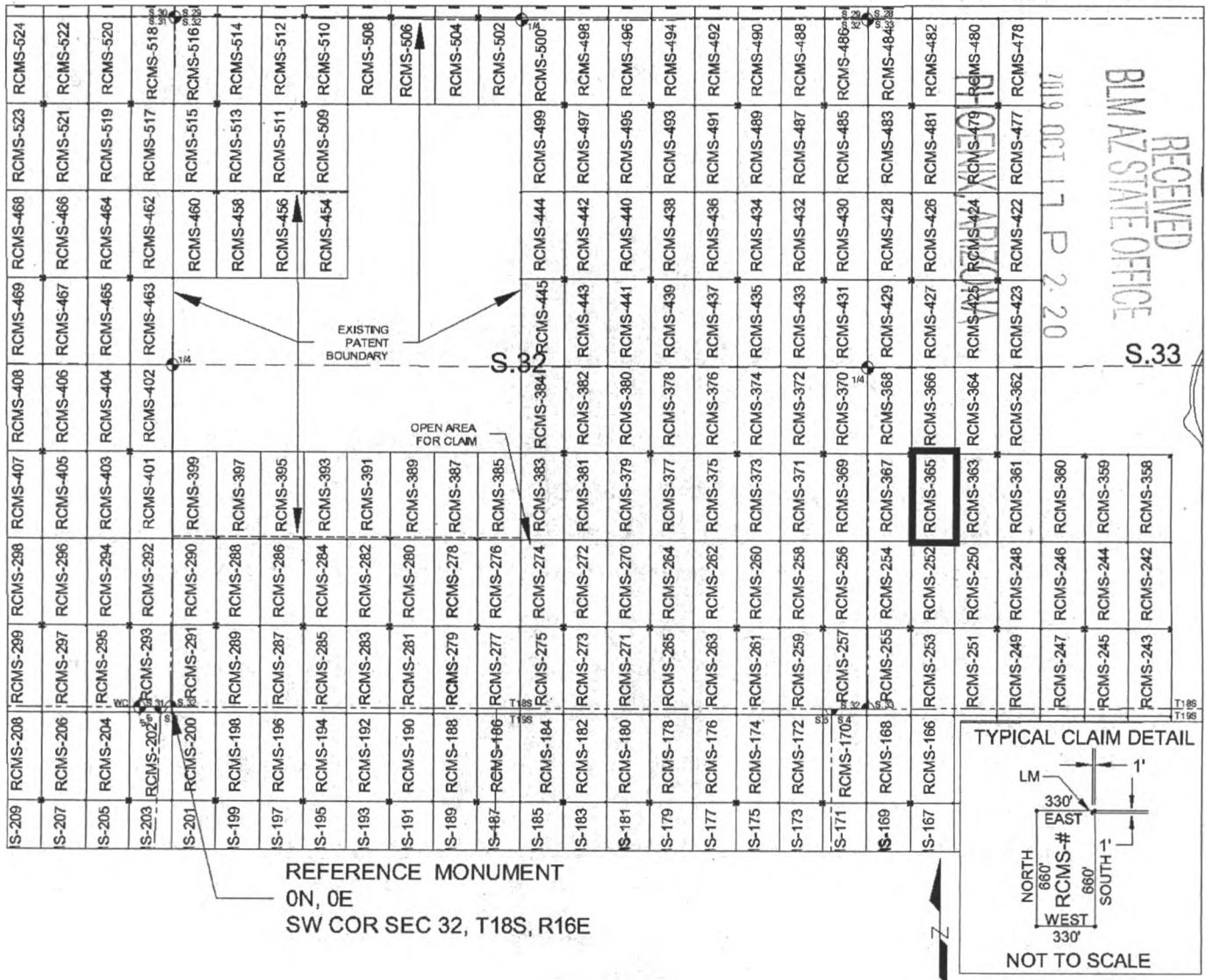
By: JOEL KARTCHNER 
AGENT: Darling Geomatics

AMC457565

When Filed Return To:
 Rosemont Copper Company
 5255 East Williams Circle
 Suite 1065
 Tucson, Arizona 85711

MILL SITE MAP

Mill Site (x) Placer ()



SCALE 1" = 1320 ft.

1. The above map depicts the RCMS-365 mill site claim, which is located in Section(s) 33, Township 18 SOUTH, Range 16 EAST, Gila & Salt River Meridian, Pima County, Arizona.
2. The type of corner and location monuments used are as follows: 2"X2"X5' WOOD POSTS.
3. The NORTHWEST CORNER of the claim is located 1940 feet North and 5621 feet East from the Southwest Corner of Section 32, T18S, R16E, Gila & Salt River Meridian, Pima County, Arizona. The bearings of side lines are NORTH and SOUTH and the bearings of the end lines are EAST and WEST. Distances in feet between claim corners are 330 feet for end lines and 660 for side lines.

AMC457565

When Filed Return To:
Rosemont Copper Company
5255 East Williams Circle
Suite 1065
Tucson, Arizona 85711

LOCATION NOTICE FOR MILL SITE CLAIM

NOTICE IS HEREBY GIVEN that the RCMS-366 mill site claim
has been located by:

Rosemont Copper Company
5255 East Williams Circle
Suite 1065
Tucson, Arizona 85711

RECEIVED
BLM AZ STATE OFFICE
2019 OCT 17 P 2:20
PHOENIX, ARIZONA

BLM
Date
Stamp

The general course of this claim is SOUTH TO NORTH and it is situated in the Rosemont Mining District in Pima County, Arizona. This claim is 660 feet in length and 330 feet in width, comprising approximately 5 acres. This claim is marked by five monuments, one at each corner and one at the location monument of each claim.

The location monument on which this notice is posted is situated within:
Section 33, Township 18 SOUTH, Range 16 EAST, Gila & Salt River Meridian, Pima County, Arizona and this claim encompasses portions of the following quarter section(s): THE NW 1/4 OF SECTION 33 & THE SW 1/4 OF SECTION 33, T18S, R16E, Gila & Salt River Meridian, Pima County, Arizona.

The location monument is set inside the SOUTHWEST corner of the claim, approximately 1 foot EAST of the WEST line of the claim and 1 foot NORTH of the SOUTH line of the claim.

The locality of this claim with reference to some natural object or permanent monument and additional information (if any) concerning its locality are as follows:

The SOUTHWEST CORNER of the claim is located 1940 feet North and 5621 feet East from the Southwest Corner of Section 32, T18S, R16E, Gila & Salt River Meridian, Pima County, Arizona.

The undersigned, as agent for and on behalf of the locator, claims the ground as described above and as set forth on the attached claim map. This mill site claim is not intended to encroach on any private fee property or federal land that is not open for location. This mill site claim has been located for the purpose of appropriating nonmineral land (if any) that may lie within the boundaries of the underlying lode claim(s). This mill site claim is not intended as an abandonment of the underlying lode claim(s).

DATED AND POSTED on the ground this 13th day of SEPT, 2019.

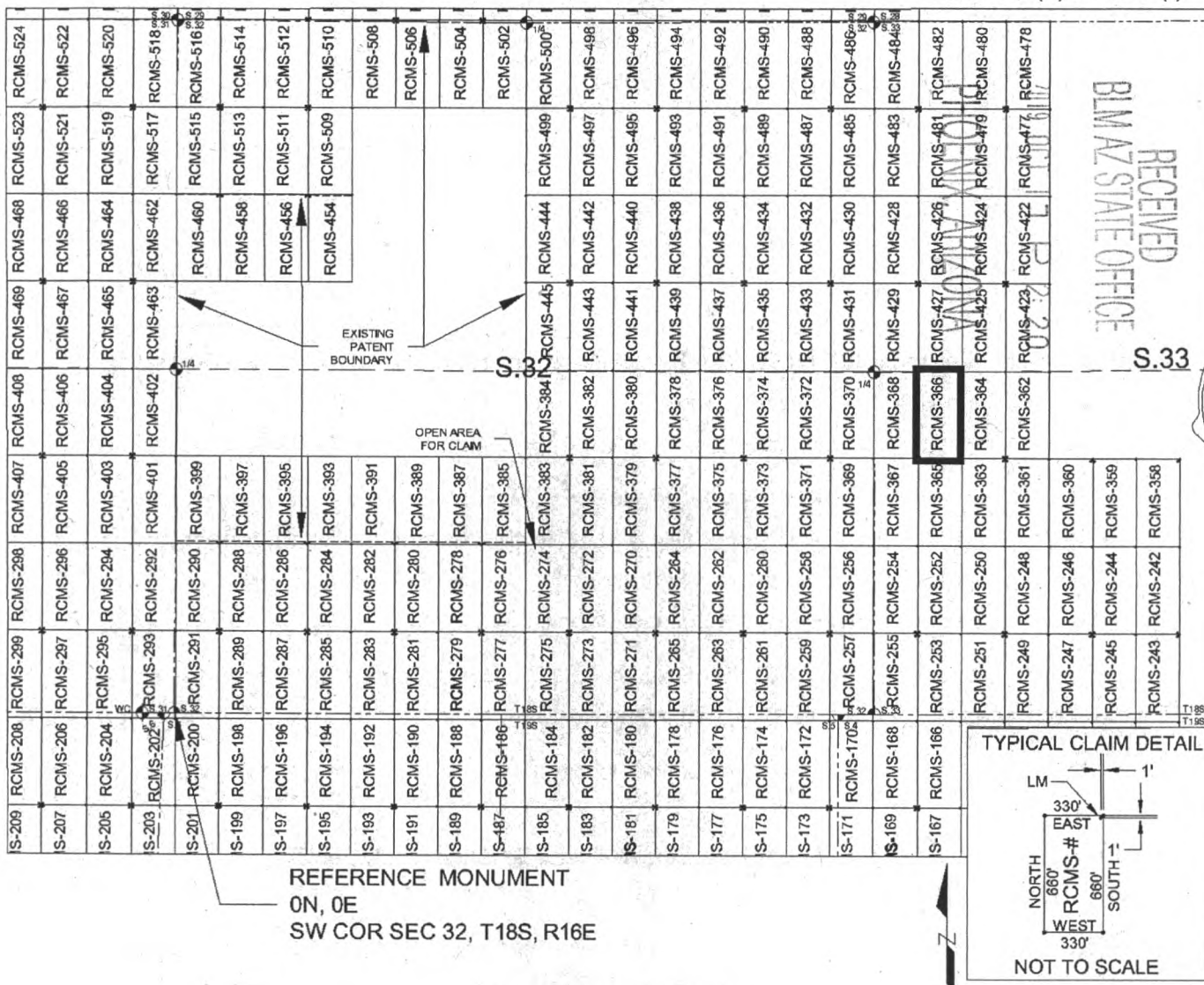
By: JOEL KARTLNER
AGENT: Darling Geomatics

AMC457566

When Filed Return To:
 Rosemont Copper Company
 5255 East Williams Circle
 Suite 1065
 Tucson, Arizona 85711

MILL SITE MAP

Mill Site (x) Placer ()



SCALE 1" = 1320 ft.

1. The above map depicts the RCMS-366 mill site claim, which is located in Section(s) 33, Township 18 SOUTH, Range 16 EAST, Gila & Salt River Meridian, Pima County, Arizona.
2. The type of corner and location monuments used are as follows: 2"X2"X5' WOOD POSTS.
3. The SOUTHWEST CORNER of the claim is located 1940 feet North and 5621 feet East from the Southwest Corner of Section 32, T18S, R16E, Gila & Salt River Meridian, Pima County, Arizona. The bearings of side lines are NORTH and SOUTH and the bearings of the end lines are EAST and WEST. Distances in feet between claim corners are 330 feet for end lines and 660 for side lines.


AMC 457566

When Filed Return To:
Rosemont Copper Company
5255 East Williams Circle
Suite 1065
Tucson, Arizona 85711

LOCATION NOTICE FOR MILL SITE CLAIM

NOTICE IS HEREBY GIVEN that the RCMS-367 mill site claim has been located by:

Rosemont Copper Company
5255 East Williams Circle
Suite 1065
Tucson, Arizona 85711



The general course of this claim is NORTH TO SOUTH and it is situated in the Rosemont Mining District in Pima County, Arizona. This claim is 660 feet in length and 330 feet in width, comprising approximately 5 acres. This claim is marked by five monuments, one at each corner and one at the location monument of each claim.

The location monument on which this notice is posted is situated within:

Section 33, Township 18 SOUTH, Range 16 EAST, Gila & Salt River Meridian, Pima County, Arizona and this claim encompasses portions of the following quarter section(s): THE SE 1/4 OF SECTION 32 & THE SW 1/4 OF SECTION 33, T18S, R16E, Gila & Salt River Meridian, Pima County, Arizona.


The location monument is set inside the NORTHEAST corner of the claim, approximately 1 foot WEST of the EAST line of the claim and 1 foot SOUTH of the NORTH line of the claim.

The locality of this claim with reference to some natural object or permanent monument and additional information (if any) concerning its locality are as follows:

The NORTHEAST CORNER of the claim is located 1940 feet North and 5621 feet East from the Southwest Corner of Section 32, T18S, R16E, Gila & Salt River Meridian, Pima County, Arizona.

The undersigned, as agent for and on behalf of the locator, claims the ground as described above and as set forth on the attached claim map. This mill site claim is not intended to encroach on any private fee property or federal land that is not open for location. This mill site claim has been located for the purpose of appropriating nonmineral land (if any) that may lie within the boundaries of the underlying lode claim(s). This mill site claim is not intended as an abandonment of the underlying lode claim(s).

DATED AND POSTED on the ground this 13th day of SEPT, 2019.

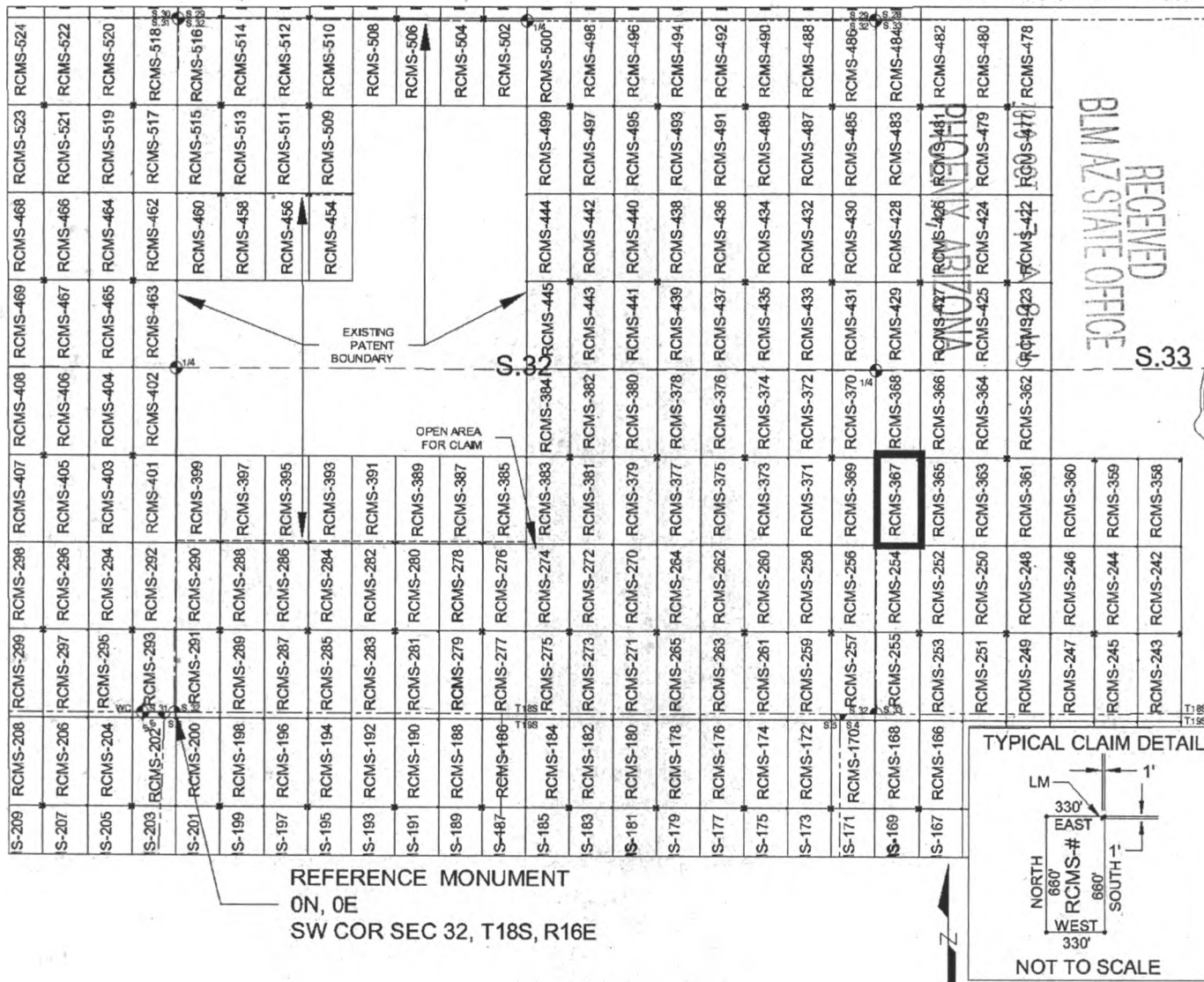
By: JOEL KARTCHNER 
AGENT: Darling Geomatics

AMC451567

When Filed Return To:
 Rosemont Copper Company
 5255 East Williams Circle
 Suite 1065
 Tucson, Arizona 85711

MILL SITE MAP

Mill Site (x) Placer ()



SCALE 1" = 1320 ft.

1. The above map depicts the RCMS-367 mill site claim, which is located in Section(s) 32 & 33, Township 18 SOUTH, Range 16 EAST, Gila & Salt River Meridian, Pima County, Arizona.
2. The type of corner and location monuments used are as follows: 2"X2"X5' WOOD POSTS.
3. The NORTHEAST CORNER of the claim is located 1940 feet North and 5621 feet East from the Southwest Corner of Section 32, T18S, R16E, Gila & Salt River Meridian, Pima County, Arizona. The bearings of side lines are NORTH and SOUTH and the bearings of the end lines are EAST and WEST. Distances in feet between claim corners are 330 feet for end lines and 660 for side lines.


AMC457567

When Filed Return To:
Rosemont Copper Company
5255 East Williams Circle
Suite 1065
Tucson, Arizona 85711

LOCATION NOTICE FOR MILL SITE CLAIM

NOTICE IS HEREBY GIVEN that the RCMS-368 mill site claim
has been located by:

Rosemont Copper Company
5255 East Williams Circle
Suite 1065
Tucson, Arizona 85711



The general course of this claim is SOUTH TO NORTH and it is situated in the Rosemont Mining District in Pima County, Arizona. This claim is 660 feet in length and 330 feet in width, comprising approximately 5 acres. This claim is marked by five monuments, one at each corner and one at the location monument of each claim.

The location monument on which this notice is posted is situated within:
Section 33, Township 18 SOUTH, Range 16 EAST, Gila & Salt River Meridian, Pima County, Arizona and this claim encompasses portions of the following quarter section(s): THE SE 1/4 OF SECTION 32, THE SW 1/4 OF SECTION 33 & THE NW 1/4 OF SECTION 33, T18S, R16E, Gila & Salt River Meridian, Pima County, Arizona.

The location monument is set inside the SOUTHEAST corner of the claim, approximately 1 foot WEST of the EAST line of the claim and 1 foot NORTH of the SOUTH line of the claim.

The locality of this claim with reference to some natural object or permanent monument and additional information (if any) concerning its locality are as follows:
The SOUTHEAST CORNER of the claim is located 1940 feet North and 5621 feet East from the Southwest Corner of Section 32, T18S, R16E, Gila & Salt River Meridian, Pima County, Arizona.

The undersigned, as agent for and on behalf of the locator, claims the ground as described above and as set forth on the attached claim map. This mill site claim is not intended to encroach on any private fee property or federal land that is not open for location. This mill site claim has been located for the purpose of appropriating nonmineral land (if any) that may lie within the boundaries of the underlying lode claim(s). This mill site claim is not intended as an abandonment of the underlying lode claim(s).

DATED AND POSTED on the ground this 13th day of SEPT, 2019.

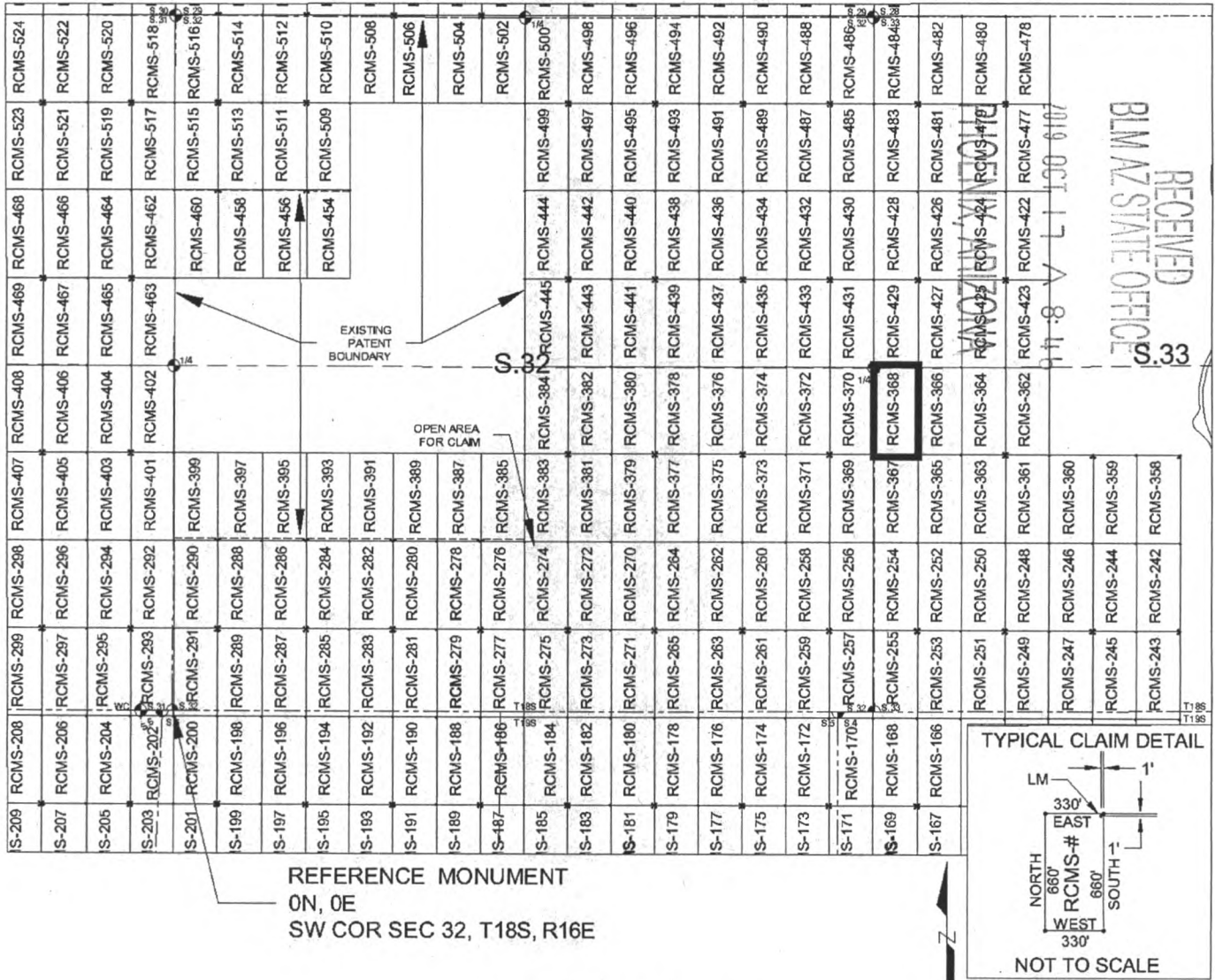
By: JOEL KARTCHNER
AGENT: Darling Geomatics

AMC 457568

When Filed Return To:
 Rosemont Copper Company
 5255 East Williams Circle
 Suite 1065
 Tucson, Arizona 85711

MILL SITE MAP

Mill Site (x) Placer ()



SCALE 1" = 1320 ft.

1. The above map depicts the RCMS-368 mill site claim, which is located in Section(s) 32 & 33, Township 18 SOUTH, Range 16 EAST, Gila & Salt River Meridian, Pima County, Arizona.
2. The type of corner and location monuments used are as follows: 2"X2"X5' WOOD POSTS.
3. The SOUTHEAST CORNER of the claim is located 1940 feet North and 5621 feet East from the Southwest Corner of Section 32, T18S, R16E, Gila & Salt River Meridian, Pima County, Arizona. The bearings of side lines are NORTH and SOUTH and the bearings of the end lines are EAST and WEST. Distances in feet between claim corners are 330 feet for end lines and 660 for side lines.

AMC457568

When Filed Return To:
Rosemont Copper Company
5255 East Williams Circle
Suite 1065
Tucson, Arizona 85711

LOCATION NOTICE FOR MILL SITE CLAIM

NOTICE IS HEREBY GIVEN that the RCMS-369 mill site claim
has been located by:

Rosemont Copper Company
5255 East Williams Circle
Suite 1065
Tucson, Arizona 85711

BLM Date Stamp	RECEIVED BLM AZ STATE OFFICE 2019 OCT 17 A 8:46 PHOENIX, ARIZONA
----------------------	---

The general course of this claim is NORTH TO SOUTH and it is situated in the Rosemont Mining District in Pima County, Arizona. This claim is 660 feet in length and 330 feet in width, comprising approximately 5 acres. This claim is marked by five monuments, one at each corner and one at the location monument of each claim.

The location monument on which this notice is posted is situated within:

Section 32, Township 18 SOUTH, Range 16 EAST, Gila & Salt River Meridian, Pima County, Arizona and this claim encompasses portions of the following quarter section(s): THE SE 1/4 OF SECTION 32, T18S, R16E, Gila & Salt River Meridian, Pima County, Arizona.

The location monument is set inside the NORTHWEST corner of the claim, approximately 1 foot EAST of the WEST line of the claim and 1 foot SOUTH of the NORTH line of the claim.

The locality of this claim with reference to some natural object or permanent monument and additional information (if any) concerning its locality are as follows:

The NORTHWEST CORNER of the claim is located 1940 feet North and 4961 feet East from the Southwest Corner of Section 32, T18S, R16E, Gila & Salt River Meridian, Pima County, Arizona.

The undersigned, as agent for and on behalf of the locator, claims the ground as described above and as set forth on the attached claim map. This mill site claim is not intended to encroach on any private fee property or federal land that is not open for location. This mill site claim has been located for the purpose of appropriating nonmineral land (if any) that may lie within the boundaries of the underlying lode claim(s). This mill site claim is not intended as an abandonment of the underlying lode claim(s).

DATED AND POSTED on the ground this 13th day of SEPT, 2019.

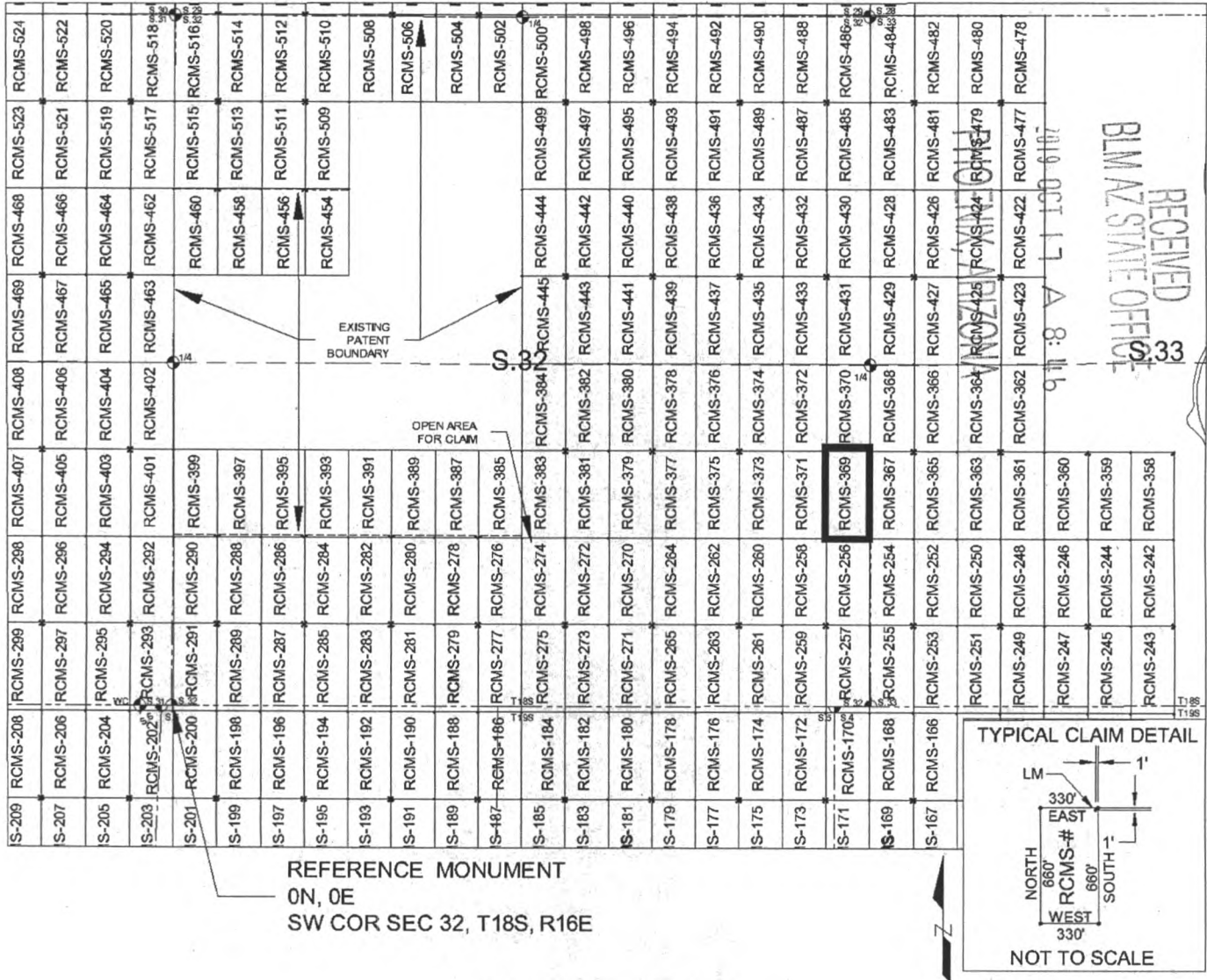
By: JOEL KARTCHNER
AGENT: Darling Geomatics

AMC457569

When Filed Return To:
 Rosemont Copper Company
 5255 East Williams Circle
 Suite 1065
 Tucson, Arizona 85711

MILL SITE MAP

Mill Site (x) Placer ()



RECEIVED
 BLM AZ STATE OFFICE
 2019 OCT 17 A 8:11b
 33

AMC457569

SCALE 1" = 1320 ft.


1. The above map depicts the RCMS-369 mill site claim, which is located in Section(s) 32, Township 18 SOUTH, Range 16 EAST, Gila & Salt River Meridian, Pima County, Arizona.
2. The type of corner and location monuments used are as follows: 2"X2"X5' WOOD POSTS.
3. The NORTHWEST CORNER of the claim is located 1940 feet North and 4961 feet East from the Southwest Corner of Section 32, T18S, R16E, Gila & Salt River Meridian, Pima County, Arizona. The bearings of side lines are NORTH and SOUTH and the bearings of the end lines are EAST and WEST. Distances in feet between claim corners are 330 feet for end lines and 660 for side lines.

When Filed Return To:
Rosemont Copper Company
5255 East Williams Circle
Suite 1065
Tucson, Arizona 85711

LOCATION NOTICE FOR MILL SITE CLAIM

NOTICE IS HEREBY GIVEN that the RCMS-370 mill site claim
has been located by:

Rosemont Copper Company
5255 East Williams Circle
Suite 1065
Tucson, Arizona 85711



The general course of this claim is SOUTH TO NORTH and it is situated in the Rosemont Mining District in Pima County, Arizona. This claim is 660 feet in length and 330 feet in width, comprising approximately 5 acres. This claim is marked by five monuments, one at each corner and one at the location monument of each claim.

The location monument on which this notice is posted is situated within:

Section 32, Township 18 SOUTH, Range 16 EAST, Gila & Salt River Meridian, Pima County, Arizona and this claim encompasses portions of the following quarter section(s): THE SE 1/4 OF SECTION 32, THE NE 1/4 OF SECTION 32, THE NW 1/4 OF SECTION 33 & THE SW 1/4 OF SECTION 33, T18S, R16E, Gila & Salt River Meridian, Pima County, Arizona.

The location monument is set inside the SOUTHWEST corner of the claim, approximately 1 foot EAST of the WEST line of the claim and 1 foot NORTH of the SOUTH line of the claim.

The locality of this claim with reference to some natural object or permanent monument and additional information (if any) concerning its locality are as follows:

The SOUTHWEST CORNER of the claim is located 1940 feet North and 4961 feet East from the Southwest Corner of Section 32, T18S, R16E, Gila & Salt River Meridian, Pima County, Arizona.

The undersigned, as agent for and on behalf of the locator, claims the ground as described above and as set forth on the attached claim map. This mill site claim is not intended to encroach on any private fee property or federal land that is not open for location. This mill site claim has been located for the purpose of appropriating nonmineral land (if any) that may lie within the boundaries of the underlying lode claim(s). This mill site claim is not intended as an abandonment of the underlying lode claim(s).

DATED AND POSTED on the ground this 13th day of SEPT, 2019.

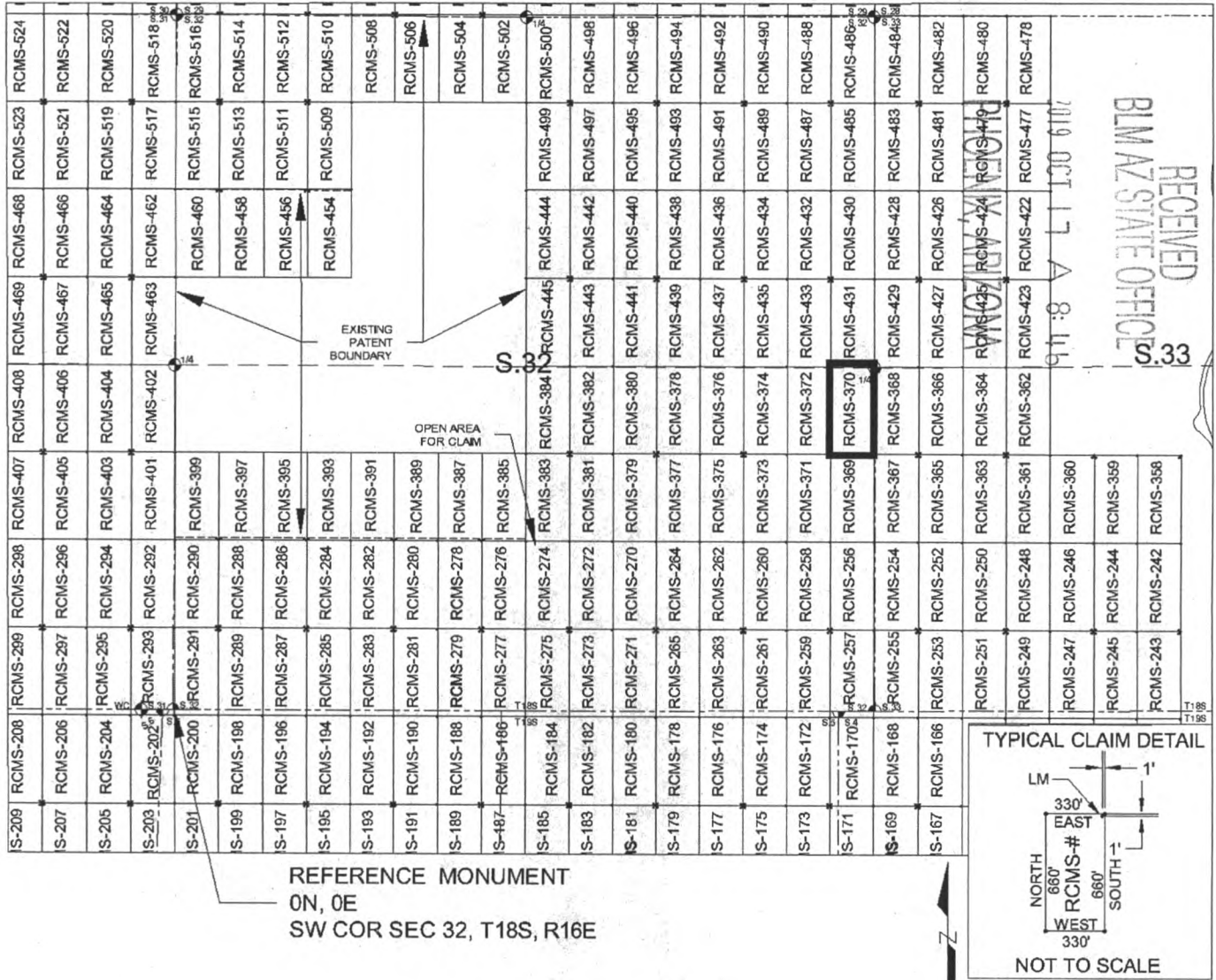
By: JOEL KARTCHNER
AGENT: Darling Geomatics

AMC 457570

When Filed Return To:
 Rosemont Copper Company
 5255 East Williams Circle
 Suite 1065
 Tucson, Arizona 85711

MILL SITE MAP

Mill Site (x) Placer ()



SCALE 1" = 1320 ft.

1. The above map depicts the RCMS-370 mill site claim, which is located in Section(s) 32 & 33, Township 18 SOUTH, Range 16 EAST, Gila & Salt River Meridian, Pima County, Arizona.
2. The type of corner and location monuments used are as follows: 2"X2"X5' WOOD POSTS.
3. The SOUTHWEST CORNER of the claim is located 1940 feet North and 4961 feet East from the Southwest Corner of Section 32, T18S, R16E, Gila & Salt River Meridian, Pima County, Arizona. The bearings of side lines are NORTH and SOUTH and the bearings of the end lines are EAST and WEST. Distances in feet between claim corners are 330 feet for end lines and 660 for side lines.


AMC 457570

When Filed Return To:
Rosemont Copper Company
5255 East Williams Circle
Suite 1065
Tucson, Arizona 85711

LOCATION NOTICE FOR MILL SITE CLAIM

NOTICE IS HEREBY GIVEN that the RCMS-371 mill site claim
has been located by:

Rosemont Copper Company
5255 East Williams Circle
Suite 1065
Tucson, Arizona 85711



The general course of this claim is NORTH TO SOUTH and it is situated in the Rosemont Mining District in Pima County, Arizona. This claim is 660 feet in length and 330 feet in width, comprising approximately 5 acres. This claim is marked by five monuments, one at each corner and one at the location monument of each claim.

The location monument on which this notice is posted is situated within:
Section 32, Township 18 SOUTH, Range 16 EAST, Gila & Salt River Meridian, Pima County, Arizona and this claim encompasses portions of the following quarter section(s): THE SE 1/4 OF SECTION 32, T18S, R16E, Gila & Salt River Meridian, Pima County, Arizona.

The location monument is set inside the NORTHEAST corner of the claim, approximately 1 foot WEST of the EAST line of the claim and 1 foot SOUTH of the NORTH line of the claim.

The locality of this claim with reference to some natural object or permanent monument and additional information (if any) concerning its locality are as follows:

The NORTHEAST CORNER of the claim is located 1940 feet North and 4961 feet East from the Southwest Corner of Section 32, T18S, R16E, Gila & Salt River Meridian, Pima County, Arizona.

The undersigned, as agent for and on behalf of the locator, claims the ground as described above and as set forth on the attached claim map. This mill site claim is not intended to encroach on any private fee property or federal land that is not open for location. This mill site claim has been located for the purpose of appropriating nonmineral land (if any) that may lie within the boundaries of the underlying lode claim(s). This mill site claim is not intended as an abandonment of the underlying lode claim(s).

DATED AND POSTED on the ground this 13th day of SEPT, 2019.

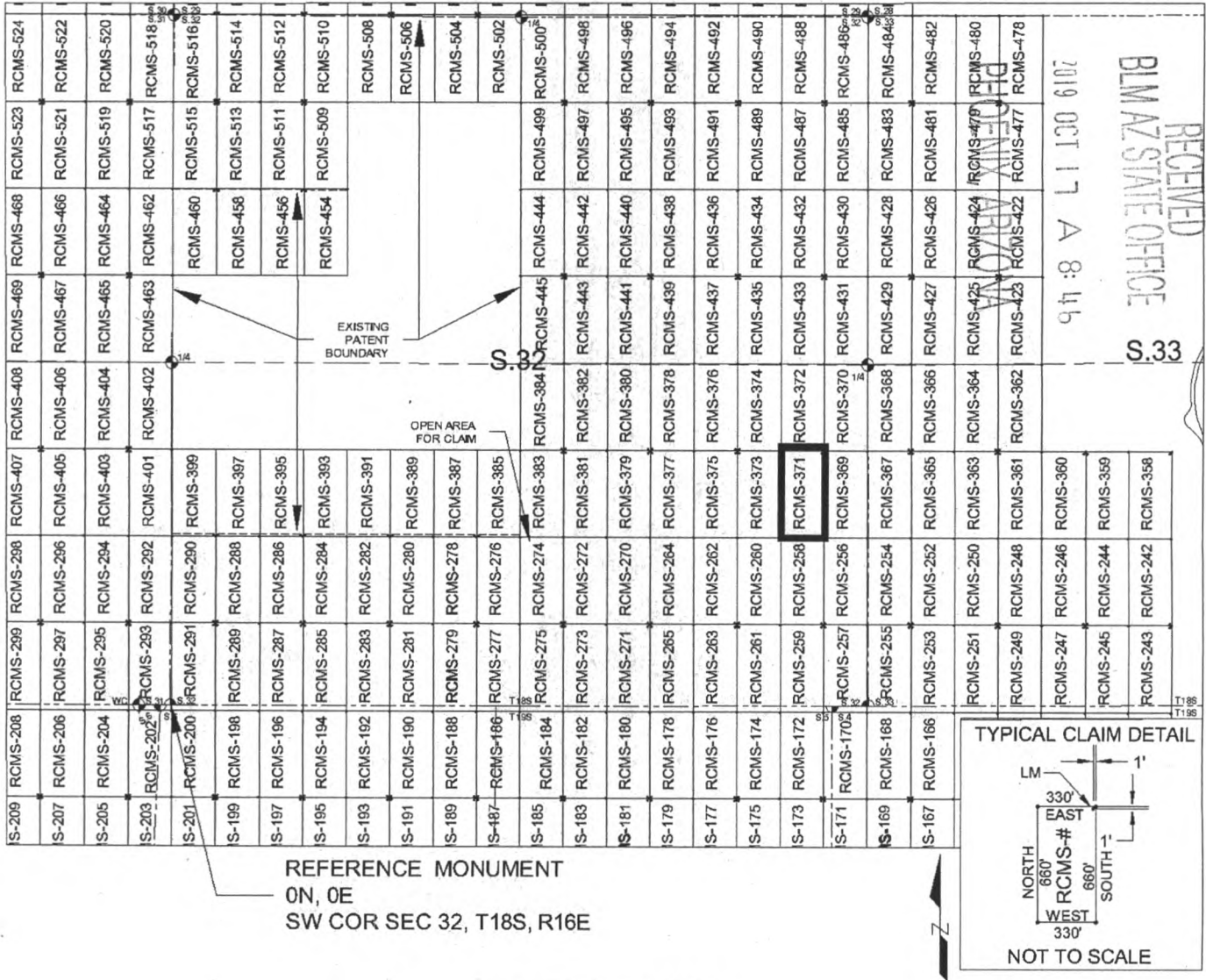
By: JOEL KARTCHNER
AGENT: Darling Geomatics

AMC 457571

When Filed Return To:
 Rosemont Copper Company
 5255 East Williams Circle
 Suite 1065
 Tucson, Arizona 85711

MILL SITE MAP

Mill Site (x) Placer ()



SCALE 1" = 1320 ft.

1. The above map depicts the RCMS-371 mill site claim, which is located in Section(s) 32, Township 18 SOUTH, Range 16 EAST, Gila & Salt River Meridian, Pima County, Arizona.
2. The type of corner and location monuments used are as follows: 2"X2"X5' WOOD POSTS.
3. The NORTHEAST CORNER of the claim is located 1940 feet North and 4961 feet East from the Southwest Corner of Section 32, T18S, R16E, Gila & Salt River Meridian, Pima County, Arizona. The bearings of side lines are NORTH and SOUTH and the bearings of the end lines are EAST and WEST. Distances in feet between claim corners are 330 feet for end lines and 660 for side lines.


AMC457571

When Filed Return To:
Rosemont Copper Company
5255 East Williams Circle
Suite 1065
Tucson, Arizona 85711

LOCATION NOTICE FOR MILL SITE CLAIM

NOTICE IS HEREBY GIVEN that the RCMS-372 mill site claim
has been located by:

Rosemont Copper Company
5255 East Williams Circle
Suite 1065
Tucson, Arizona 85711



The general course of this claim is SOUTH TO NORTH and it is situated in the Rosemont Mining District in Pima County, Arizona. This claim is 660 feet in length and 330 feet in width, comprising approximately 5 acres. This claim is marked by five monuments, one at each corner and one at the location monument of each claim.

The location monument on which this notice is posted is situated within:
Section 32, Township 18 SOUTH, Range 16 EAST, Gila & Salt River Meridian, Pima County, Arizona and this claim encompasses portions of the following quarter section(s): THE SE 1/4 OF SECTION 32 & THE NE 1/4 OF SECTION 32, T18S, R16E, Gila & Salt River Meridian, Pima County, Arizona.

The location monument is set inside the SOUTHEAST corner of the claim, approximately 1 foot WEST of the EAST line of the claim and 1 foot NORTH of the SOUTH line of the claim.

The locality of this claim with reference to some natural object or permanent monument and additional information (if any) concerning its locality are as follows:
The SOUTHEAST CORNER of the claim is located 1940 feet North and 4961 feet East from the Southwest Corner of Section 32, T18S, R16E, Gila & Salt River Meridian, Pima County, Arizona.

The undersigned, as agent for and on behalf of the locator, claims the ground as described above and as set forth on the attached claim map. This mill site claim is not intended to encroach on any private fee property or federal land that is not open for location. This mill site claim has been located for the purpose of appropriating nonmineral land (if any) that may lie within the boundaries of the underlying lode claim(s). This mill site claim is not intended as an abandonment of the underlying lode claim(s).

DATED AND POSTED on the ground this 13th day of SEPT, 2019.

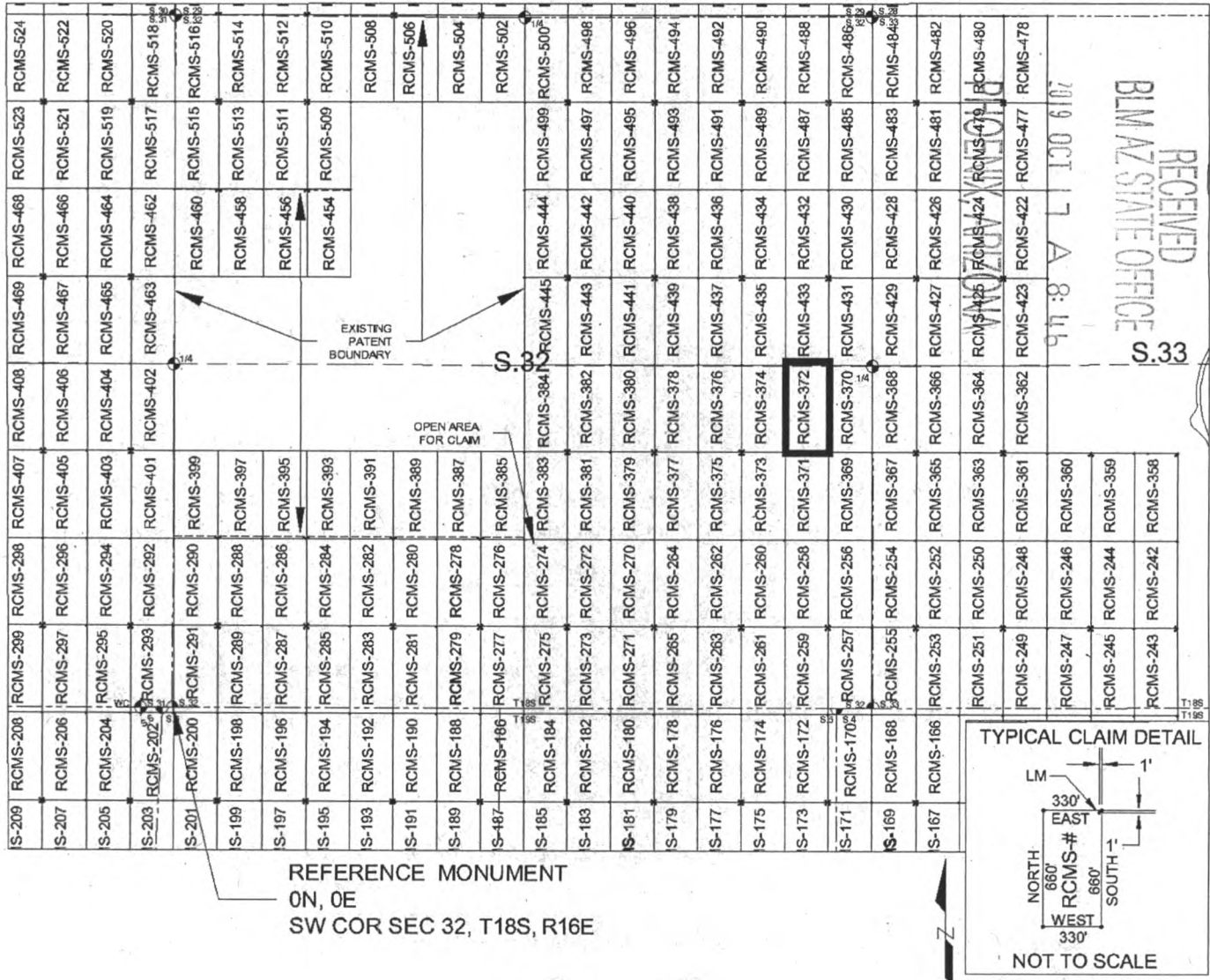
By: JOEL KARTCHNER
AGENT: Darling Geomatics

AMC457572

When Filed Return To:
 Rosemont Copper Company
 5255 East Williams Circle
 Suite 1065
 Tucson, Arizona 85711

MILL SITE MAP

Mill Site (x) Placer ()



SCALE 1" = 1320 ft.

1. The above map depicts the RCMS-372 mill site claim, which is located in Section(s) 32, Township 18 SOUTH, Range 16 EAST, Gila & Salt River Meridian, Pima County, Arizona.
2. The type of corner and location monuments used are as follows: 2"X2"X5' WOOD POSTS.
3. The SOUTHEAST CORNER of the claim is located 1940 feet North and 4961 feet East from the Southwest Corner of Section 32, T18S, R16E, Gila & Salt River Meridian, Pima County, Arizona. The bearings of side lines are NORTH and SOUTH and the bearings of the end lines are EAST and WEST. Distances in feet between claim corners are 330 feet for end lines and 660 for side lines.

When Filed Return To:
Rosemont Copper Company
5255 East Williams Circle
Suite 1065
Tucson, Arizona 85711

LOCATION NOTICE FOR MILL SITE CLAIM

NOTICE IS HEREBY GIVEN that the RCMS-373 mill site claim
has been located by:

Rosemont Copper Company
5255 East Williams Circle
Suite 1065
Tucson, Arizona 85711



The general course of this claim is NORTH TO SOUTH and it is situated in the Rosemont Mining District in Pima County, Arizona. This claim is 660 feet in length and 330 feet in width, comprising approximately 5 acres. This claim is marked by five monuments, one at each corner and one at the location monument of each claim.

The location monument on which this notice is posted is situated within:

Section 32, Township 18 SOUTH, Range 16 EAST, Gila & Salt River Meridian, Pima County, Arizona and this claim encompasses portions of the following quarter section(s): THE SE 1/4 OF SECTION 32, T18S, R16E, Gila & Salt River Meridian, Pima County, Arizona.

The location monument is set inside the NORTHWEST corner of the claim, approximately 1 foot EAST of the WEST line of the claim and 1 foot SOUTH of the NORTH line of the claim.

The locality of this claim with reference to some natural object or permanent monument and additional information (if any) concerning its locality are as follows:

The NORTHWEST CORNER of the claim is located 1940 feet North and 4301 feet East from the Southwest Corner of Section 32, T18S, R16E, Gila & Salt River Meridian, Pima County, Arizona.

The undersigned, as agent for and on behalf of the locator, claims the ground as described above and as set forth on the attached claim map. This mill site claim is not intended to encroach on any private fee property or federal land that is not open for location. This mill site claim has been located for the purpose of appropriating nonmineral land (if any) that may lie within the boundaries of the underlying lode claim(s). This mill site claim is not intended as an abandonment of the underlying lode claim(s).

DATED AND POSTED on the ground this 13th day of SEPT, 2019.

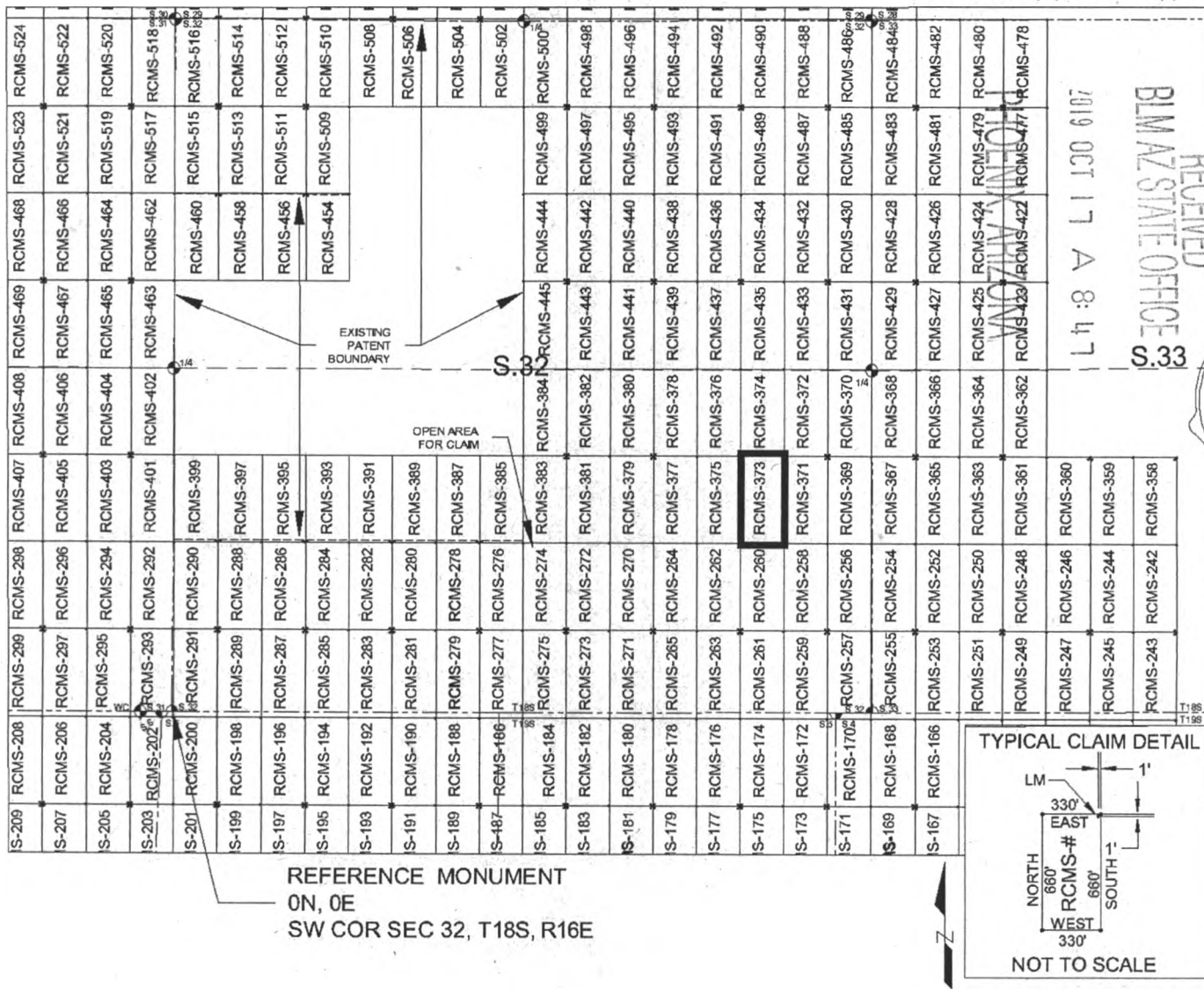
By: JOEL KARTCHNER
AGENT: Darling Geomatics

AMC45757B

When Filed Return To:
 Rosemont Copper Company
 5255 East Williams Circle
 Suite 1065
 Tucson, Arizona 85711

MILL SITE MAP

Mill Site (x) Placer ()



SCALE 1" = 1320 ft.

1. The above map depicts the RCMS-373 mill site claim, which is located in Section(s) 32, Township 18 SOUTH, Range 16 EAST, Gila & Salt River Meridian, Pima County, Arizona.
2. The type of corner and location monuments used are as follows: 2"X2"X5' WOOD POSTS.
3. The NORTHWEST CORNER of the claim is located 1940 feet North and 4301 feet East from the Southwest Corner of Section 32, T18S, R16E, Gila & Salt River Meridian, Pima County, Arizona. The bearings of side lines are NORTH and SOUTH and the bearings of the end lines are EAST and WEST. Distances in feet between claim corners are 330 feet for end lines and 660 for side lines.

AMC 457573

When Filed Return To:
Rosemont Copper Company
5255 East Williams Circle
Suite 1065
Tucson, Arizona 85711

LOCATION NOTICE FOR MILL SITE CLAIM

NOTICE IS HEREBY GIVEN that the RCMS-374 mill site claim
has been located by:

Rosemont Copper Company
5255 East Williams Circle
Suite 1065
Tucson, Arizona 85711

RECEIVED
BLM AZ STATE OFFICE
2019 OCT 17 A 8:47
PHOENIX, ARIZONA
BLM
Date
Stamp

The general course of this claim is SOUTH TO NORTH and it is situated in the Rosemont Mining District in Pima County, Arizona. This claim is 660 feet in length and 330 feet in-width, comprising approximately 5 acres. This claim is marked by five monuments, one at each corner and one at the location monument of each claim.

The location monument on which this notice is posted is situated within:
Section 32, Township 18 SOUTH, Range 16 EAST, Gila & Salt River Meridian, Pima County, Arizona and this claim encompasses portions of the following quarter section(s): THE NE 1/4 OF SECTION 32 & THE SE 1/4 OF SECTION 32, T18S, R16E, Gila & Salt River Meridian, Pima County, Arizona.


The location monument is set inside the SOUTHWEST corner of the claim, approximately 1 foot EAST of the WEST line of the claim and 1 foot NORTH of the SOUTH line of the claim.

The locality of this claim with reference to some natural object or permanent monument and additional information (if any) concerning its locality are as follows:

The SOUTHWEST CORNER of the claim is located 1940 feet North and 4301 feet East from the Southwest Corner of Section 32, T18S, R16E, Gila & Salt River Meridian, Pima County, Arizona.

The undersigned, as agent for and on behalf of the locator, claims the ground as described above and as set forth on the attached claim map. This mill site claim is not intended to encroach on any private fee property or federal land that is not open for location. This mill site claim has been located for the purpose of appropriating nonmineral land (if any) that may lie within the boundaries of the underlying lode claim(s). This mill site claim is not intended as an abandonment of the underlying lode claim(s).

DATED AND POSTED on the ground this 13th day of SEPT, 2019.

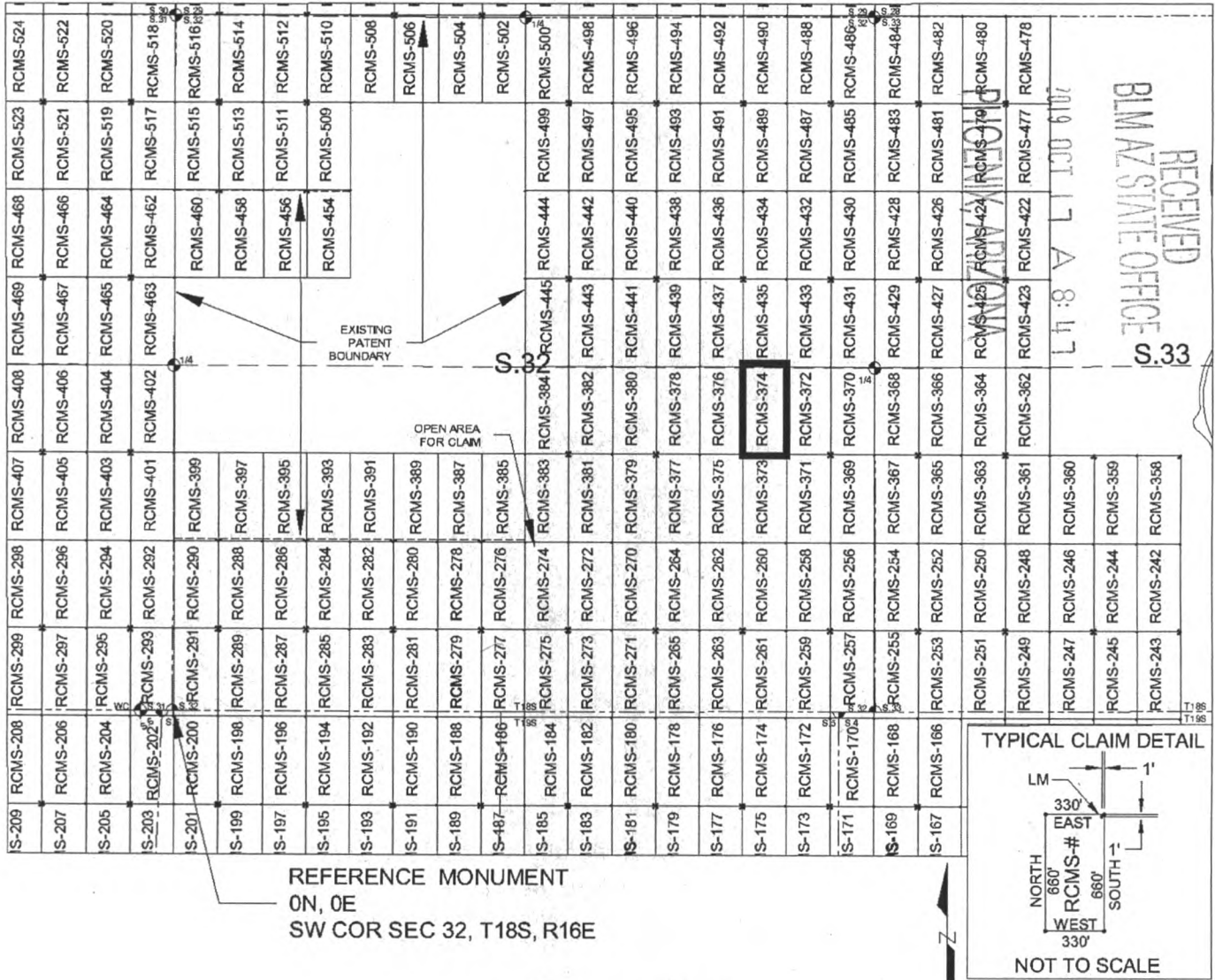
By: JOEL KARTCHNER 
AGENT: Darling Geomatics

AMG 457574

When Filed Return To:
 Rosemont Copper Company
 5255 East Williams Circle
 Suite 1065
 Tucson, Arizona 85711

MILL SITE MAP

Mill Site (x) Placer ()



SCALE 1" = 1320 ft.

1. The above map depicts the RCMS-374 mill site claim, which is located in Section(s) 32, Township 18 SOUTH, Range 16 EAST, Gila & Salt River Meridian, Pima County, Arizona.
2. The type of corner and location monuments used are as follows: 2"X2"X5' WOOD POSTS.
3. The SOUTHWEST CORNER of the claim is located 1940 feet North and 4301 feet East from the Southwest Corner of Section 32, T18S, R16E, Gila & Salt River Meridian, Pima County, Arizona. The bearings of side lines are NORTH and SOUTH and the bearings of the end lines are EAST and WEST. Distances in feet between claim corners are 330 feet for end lines and 660 for side lines.

AMC 457574

When Filed Return To:
Rosemont Copper Company
5255 East Williams Circle
Suite 1065
Tucson, Arizona 85711

LOCATION NOTICE FOR MILL SITE CLAIM

NOTICE IS HEREBY GIVEN that the RCMS-375 mill site claim
has been located by:

Rosemont Copper Company
5255 East Williams Circle
Suite 1065
Tucson, Arizona 85711

RECEIVED
BLM AZ STATE OFFICE
2019 OCT 17 A 8:47
PHOENIX, ARIZONA

BLM
Date
Stamp

The general course of this claim is NORTH TO SOUTH and it is situated in the Rosemont Mining District in Pima County, Arizona. This claim is 660 feet in length and 330 feet in width, comprising approximately 5 acres. This claim is marked by five monuments, one at each corner and one at the location monument of each claim.

The location monument on which this notice is posted is situated within:
Section 32, Township 18 SOUTH, Range 16 EAST, Gila & Salt River Meridian, Pima County, Arizona and this claim encompasses portions of the following quarter section(s): THE SE 1/4 OF SECTION 32, T18S, R16E, Gila & Salt River Meridian, Pima County, Arizona.

The location monument is set inside the NORTHEAST corner of the claim, approximately 1 foot WEST of the EAST line of the claim and 1 foot SOUTH of the NORTH line of the claim.

The locality of this claim with reference to some natural object or permanent monument and additional information (if any) concerning its locality are as follows:
The NORTHEAST CORNER of the claim is located 1940 feet North and 4301 feet East from the Southwest Corner of Section 32, T18S, R16E, Gila & Salt River Meridian, Pima County, Arizona.

The undersigned, as agent for and on behalf of the locator, claims the ground as described above and as set forth on the attached claim map. This mill site claim is not intended to encroach on any private fee property or federal land that is not open for location. This mill site claim has been located for the purpose of appropriating nonmineral land (if any) that may lie within the boundaries of the underlying lode claim(s). This mill site claim is not intended as an abandonment of the underlying lode claim(s).

DATED AND POSTED on the ground this 13th day of SEPT, 2019.

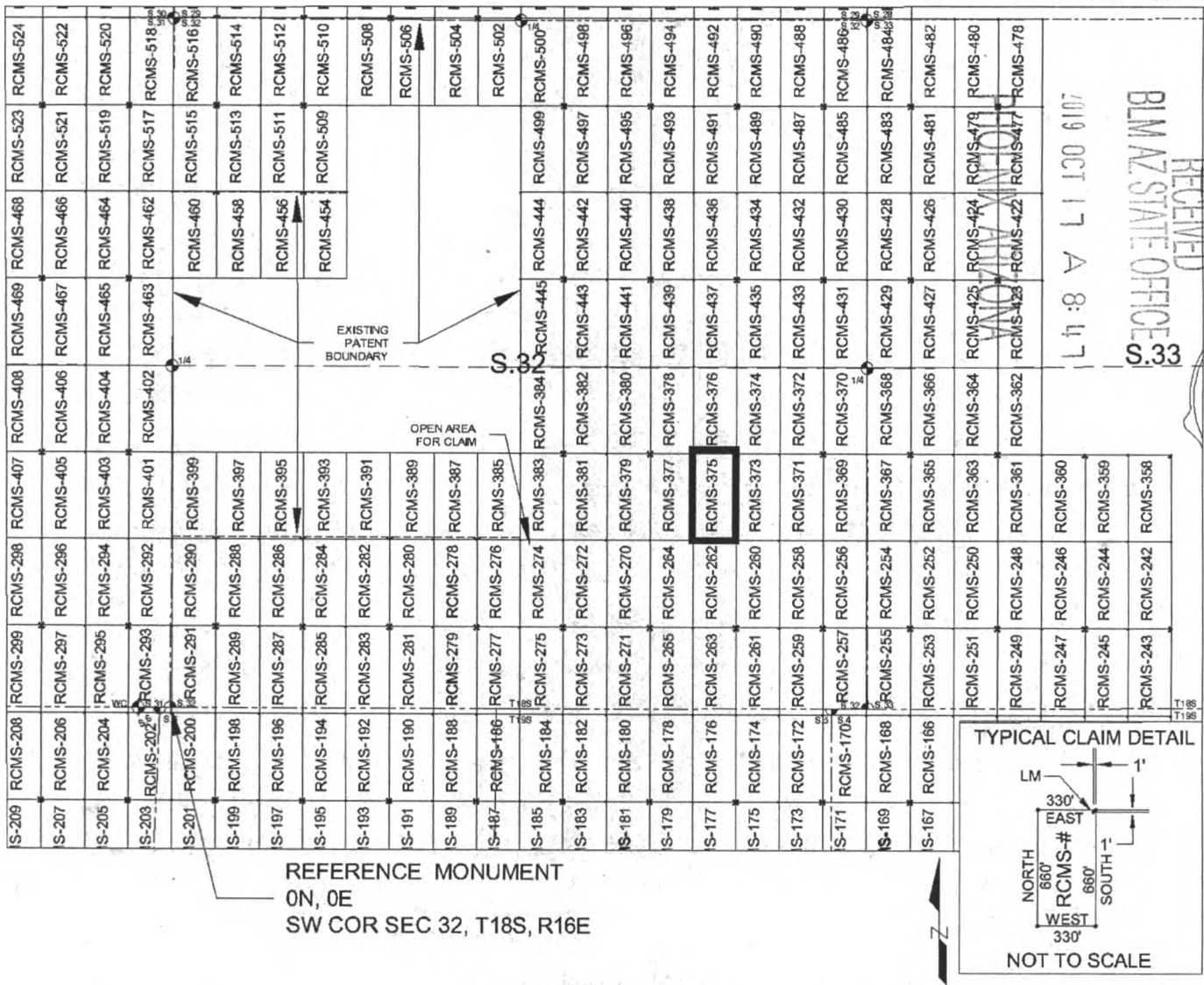
By: JOEL KARTHAUER
AGENT: Darling Geomatics

AMC 457575

When Filed Return To:
 Rosemont Copper Company
 5255 East Williams Circle
 Suite 1065
 Tucson, Arizona 85711

MILL SITE MAP

Mill Site (x) Placer ()



SCALE 1" = 1320 ft.

1. The above map depicts the RCMS-375 mill site claim, which is located in Section(s) 32, Township 18 SOUTH, Range 16 EAST, Gila & Salt River Meridian, Pima County, Arizona.
2. The type of corner and location monuments used are as follows: 2"X2"X5' WOOD POSTS.
3. The NORTHEAST CORNER of the claim is located 1940 feet North and 4301 feet East from the Southwest Corner of Section 32, T18S, R16E, Gila & Salt River Meridian, Pima County, Arizona. The bearings of side lines are NORTH and SOUTH and the bearings of the end lines are EAST and WEST. Distances in feet between claim corners are 330 feet for end lines and 660 for side lines.


AMC 457575

When Filed Return To:
Rosemont Copper Company
5255 East Williams Circle
Suite 1065
Tucson, Arizona 85711

LOCATION NOTICE FOR MILL SITE CLAIM

NOTICE IS HEREBY GIVEN that the RCMS-376 mill site claim
has been located by:

Rosemont Copper Company
5255 East Williams Circle
Suite 1065
Tucson, Arizona 85711



The general course of this claim is SOUTH TO NORTH and it is situated in the Rosemont Mining District in Pima County, Arizona. This claim is 660 feet in length and 330 feet in width, comprising approximately 5 acres. This claim is marked by five monuments, one at each corner and one at the location monument of each claim.

The location monument on which this notice is posted is situated within:

Section 32, Township 18 SOUTH, Range 16 EAST, Gila & Salt River Meridian, Pima County, Arizona and this claim encompasses portions of the following quarter section(s): THE NE 1/4 OF SECTION 32 & THE SE 1/4 OF SECTION 32, T18S, R16E, Gila & Salt River Meridian, Pima County, Arizona.

The location monument is set inside the SOUTHEAST corner of the claim, approximately 1 foot WEST of the EAST line of the claim and 1 foot NORTH of the SOUTH line of the claim.

The locality of this claim with reference to some natural object or permanent monument and additional information (if any) concerning its locality are as follows:

The SOUTHEAST CORNER of the claim is located 1940 feet North and 4301 feet East from the Southwest Corner of Section 32, T18S, R16E, Gila & Salt River Meridian, Pima County, Arizona.

The undersigned, as agent for and on behalf of the locator, claims the ground as described above and as set forth on the attached claim map. This mill site claim is not intended to encroach on any private fee property or federal land that is not open for location. This mill site claim has been located for the purpose of appropriating nonmineral land (if any) that may lie within the boundaries of the underlying lode claim(s). This mill site claim is not intended as an abandonment of the underlying lode claim(s).

DATED AND POSTED on the ground this 13th day of SEPT, 2019.

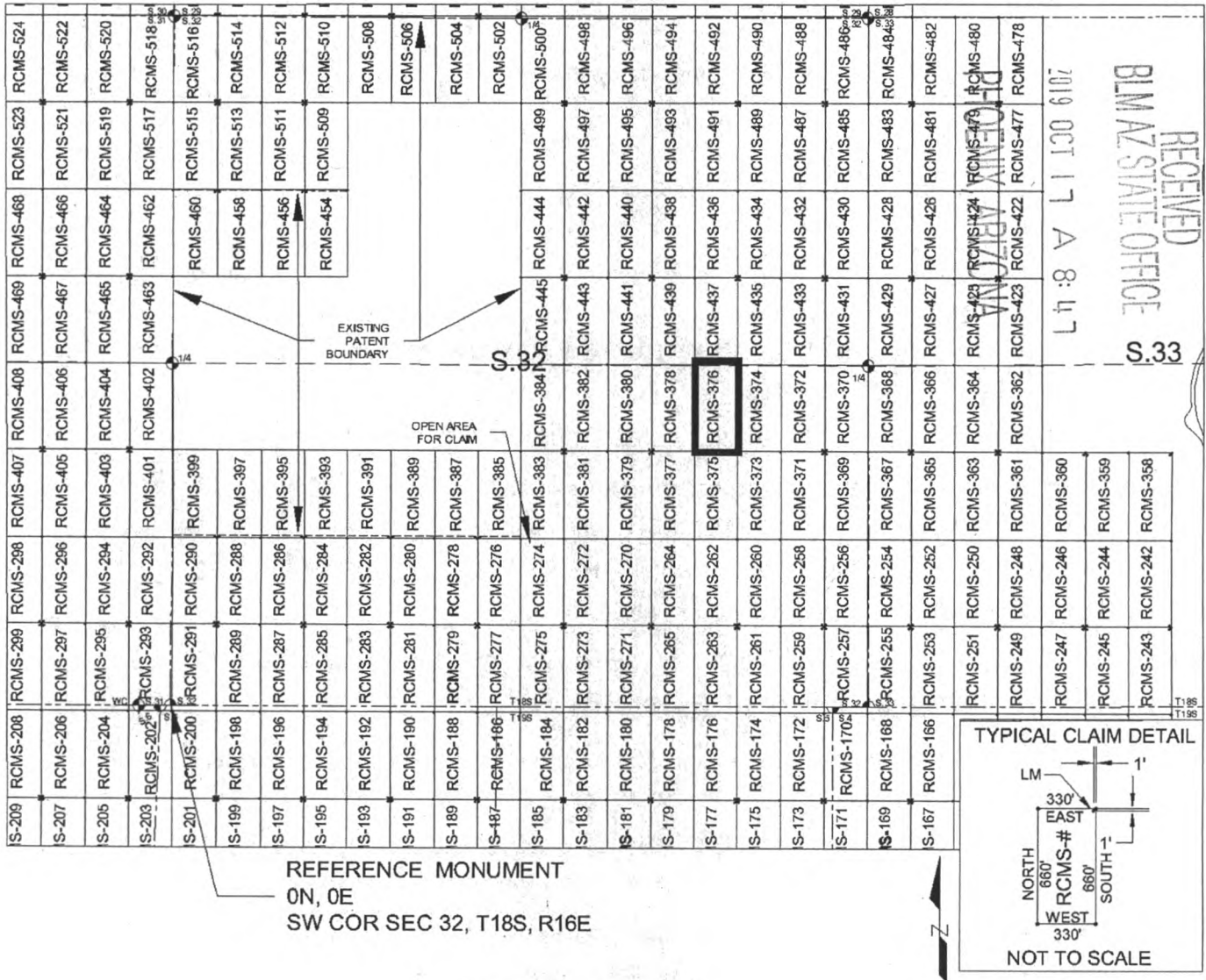
By: JOEL KARTNER
AGENT: Darling Geomatics

AMC 457576

When Filed Return To:
 Rosemont Copper Company
 5255 East Williams Circle
 Suite 1065
 Tucson, Arizona 85711

MILL SITE MAP

Mill Site (x) Placer ()



SCALE 1" = 1320 ft.

1. The above map depicts the RCMS-376 mill site claim, which is located in Section(s) 32, Township 18 SOUTH, Range 16 EAST, Gila & Salt River Meridian, Pima County, Arizona.
2. The type of corner and location monuments used are as follows: 2"X2"X5' WOOD POSTS.
3. The SOUTHEAST CORNER of the claim is located 1940 feet North and 4301 feet East from the Southwest Corner of Section 32, T18S, R16E, Gila & Salt River Meridian, Pima County, Arizona. The bearings of side lines are NORTH and SOUTH and the bearings of the end lines are EAST and WEST. Distances in feet between claim corners are 330 feet for end lines and 660 for side lines.


AMC 457576

When Filed Return To:
Rosemont Copper Company
5255 East Williams Circle
Suite 1065
Tucson, Arizona 85711

LOCATION NOTICE FOR MILL SITE CLAIM

NOTICE IS HEREBY GIVEN that the RCMS-377 mill site claim
has been located by:

Rosemont Copper Company
5255 East Williams Circle
Suite 1065
Tucson, Arizona 85711



The general course of this claim is NORTH TO SOUTH and it is situated in the Rosemont Mining District in Pima County, Arizona. This claim is 660 feet in length and 330 feet in width, comprising approximately 5 acres. This claim is marked by five monuments, one at each corner and one at the location monument of each claim.

The location monument on which this notice is posted is situated within:
Section 32, Township 18 SOUTH, Range 16 EAST, Gila & Salt River Meridian, Pima County, Arizona and this claim encompasses portions of the following quarter section(s): THE SE 1/4 OF SECTION 32, T18S, R16E, Gila & Salt River Meridian, Pima County, Arizona.

The location monument is set inside the NORTHWEST corner of the claim, approximately 1 foot EAST of the WEST line of the claim and 1 foot SOUTH of the NORTH line of the claim.

The locality of this claim with reference to some natural object or permanent monument and additional information (if any) concerning its locality are as follows:

The NORTHWEST CORNER of the claim is located 1940 feet North and 3641 feet East from the Southwest Corner of Section 32, T18S, R16E, Gila & Salt River Meridian, Pima County, Arizona.

The undersigned, as agent for and on behalf of the locator, claims the ground as described above and as set forth on the attached claim map. This mill site claim is not intended to encroach on any private fee property or federal land that is not open for location. This mill site claim has been located for the purpose of appropriating nonmineral land (if any) that may lie within the boundaries of the underlying lode claim(s). This mill site claim is not intended as an abandonment of the underlying lode claim(s).

DATED AND POSTED on the ground this 13th day of SEPT, 2019.

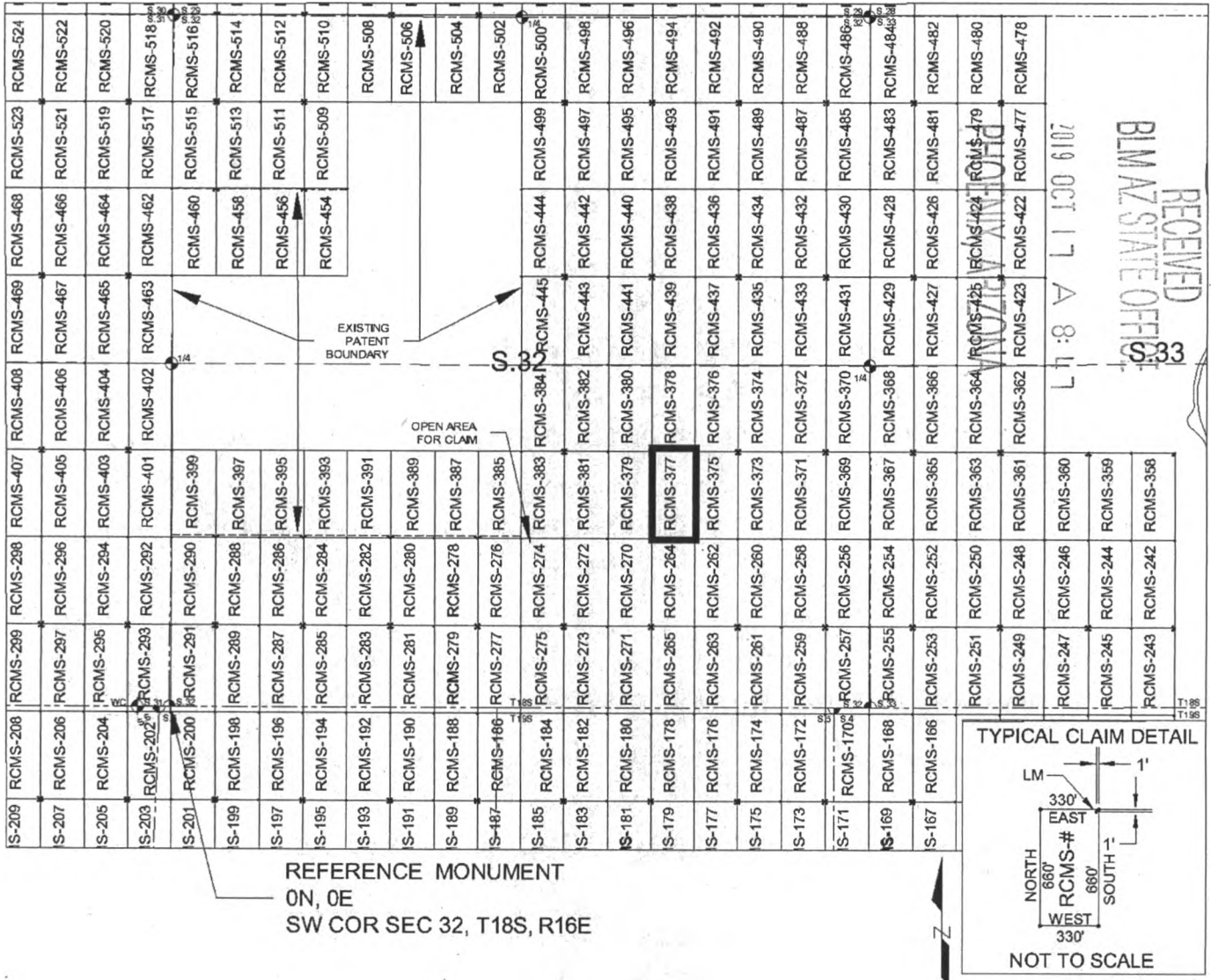
By: JOEL KARTCHNER
AGENT: Darling Geomatics

AMC 457577

When Filed Return To:
 Rosemont Copper Company
 5255 East Williams Circle
 Suite 1065
 Tucson, Arizona 85711

MILL SITE MAP

Mill Site (x) Placer ()



SCALE 1" = 1320 ft.

1. The above map depicts the RCMS-377 mill site claim, which is located in Section(s) 32, Township 18 SOUTH, Range 16 EAST, Gila & Salt River Meridian, Pima County, Arizona.
2. The type of corner and location monuments used are as follows: 2"X2"X5' WOOD POSTS.
3. The NORTHWEST CORNER of the claim is located 1940 feet North and 3641 feet East from the Southwest Corner of Section 32, T18S, R16E, Gila & Salt River Meridian, Pima County, Arizona. The bearings of side lines are NORTH and SOUTH and the bearings of the end lines are EAST and WEST. Distances in feet between claim corners are 330 feet for end lines and 660 for side lines.

AMC45757T

When Filed Return To:
Rosemont Copper Company
5255 East Williams Circle
Suite 1065
Tucson, Arizona 85711

LOCATION NOTICE FOR MILL SITE CLAIM

NOTICE IS HEREBY GIVEN that the RCMS-378 mill site claim
has been located by:

Rosemont Copper Company
5255 East Williams Circle
Suite 1065
Tucson, Arizona 85711

RECEIVED
BLM AZ STATE OFFICE
2019 OCT 17 A 8:47
PHOENIX, ARIZONA

BLM
Date
Stamp

The general course of this claim is SOUTH TO NORTH and it is situated in the Rosemont Mining District in Pima County, Arizona. This claim is 660 feet in length and 330 feet in width, comprising approximately 5 acres. This claim is marked by five monuments, one at each corner and one at the location monument of each claim.

The location monument on which this notice is posted is situated within:
Section 32, Township 18 SOUTH, Range 16 EAST, Gila & Salt River Meridian, Pima County, Arizona and this claim encompasses portions of the following quarter section(s): THE NE 1/4 OF SECTION 32 & THE SE 1/4 OF SECTION 32, T18S, R16E, Gila & Salt River Meridian, Pima County, Arizona.

The location monument is set inside the SOUTHWEST corner of the claim, approximately 1 foot EAST of the WEST line of the claim and 1 foot NORTH of the SOUTH line of the claim.

The locality of this claim with reference to some natural object or permanent monument and additional information (if any) concerning its locality are as follows:

The SOUTHWEST CORNER of the claim is located 1940 feet North and 3641 feet East from the Southwest Corner of Section 32, T18S, R16E, Gila & Salt River Meridian, Pima County, Arizona.

The undersigned, as agent for and on behalf of the locator, claims the ground as described above and as set forth on the attached claim map. This mill site claim is not intended to encroach on any private fee property or federal land that is not open for location. This mill site claim has been located for the purpose of appropriating nonmineral land (if any) that may lie within the boundaries of the underlying lode claim(s). This mill site claim is not intended as an abandonment of the underlying lode claim(s).

DATED AND POSTED on the ground this 13th day of SEPT, 2019.

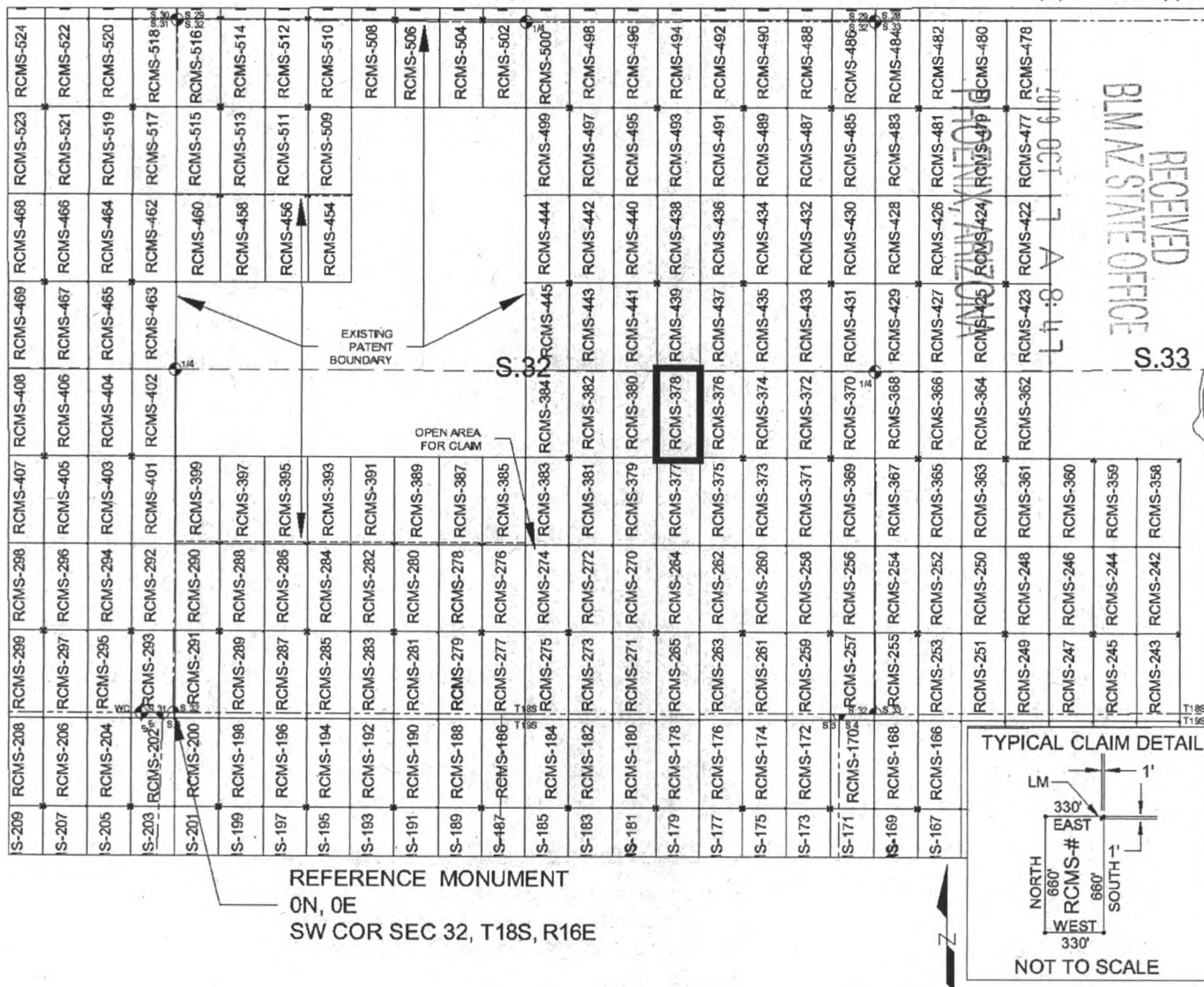
By: JOEL KARTCHNER
AGENT: Darling Geomatics

AMC 457578

When Filed Return To:
 Rosemont Copper Company
 5255 East Williams Circle
 Suite 1065
 Tucson, Arizona 85711

MILL SITE MAP

Mill Site (x) Placer ()



SCALE 1" = 1320 ft.

1. The above map depicts the RCMS-378 mill site claim, which is located in Section(s) 32, Township 18 SOUTH, Range 16 EAST, Gila & Salt River Meridian, Pima County, Arizona.
2. The type of corner and location monuments used are as follows: 2"X2"X5' WOOD POSTS.
3. The SOUTHWEST CORNER of the claim is located 1940 feet North and 3641 feet East from the Southwest Corner of Section 32, T18S, R16E, Gila & Salt River Meridian, Pima County, Arizona. The bearings of side lines are NORTH and SOUTH and the bearings of the end lines are EAST and WEST. Distances in feet between claim corners are 330 feet for end lines and 660 for side lines.


AMC 4 5 7 5 7 8

When Filed Return To:
Rosemont Copper Company
5255 East Williams Circle
Suite 1065
Tucson, Arizona 85711

LOCATION NOTICE FOR MILL SITE CLAIM

NOTICE IS HEREBY GIVEN that the RCMS-379 mill site claim
has been located by:

Rosemont Copper Company
5255 East Williams Circle
Suite 1065
Tucson, Arizona 85711



The general course of this claim is NORTH TO SOUTH and it is situated in the Rosemont Mining District in Pima County, Arizona. This claim is 660 feet in length and 330 feet in width, comprising approximately 5 acres. This claim is marked by five monuments, one at each corner and one at the location monument of each claim.

The location monument on which this notice is posted is situated within:
Section 32, Township 18 SOUTH, Range 16 EAST, Gila & Salt River Meridian, Pima County, Arizona and this claim encompasses portions of the following quarter section(s): THE SE 1/4 OF SECTION 32, T18S, R16E, Gila & Salt River Meridian, Pima County, Arizona.

The location monument is set inside the NORTHEAST corner of the claim, approximately 1 foot WEST of the EAST line of the claim and 1 foot SOUTH of the NORTH line of the claim.

The locality of this claim with reference to some natural object or permanent monument and additional information (if any) concerning its locality are as follows:

The NORTHEAST CORNER of the claim is located 1940 feet North and 3641 feet East from the Southwest Corner of Section 32, T18S, R16E, Gila & Salt River Meridian, Pima County, Arizona.

The undersigned, as agent for and on behalf of the locator, claims the ground as described above and as set forth on the attached claim map. This mill site claim is not intended to encroach on any private fee property or federal land that is not open for location. This mill site claim has been located for the purpose of appropriating nonmineral land (if any) that may lie within the boundaries of the underlying lode claim(s). This mill site claim is not intended as an abandonment of the underlying lode claim(s).

DATED AND POSTED on the ground this 13th day of SEPT, 2019.

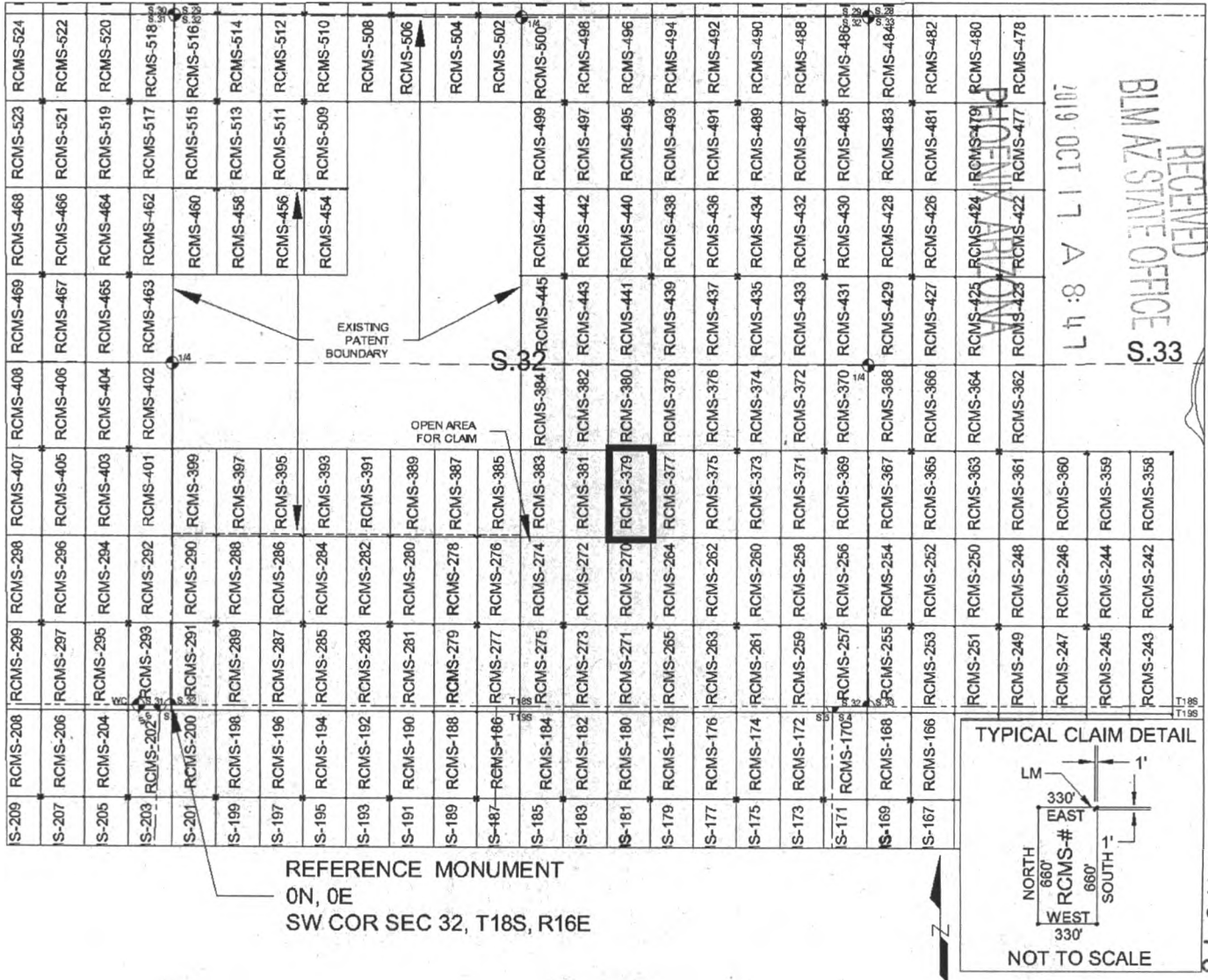
By: JOEL KARTCHNER
AGENT: Darling Geomatics

AMC 457579

When Filed Return To:
 Rosemont Copper Company
 5255 East Williams Circle
 Suite 1065
 Tucson, Arizona 85711

MILL SITE MAP

Mill Site (x) Placer ()



SCALE 1" = 1320 ft.

1. The above map depicts the RCMS-379 mill site claim, which is located in Section(s) 32, Township 18 SOUTH, Range 16 EAST, Gila & Salt River Meridian, Pima County, Arizona.
2. The type of corner and location monuments used are as follows: 2"X2"X5' WOOD POSTS.
3. The NORTHEAST CORNER of the claim is located 1940 feet North and 3641 feet East from the Southwest Corner of Section 32, T18S, R16E, Gila & Salt River Meridian, Pima County, Arizona. The bearings of side lines are NORTH and SOUTH and the bearings of the end lines are EAST and WEST. Distances in feet between claim corners are 330 feet for end lines and 660 for side lines.


AMC 457579

When Filed Return To:
Rosemont Copper Company
5255 East Williams Circle
Suite 1065
Tucson, Arizona 85711

LOCATION NOTICE FOR MILL SITE CLAIM

NOTICE IS HEREBY GIVEN that the RCMS-380 mill site claim
has been located by:

Rosemont Copper Company
5255 East Williams Circle
Suite 1065
Tucson, Arizona 85711



The general course of this claim is SOUTH TO NORTH and it is situated in the Rosemont Mining District in Pima County, Arizona. This claim is 660 feet in length and 330 feet in width, comprising approximately 5 acres. This claim is marked by five monuments, one at each corner and one at the location monument of each claim.

The location monument on which this notice is posted is situated within:
Section 32, Township 18 SOUTH, Range 16 EAST, Gila & Salt River Meridian, Pima County, Arizona and this claim encompasses portions of the following quarter section(s): THE NE 1/4 OF SECTION 32 & THE SE 1/4 OF SECTION 32, T18S, R16E, Gila & Salt River Meridian, Pima County, Arizona.

The location monument is set inside the SOUTHEAST corner of the claim, approximately 1 foot WEST of the EAST line of the claim and 1 foot NORTH of the SOUTH line of the claim.

The locality of this claim with reference to some natural object or permanent monument and additional information (if any) concerning its locality are as follows:

The SOUTHEAST CORNER of the claim is located 1940 feet North and 3641 feet East from the Southwest Corner of Section 32, T18S, R16E, Gila & Salt River Meridian, Pima County, Arizona.

The undersigned, as agent for and on behalf of the locator, claims the ground as described above and as set forth on the attached claim map. This mill site claim is not intended to encroach on any private fee property or federal land that is not open for location. This mill site claim has been located for the purpose of appropriating nonmineral land (if any) that may lie within the boundaries of the underlying lode claim(s). This mill site claim is not intended as an abandonment of the underlying lode claim(s).

DATED AND POSTED on the ground this 13th day of SEPT, 2019.

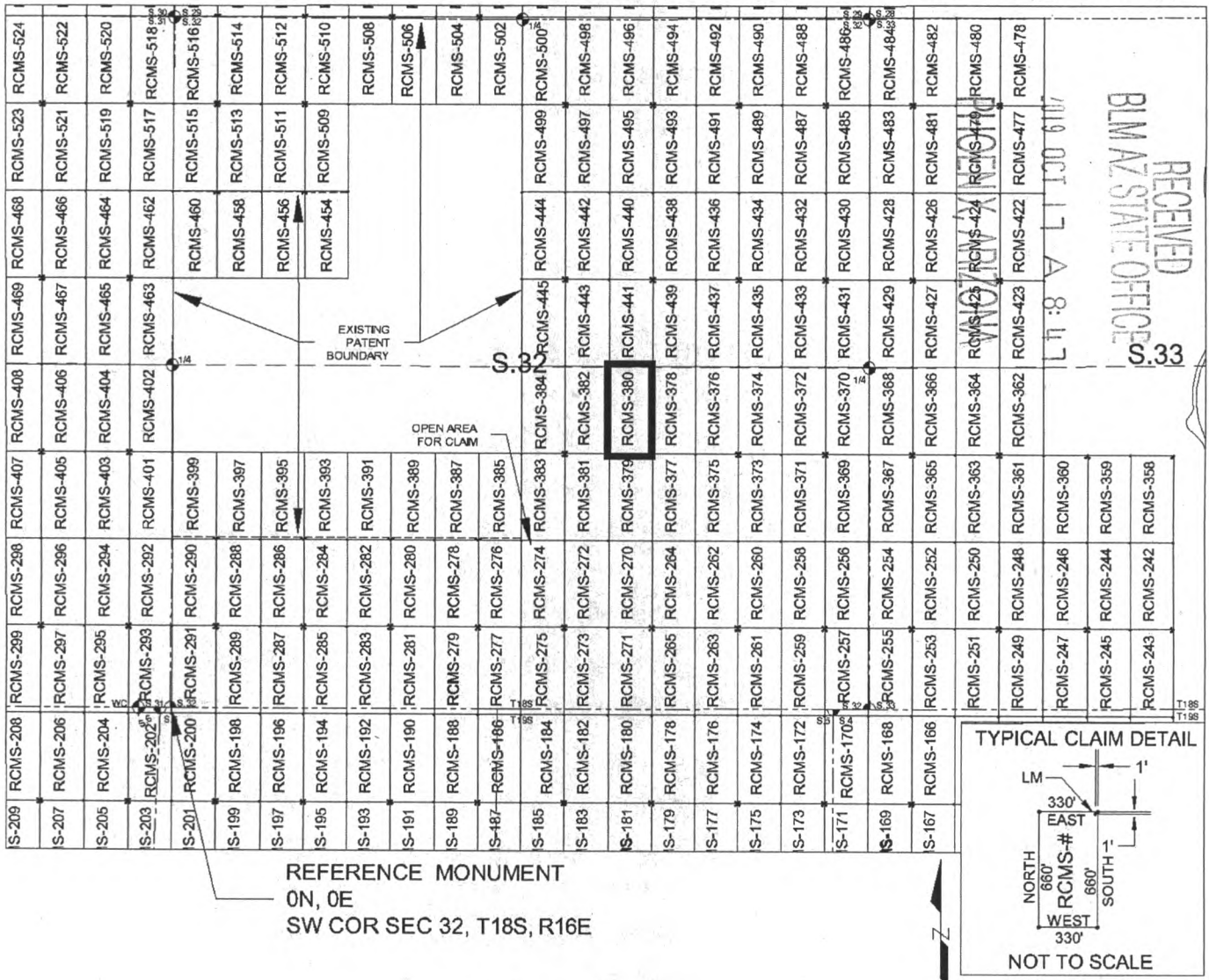
By: JOEL KARTCHNER 
AGENT: Darling Geomatics

AMC 457580

When Filed Return To:
 Rosemont Copper Company
 5255 East Williams Circle
 Suite 1065
 Tucson, Arizona 85711

MILL SITE MAP

Mill Site (x) Placer ()



SCALE 1" = 1320 ft.

1. The above map depicts the RCMS-380 mill site claim, which is located in Section(s) 32, Township 18 SOUTH, Range 16 EAST, Gila & Salt River Meridian, Pima County, Arizona.
2. The type of corner and location monuments used are as follows: 2"X2"X5' WOOD POSTS.
3. The SOUTHEAST CORNER of the claim is located 1940 feet North and 3641 feet East from the Southwest Corner of Section 32, T18S, R16E, Gila & Salt River Meridian, Pima County, Arizona. The bearings of side lines are NORTH and SOUTH and the bearings of the end lines are EAST and WEST. Distances in feet between claim corners are 330 feet for end lines and 660 for side lines.


AMC 457580

When Filed Return To:
Rosemont Copper Company
5255 East Williams Circle
Suite 1065
Tucson, Arizona 85711

LOCATION NOTICE FOR MILL SITE CLAIM

NOTICE IS HEREBY GIVEN that the RCMS-381 mill site claim
has been located by:

Rosemont Copper Company
5255 East Williams Circle
Suite 1065
Tucson, Arizona 85711



The general course of this claim is NORTH TO SOUTH and it is situated in the Rosemont Mining District in Pima County, Arizona. This claim is 660 feet in length and 330 feet in width, comprising approximately 5 acres. This claim is marked by five monuments, one at each corner and one at the location monument of each claim.

The location monument on which this notice is posted is situated within:
Section 32, Township 18 SOUTH, Range 16 EAST, Gila & Salt River Meridian, Pima County, Arizona and this claim encompasses portions of the following quarter section(s): THE SE 1/4 OF SECTION 32, T18S, R16E, Gila & Salt River Meridian, Pima County, Arizona.

The location monument is set inside the NORTHWEST corner of the claim, approximately 1 foot EAST of the WEST line of the claim and 1 foot SOUTH of the NORTH line of the claim.

The locality of this claim with reference to some natural object or permanent monument and additional information (if any) concerning its locality are as follows:

The NORTHWEST CORNER of the claim is located 1940 feet North and 2981 feet East from the Southwest Corner of Section 32, T18S, R16E, Gila & Salt River Meridian, Pima County, Arizona.

The undersigned, as agent for and on behalf of the locator, claims the ground as described above and as set forth on the attached claim map. This mill site claim is not intended to encroach on any private fee property or federal land that is not open for location. This mill site claim has been located for the purpose of appropriating nonmineral land (if any) that may lie within the boundaries of the underlying lode claim(s). This mill site claim is not intended as an abandonment of the underlying lode claim(s).

DATED AND POSTED on the ground this 13th day of SEPT, 2019.

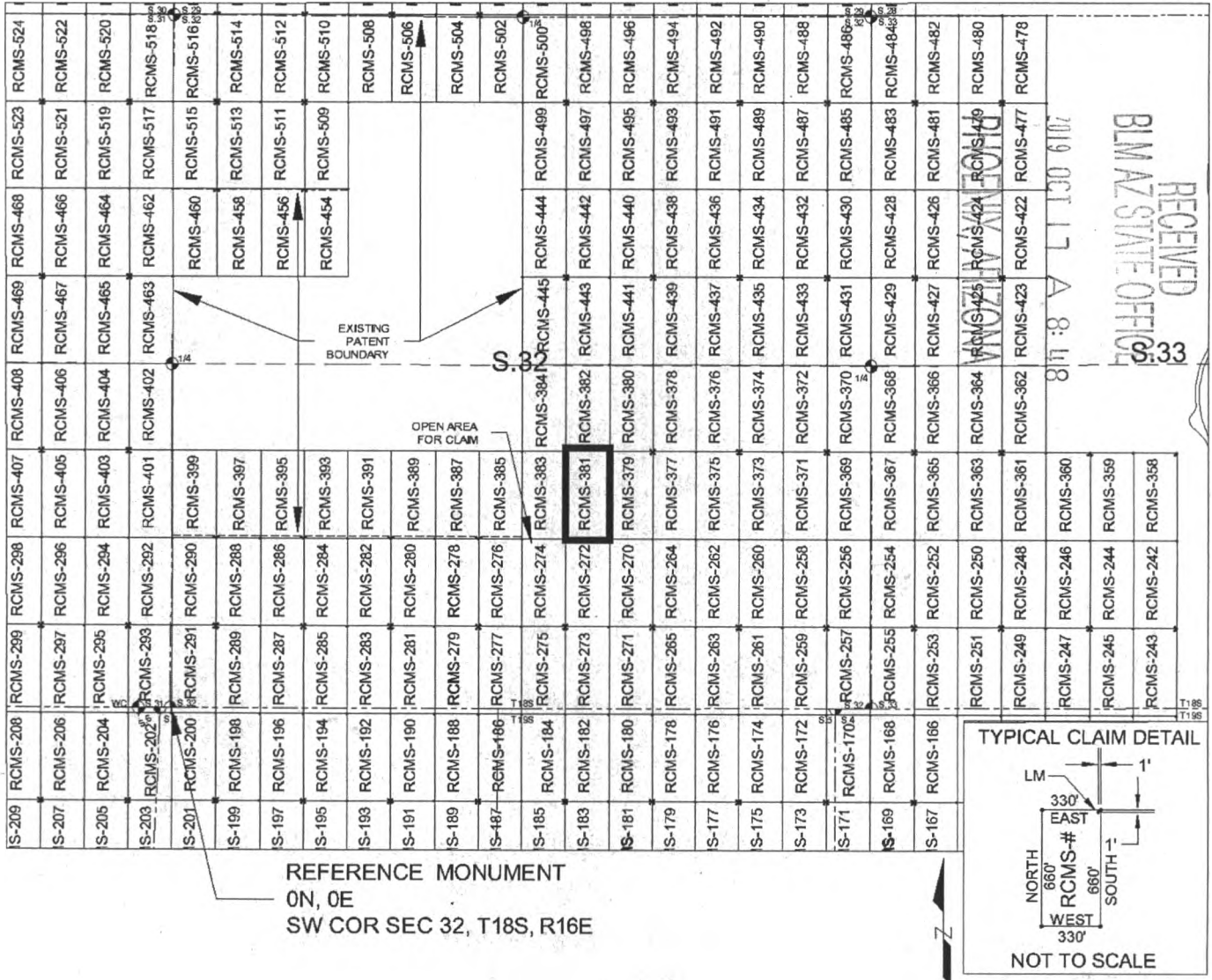
By: JOEL KARTCHNER
AGENT: Darling Geomatics

AMC 45 1581

When Filed Return To:
 Rosemont Copper Company
 5255 East Williams Circle
 Suite 1065
 Tucson, Arizona 85711

MILL SITE MAP

Mill Site (x) Placer ()



SCALE 1" = 1320 ft.

1. The above map depicts the RCMS-381 mill site claim, which is located in Section(s) 32, Township 18 SOUTH, Range 16 EAST, Gila & Salt River Meridian, Pima County, Arizona.
2. The type of corner and location monuments used are as follows: 2"X2"X5' WOOD POSTS.
3. The NORTHWEST CORNER of the claim is located 1940 feet North and 2981 feet East from the Southwest Corner of Section 32, T18S, R16E, Gila & Salt River Meridian, Pima County, Arizona. The bearings of side lines are NORTH and SOUTH and the bearings of the end lines are EAST and WEST. Distances in feet between claim corners are 330 feet for end lines and 660 for side lines.

AMC 457581

When Filed Return To:
Rosemont Copper Company
5255 East Williams Circle
Suite 1065
Tucson, Arizona 85711

LOCATION NOTICE FOR MILL SITE CLAIM

NOTICE IS HEREBY GIVEN that the RCMS-382 mill site claim
has been located by:

Rosemont Copper Company
5255 East Williams Circle
Suite 1065
Tucson, Arizona 85711

RECEIVED
BLM AZ STATE OFFICE
2019 OCT 17 A 8:48
PHOENIX, ARIZONA

BLM
Date
Stamp

The general course of this claim is SOUTH TO NORTH and it is situated in the Rosemont Mining District in Pima County, Arizona. This claim is 660 feet in length and 330 feet in width, comprising approximately 5 acres. This claim is marked by five monuments, one at each corner and one at the location monument of each claim.

The location monument on which this notice is posted is situated within:

Section 32, Township 18 SOUTH, Range 16 EAST, Gila & Salt River Meridian, Pima County, Arizona and this claim encompasses portions of the following quarter section(s): THE NE 1/4 OF SECTION 32 & THE SE 1/4 OF SECTION 32, T18S, R16E, Gila & Salt River Meridian, Pima County, Arizona.

The location monument is set inside the SOUTHWEST corner of the claim, approximately 1 foot EAST of the WEST line of the claim and 1 foot NORTH of the SOUTH line of the claim.

The locality of this claim with reference to some natural object or permanent monument and additional information (if any) concerning its locality are as follows:

The SOUTHWEST CORNER of the claim is located 1940 feet North and 2981 feet East from the Southwest Corner of Section 32, T18S, R16E, Gila & Salt River Meridian, Pima County, Arizona.

The undersigned, as agent for and on behalf of the locator, claims the ground as described above and as set forth on the attached claim map. This mill site claim is not intended to encroach on any private fee property or federal land that is not open for location. This mill site claim has been located for the purpose of appropriating nonmineral land (if any) that may lie within the boundaries of the underlying lode claim(s). This mill site claim is not intended as an abandonment of the underlying lode claim(s).

DATED AND POSTED on the ground this 13th day of SEPT, 2019.

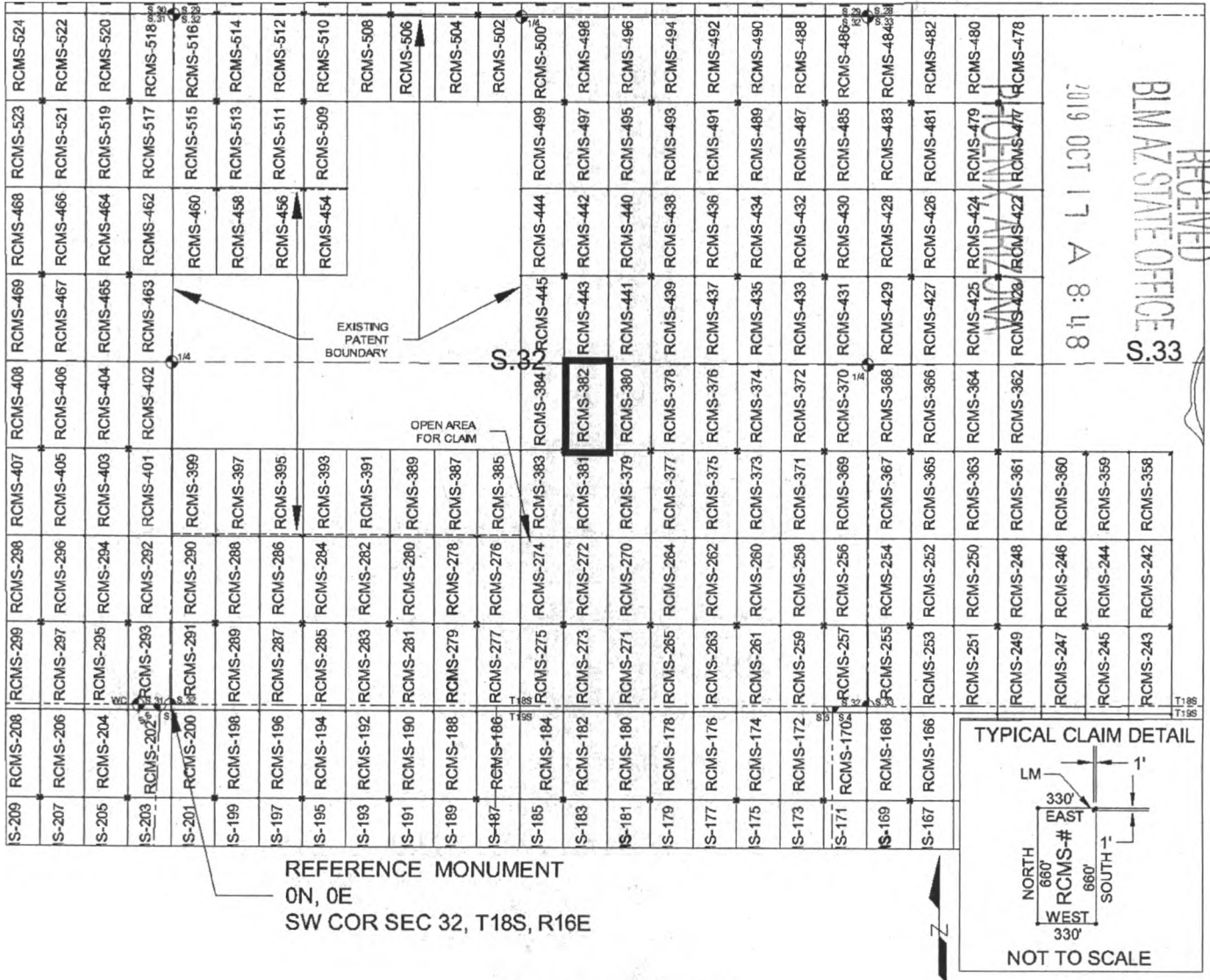
By: JOEL KARTCHNER
AGENT: Darling Geomatics

AMC457582

When Filed Return To:
 Rosemont Copper Company
 5255 East Williams Circle
 Suite 1065
 Tucson, Arizona 85711

MILL SITE MAP

Mill Site (x) Placer ()



RECEIVED
 BLM AZ STATE OFFICE S.33
 2019 OCT 17 A 8:48

AMC457582

SCALE 1" = 1320 ft.


1. The above map depicts the RCMS-382 mill site claim, which is located in Section(s) 32, Township 18 SOUTH, Range 16 EAST, Gila & Salt River Meridian, Pima County, Arizona.
2. The type of corner and location monuments used are as follows: 2"X2"X5' WOOD POSTS.
3. The SOUTHWEST CORNER of the claim is located 1940 feet North and 2981 feet East from the Southwest Corner of Section 32, T18S, R16E, Gila & Salt River Meridian, Pima County, Arizona. The bearings of side lines are NORTH and SOUTH and the bearings of the end lines are EAST and WEST. Distances in feet between claim corners are 330 feet for end lines and 660 for side lines.

When Filed Return To:
Rosemont Copper Company
5255 East Williams Circle
Suite 1065
Tucson, Arizona 85711

LOCATION NOTICE FOR MILL SITE CLAIM

NOTICE IS HEREBY GIVEN that the RCMS-383 mill site claim
has been located by:

Rosemont Copper Company
5255 East Williams Circle
Suite 1065
Tucson, Arizona 85711



The general course of this claim is NORTH TO SOUTH and it is situated in the Rosemont Mining District in Pima County, Arizona. This claim is 660 feet in length and 330 feet in width, comprising approximately 5 acres. This claim is marked by five monuments, one at each corner and one at the location monument of each claim.

The location monument on which this notice is posted is situated within:
Section 32, Township 18 SOUTH, Range 16 EAST, Gila & Salt River Meridian, Pima County, Arizona and this claim encompasses portions of the following quarter section(s): THE SE 1/4 OF SECTION 32, T18S, R16E, Gila & Salt River Meridian, Pima County, Arizona.

The location monument is set inside the NORTHEAST corner of the claim, approximately 1 foot WEST of the EAST line of the claim and 1 foot SOUTH of the NORTH line of the claim.

The locality of this claim with reference to some natural object or permanent monument and additional information (if any) concerning its locality are as follows:

The NORTHEAST CORNER of the claim is located 1940 feet North and 2981 feet East from the Southwest Corner of Section 32, T18S, R16E, Gila & Salt River Meridian, Pima County, Arizona.

The undersigned, as agent for and on behalf of the locator, claims the ground as described above and as set forth on the attached claim map. This mill site claim is not intended to encroach on any private fee property or federal land that is not open for location. This mill site claim has been located for the purpose of appropriating nonmineral land (if any) that may lie within the boundaries of the underlying lode claim(s). This mill site claim is not intended as an abandonment of the underlying lode claim(s).

AMC 457583

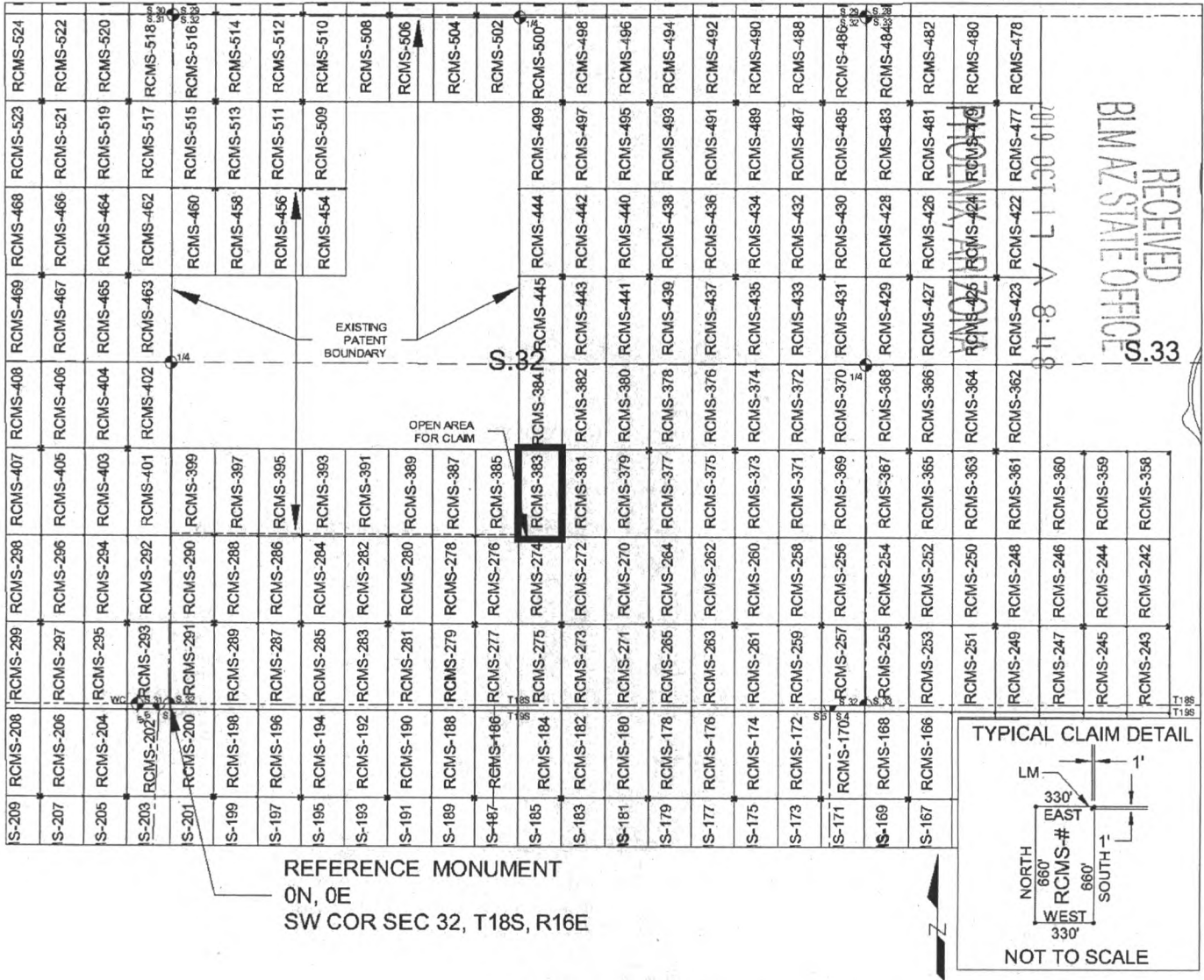
DATED AND POSTED on the ground this 13th day of SEPT, 2019.

By: JOEL KARTCHNER
AGENT: Darling Geomatics

When Filed Return To:
 Rosemont Copper Company
 5255 East Williams Circle
 Suite 1065
 Tucson, Arizona 85711

MILL SITE MAP

Mill Site (x) Placer ()



SCALE 1" = 1320 ft.

1. The above map depicts the RCMS-383 mill site claim, which is located in Section(s) 32, Township 18 SOUTH, Range 16 EAST, Gila & Salt River Meridian, Pima County, Arizona.
2. The type of corner and location monuments used are as follows: 2"X2"X5' WOOD POSTS.
3. The NORTHEAST CORNER of the claim is located 1940 feet North and 2981 feet East from the Southwest Corner of Section 32, T18S, R16E, Gila & Salt River Meridian, Pima County, Arizona. The bearings of side lines are NORTH and SOUTH and the bearings of the end lines are EAST and WEST. Distances in feet between claim corners are 330 feet for end lines and 660 for side lines.


AMC 457583

When Filed Return To:
Rosemont Copper Company
5255 East Williams Circle
Suite 1065
Tucson, Arizona 85711

LOCATION NOTICE FOR MILL SITE CLAIM

NOTICE IS HEREBY GIVEN that the RCMS-384 mill site claim
has been located by:

Rosemont Copper Company
5255 East Williams Circle
Suite 1065
Tucson, Arizona 85711



The general course of this claim is SOUTH TO NORTH and it is situated in the Rosemont Mining District in Pima County, Arizona. This claim is 660 feet in length and 330 feet in width, comprising approximately 5 acres. This claim is marked by five monuments, one at each corner and one at the location monument of each claim.

The location monument on which this notice is posted is situated within:

Section 32, Township 18 SOUTH, Range 16 EAST, Gila & Salt River Meridian, Pima County, Arizona and this claim encompasses portions of the following quarter section(s): THE NE 1/4 OF SECTION 32 & THE SE 1/4 OF SECTION 32, T18S, R16E, Gila & Salt River Meridian, Pima County, Arizona.


The location monument is set inside the SOUTHEAST corner of the claim, approximately 1 foot WEST of the EAST line of the claim and 1 foot NORTH of the SOUTH line of the claim.

The locality of this claim with reference to some natural object or permanent monument and additional information (if any) concerning its locality are as follows:

The SOUTHEAST CORNER of the claim is located 1940 feet North and 2981 feet East from the Southwest Corner of Section 32, T18S, R16E, Gila & Salt River Meridian, Pima County, Arizona.

The undersigned, as agent for and on behalf of the locator, claims the ground as described above and as set forth on the attached claim map. This mill site claim is not intended to encroach on any private fee property or federal land that is not open for location. This mill site claim has been located for the purpose of appropriating nonmineral land (if any) that may lie within the boundaries of the underlying lode claim(s). This mill site claim is not intended as an abandonment of the underlying lode claim(s).

DATED AND POSTED on the ground this 13th day of SEPT, 2019.

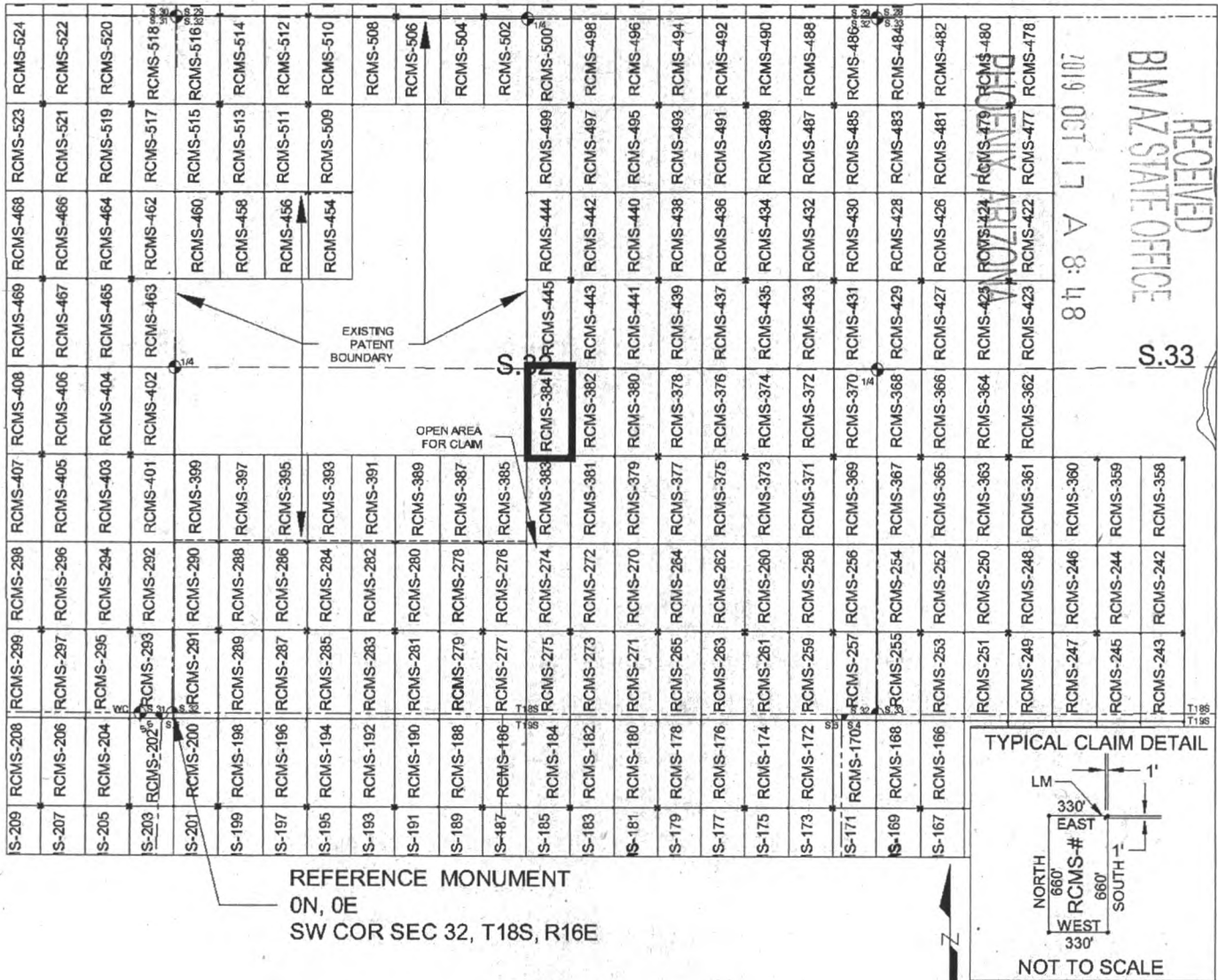
By: JOEL KWARTCHNER 
AGENT: Darling Geomatics

AMC 4571584

When Filed Return To:
 Rosemont Copper Company
 5255 East Williams Circle
 Suite 1065
 Tucson, Arizona 85711

MILL SITE MAP

Mill Site (x) Placer ()



SCALE 1" = 1320 ft.

1. The above map depicts the RCMS-384 mill site claim, which is located in Section(s) 32, Township 18 SOUTH, Range 16 EAST, Gila & Salt River Meridian, Pima County, Arizona.
2. The type of corner and location monuments used are as follows: 2"X2"X5' WOOD POSTS.
3. The SOUTHEAST CORNER of the claim is located 1940 feet North and 2981 feet East from the Southwest Corner of Section 32, T18S, R16E, Gila & Salt River Meridian, Pima County, Arizona. The bearings of side lines are NORTH and SOUTH and the bearings of the end lines are EAST and WEST. Distances in feet between claim corners are 330 feet for end lines and 660 for side lines.


AMC457584

When Filed Return To:
Rosemont Copper Company
5255 East Williams Circle
Suite 1065
Tucson, Arizona 85711

LOCATION NOTICE FOR MILL SITE CLAIM

NOTICE IS HEREBY GIVEN that the RCMS-385 mill site claim
has been located by:

Rosemont Copper Company
5255 East Williams Circle
Suite 1065
Tucson, Arizona 85711



The general course of this claim is SOUTH TO NORTH and it is situated in the Rosemont Mining District in Pima County, Arizona. This claim is 660 feet in length and 330 feet in width, comprising approximately 5 acres. This claim is marked by five monuments, one at each corner and one at the location monument of each claim.

The location monument on which this notice is posted is situated within:

Section 32, Township 18 SOUTH, Range 16 EAST, Gila & Salt River Meridian, Pima County, Arizona and this claim encompasses portions of the following quarter section(s): THE SW 1/4 OF SECTION 32 & THE SE 1/4 OF SECTION 32, T18S, R16E, Gila & Salt River Meridian, Pima County, Arizona.

The location monument is set inside the SOUTHWEST corner of the claim, approximately 1 foot EAST of the WEST line of the claim and 1 foot NORTH of the SOUTH line of the claim.

The locality of this claim with reference to some natural object or permanent monument and additional information (if any) concerning its locality are as follows:

The SOUTHWEST CORNER of the claim is located 1280 feet North and 2321 feet East from the Southwest Corner of Section 32, T18S, R16E, Gila & Salt River Meridian, Pima County, Arizona.

The undersigned, as agent for and on behalf of the locator, claims the ground as described above and as set forth on the attached claim map. This mill site claim is not intended to encroach on any private fee property or federal land that is not open for location. This mill site claim has been located for the purpose of appropriating nonmineral land (if any) that may lie within the boundaries of the underlying lode claim(s). This mill site claim is not intended as an abandonment of the underlying lode claim(s).

DATED AND POSTED on the ground this 3rd day of October, 2019.

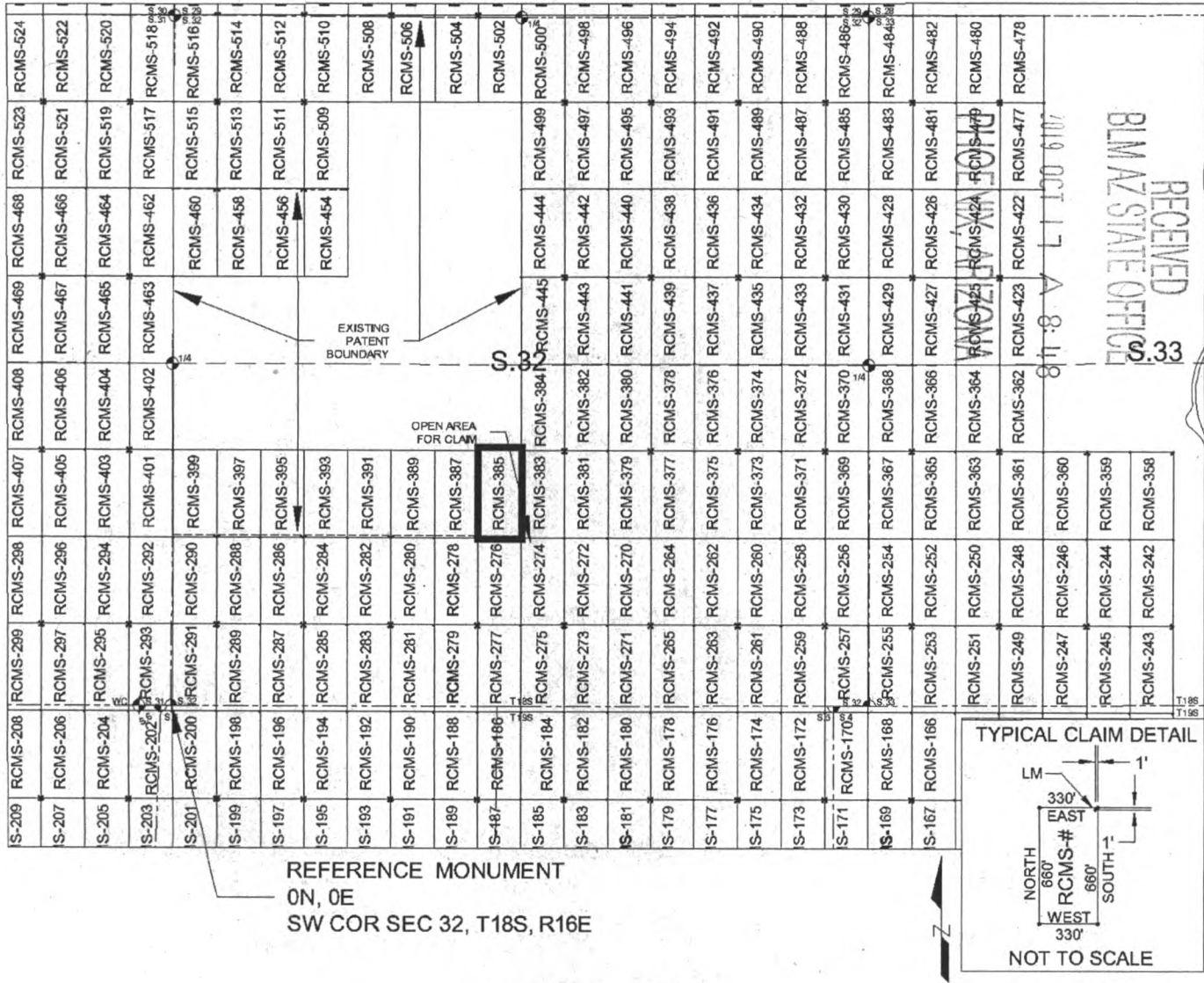
By: *Darling Geomatics*
AGENT: Darling Geomatics

AMC 457585

When Filed Return To:
 Rosemont Copper Company
 5255 East Williams Circle
 Suite 1065
 Tucson, Arizona 85711

MILL SITE MAP

Mill Site (x) Placer ()



SCALE 1" = 1320 ft.

1. The above map depicts the RCMS-385 mill site claim, which is located in Section(s) 32, Township 18 SOUTH, Range 16 EAST, Gila & Salt River Meridian, Pima County, Arizona.
2. The type of corner and location monuments used are as follows: 2"X2"X5' WOOD POSTS.
3. The SOUTHWEST CORNER of the claim is located 1280 feet North and 2321 feet East from the Southwest Corner of Section 32, T18S, R16E, Gila & Salt River Meridian, Pima County, Arizona. The bearings of side lines are NORTH and SOUTH and the bearings of the end lines are EAST and WEST. Distances in feet between claim corners are 330 feet for end lines and 660 for side lines.

AMC457585

When Filed Return To:
Rosemont Copper Company
5255 East Williams Circle
Suite 1065
Tucson, Arizona 85711

LOCATION NOTICE FOR MILL SITE CLAIM

NOTICE IS HEREBY GIVEN that the RCMS-386 mill site claim
has been located by:

Rosemont Copper Company
5255 East Williams Circle
Suite 1065
Tucson, Arizona 85711



The general course of this claim is NORTH TO SOUTH and it is situated in the Rosemont Mining District in Pima County, Arizona. This claim is 330 feet in length and 330 feet in width, comprising approximately 2.5 acres. This claim is marked by five monuments, one at each corner and one at the location monument of each claim.

The location monument on which this notice is posted is situated within:

Section 19, Township 18 SOUTH, Range 16 EAST, Gila & Salt River Meridian, Pima County, Arizona and this claim encompasses portions of the following quarter section(s): THE SW 1/4 OF SECTION 19, T18S, R16E, Gila & Salt River Meridian, Pima County, Arizona.

The location monument is set inside the NORTHEAST corner of the claim, approximately 1 foot WEST of the EAST line of the claim and 1 foot SOUTH of the NORTH line of the claim.

The locality of this claim with reference to some natural object or permanent monument and additional information (if any) concerning its locality are as follows:

The NORTHEAST CORNER of the claim is located 2654 feet North and 4622 feet West from the Southwest Corner of Section 20, T18S, R16E, Gila & Salt River Meridian, Pima County, Arizona.

The undersigned, as agent for and on behalf of the locator, claims the ground as described above and as set forth on the attached claim map. This mill site claim is not intended to encroach on any private fee property or federal land that is not open for location. This mill site claim has been located for the purpose of appropriating nonmineral land (if any) that may lie within the boundaries of the underlying lode claim(s). This mill site claim is not intended as an abandonment of the underlying lode claim(s).

DATED AND POSTED on the ground this 1 day of October, 2019.

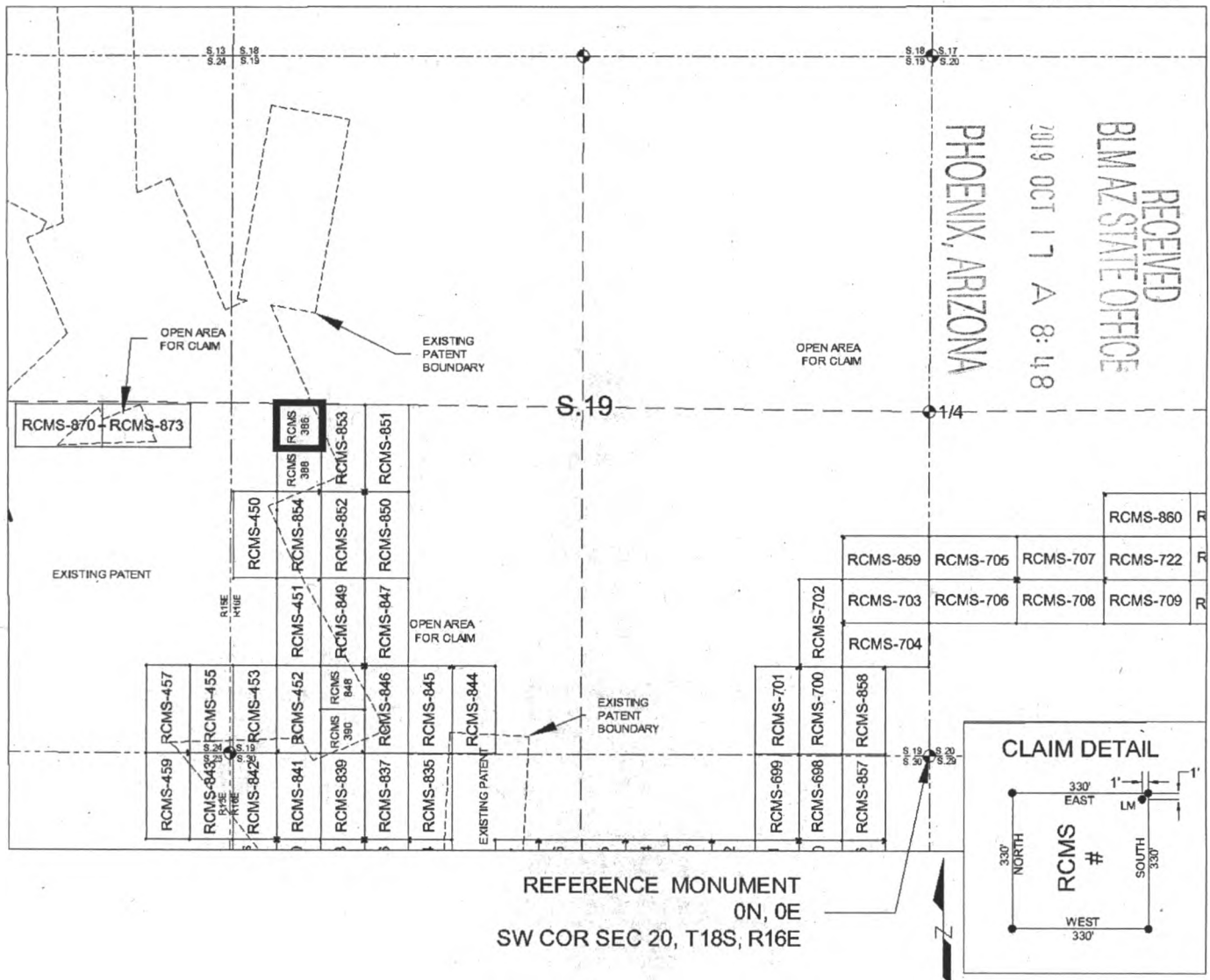
By: [Signature]
AGENT: Darling Geomatics

AMC457586

When Filed Return To:
 Rosemont Copper Company
 5255 East Williams Circle
 Suite 1065
 Tucson, Arizona 85711

MILL SITE MAP

Mill Site (x) Placer ()



SCALE 1" = 1320 ft.

1. The above map depicts the RCMS-386 mill site claim, which is located in Section(s) 19, Township 18 SOUTH, Range 16 EAST, Gila & Salt River Meridian, Pima County, Arizona.
2. The type of corner and location monuments used are as follows: 2"X2"X5' WOOD POSTS.
3. The NORTHEAST CORNER of the claim is located 2654 feet North and 4622 feet West from the Southwest Corner of Section 20, T18S, R16E, Gila & Salt River Meridian, Pima County, Arizona. The bearings of side lines are NORTH and SOUTH and the bearings of the end lines are EAST and WEST. Distances in feet between claim corners are 330 feet for end lines and 330 for side lines.


AMC 451586

When Filed Return To:
Rosemont Copper Company
5255 East Williams Circle
Suite 1065
Tucson, Arizona 85711

LOCATION NOTICE FOR MILL SITE CLAIM

NOTICE IS HEREBY GIVEN that the RCMS-387 mill site claim
has been located by:

Rosemont Copper Company
5255 East Williams Circle
Suite 1065
Tucson, Arizona 85711



The general course of this claim is SOUTH TO NORTH and it is situated in the Rosemont Mining District in Pima County, Arizona. This claim is 660 feet in length and 330 feet in width, comprising approximately 5 acres. This claim is marked by five monuments, one at each corner and one at the location monument of each claim.

The location monument on which this notice is posted is situated within:

Section 32, Township 18 SOUTH, Range 16 EAST, Gila & Salt River Meridian, Pima County, Arizona and this claim encompasses portions of the following quarter section(s): THE SW 1/4 OF SECTION 32, T18S, R16E, Gila & Salt River Meridian, Pima County, Arizona.

The location monument is set inside the SOUTHEAST corner of the claim, approximately 1 foot WEST of the EAST line of the claim and 1 foot NORTH of the SOUTH line of the claim.

The locality of this claim with reference to some natural object or permanent monument and additional information (if any) concerning its locality are as follows:

The SOUTHEAST CORNER of the claim is located 1280 feet North and 2321 feet East from the Southwest Corner of Section 32, T18S, R16E, Gila & Salt River Meridian, Pima County, Arizona.

The undersigned, as agent for and on behalf of the locator, claims the ground as described above and as set forth on the attached claim map. This mill site claim is not intended to encroach on any private fee property or federal land that is not open for location. This mill site claim has been located for the purpose of appropriating nonmineral land (if any) that may lie within the boundaries of the underlying lode claim(s). This mill site claim is not intended as an abandonment of the underlying lode claim(s).

DATED AND POSTED on the ground this 31st day of October, 2019.

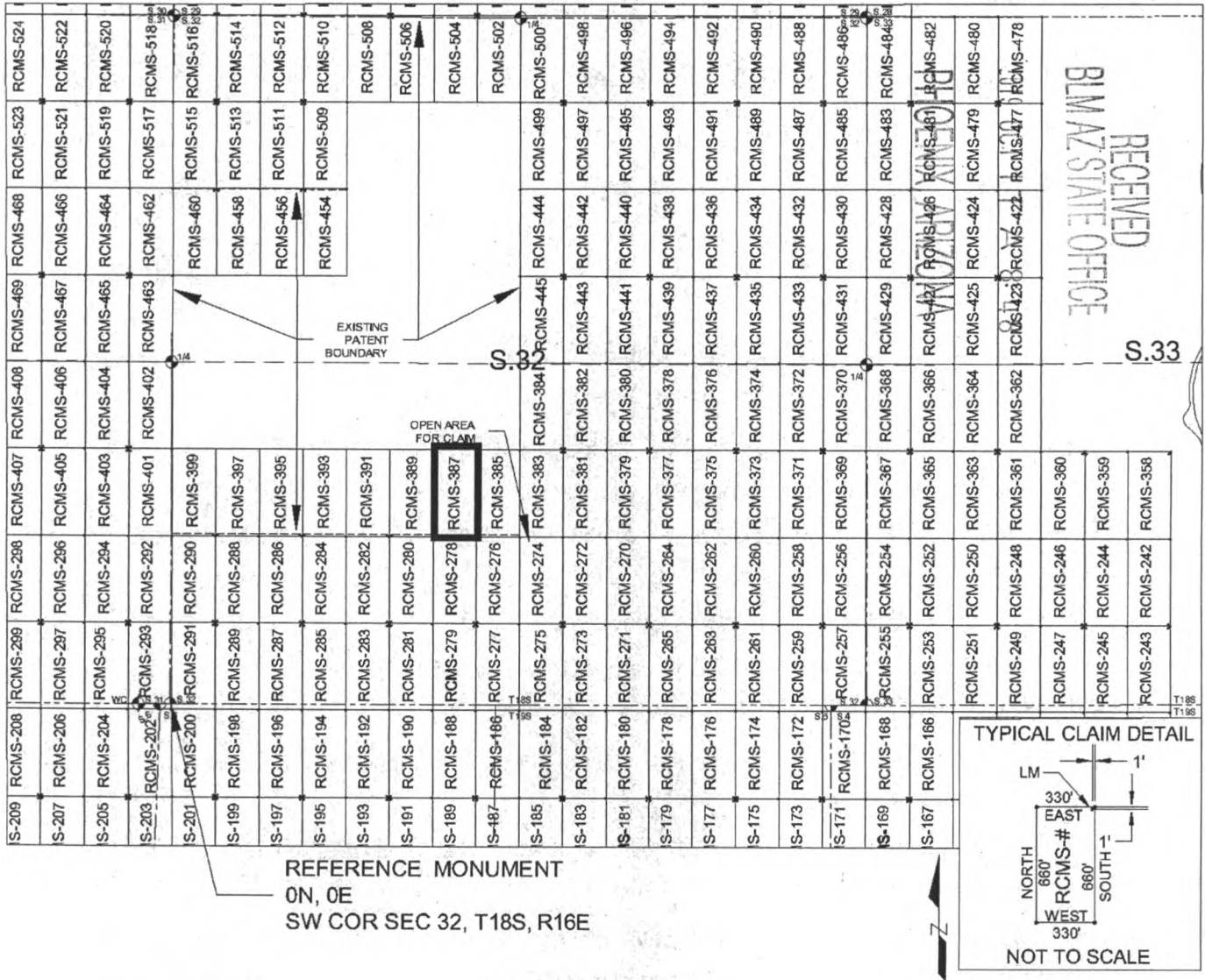
By: *Lucinda Darling*
AGENT: Darling Geomatics

AMC457587

When Filed Return To:
 Rosemont Copper Company
 5255 East Williams Circle
 Suite 1065
 Tucson, Arizona 85711

MILL SITE MAP

Mill Site (x) Placer ()



SCALE 1" = 1320 ft.

1. The above map depicts the RCMS-387 mill site claim, which is located in Section(s) 32, Township 18 SOUTH, Range 16 EAST, Gila & Salt River Meridian, Pima County, Arizona.
2. The type of corner and location monuments used are as follows: 2"X2"X5' WOOD POSTS.
3. The SOUTHEAST CORNER of the claim is located 1280 feet North and 2321 feet East from the Southwest Corner of Section 32, T18S, R16E, Gila & Salt River Meridian, Pima County, Arizona. The bearings of side lines are NORTH and SOUTH and the bearings of the end lines are EAST and WEST. Distances in feet between claim corners are 330 feet for end lines and 660 for side lines.


AHC457587

When Filed Return To:
Rosemont Copper Company
5255 East Williams Circle
Suite 1065
Tucson, Arizona 85711

LOCATION NOTICE FOR MILL SITE CLAIM

NOTICE IS HEREBY GIVEN that the RCMS-388 mill site claim
has been located by:

Rosemont Copper Company
5255 East Williams Circle
Suite 1065
Tucson, Arizona 85711



The general course of this claim is SOUTH TO NORTH and it is situated in the Rosemont Mining District in Pima County, Arizona. This claim is 330 feet in length and 330 feet in width, comprising approximately 2.5 acres. This claim is marked by five monuments, one at each corner and one at the location monument of each claim.

The location monument on which this notice is posted is situated within:

Section 19, Township 18 SOUTH, Range 16 EAST, Gila & Salt River Meridian, Pima County, Arizona and this claim encompasses portions of the following quarter section(s): THE SW 1/4 OF SECTION 19, T18S, R16E, Gila & Salt River Meridian, Pima County, Arizona.

The location monument is set inside the SOUTHEAST corner of the claim, approximately 1 foot WEST of the EAST line of the claim and 1 foot NORTH of the SOUTH line of the claim.

The locality of this claim with reference to some natural object or permanent monument and additional information (if any) concerning its locality are as follows:

The SOUTHEAST CORNER of the claim is located 1994 feet North and 4622 feet West from the Southwest Corner of Section 20, T18S, R16E, Gila & Salt River Meridian, Pima County, Arizona.

The undersigned, as agent for and on behalf of the locator, claims the ground as described above and as set forth on the attached claim map. This mill site claim is not intended to encroach on any private fee property or federal land that is not open for location. This mill site claim has been located for the purpose of appropriating nonmineral land (if any) that may lie within the boundaries of the underlying lode claim(s). This mill site claim is not intended as an abandonment of the underlying lode claim(s).

DATED AND POSTED on the ground this 1 day of October, 2019.

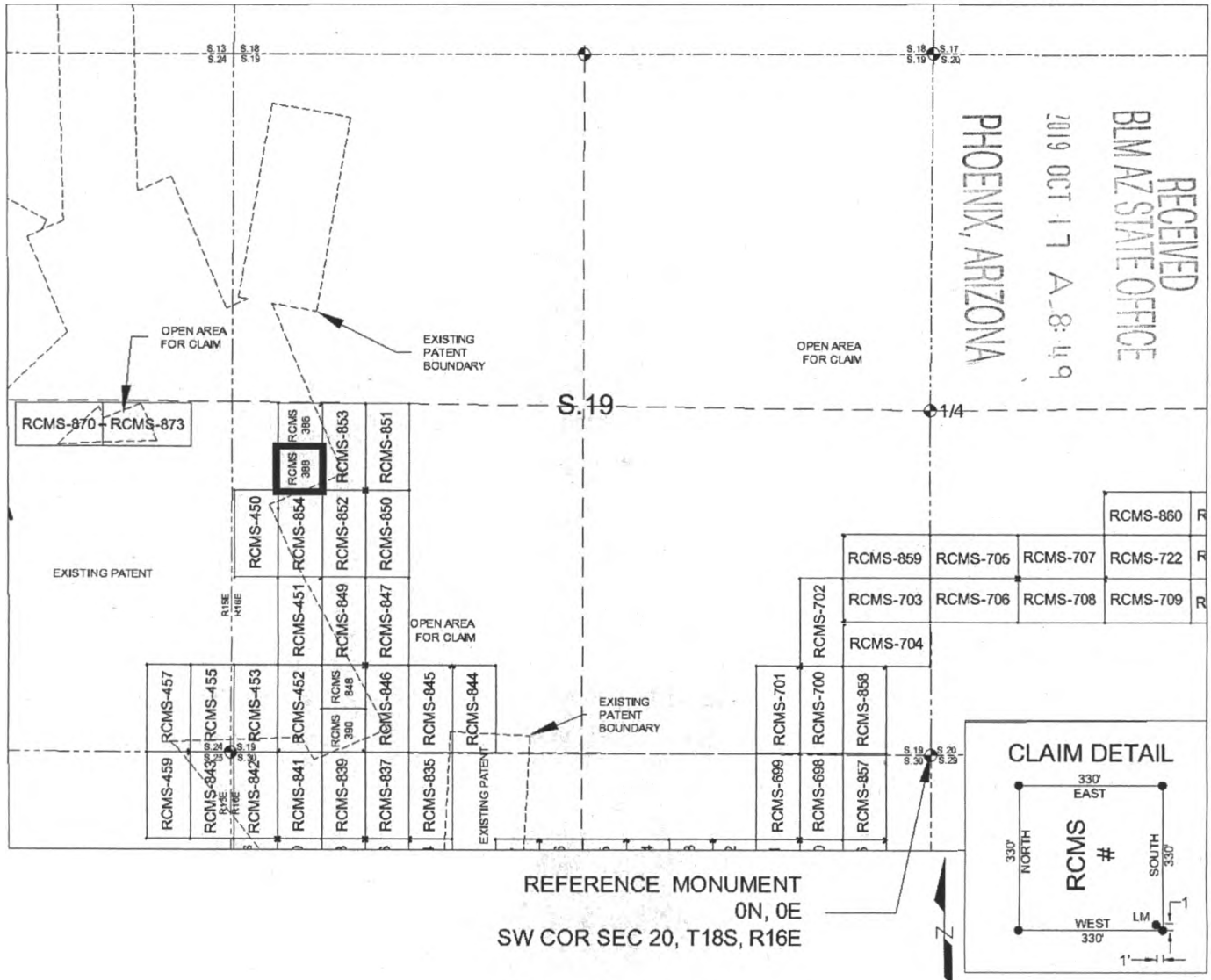
By: Jesse Taylor
AGENT: Darling Geomatics

AMC 457588

When Filed Return To:
 Rosemont Copper Company
 5255 East Williams Circle
 Suite 1065
 Tucson, Arizona 85711

MILL SITE MAP

Mill Site (x) Placer ()



SCALE 1" = 1320 ft.

1. The above map depicts the RCMS-388 mill site claim, which is located in Section(s) 19, Township 18 SOUTH, Range 16 EAST, Gila & Salt River Meridian, Pima County, Arizona.
2. The type of corner and location monuments used are as follows: 2"X2"X5' WOOD POSTS.
3. The SOUTHEAST CORNER of the claim is located 1994 feet North and 4622 feet West from the Southwest Corner of Section 20, T18S, R16E, Gila & Salt River Meridian, Pima County, Arizona. The bearings of side lines are NORTH and SOUTH and the bearings of the end lines are EAST and WEST. Distances in feet between claim corners are 330 feet for end lines and 330 for side lines.

When Filed Return To:
Rosemont Copper Company
5255 East Williams Circle
Suite 1065
Tucson, Arizona 85711

LOCATION NOTICE FOR MILL SITE CLAIM

NOTICE IS HEREBY GIVEN that the RCMS-389 mill site claim
has been located by:

Rosemont Copper Company
5255 East Williams Circle
Suite 1065
Tucson, Arizona 85711

RECEIVED
BLM AZ STATE OFFICE
2019 OCT 17 A 8:49
PHOENIX, ARIZONA

BLM
Date
Stamp

The general course of this claim is SOUTH TO NORTH and it is situated in the Rosemont Mining District in Pima County, Arizona. This claim is 660 feet in length and 330 feet in width, comprising approximately 5 acres. This claim is marked by five monuments, one at each corner and one at the location monument of each claim.

The location monument on which this notice is posted is situated within:
Section 32, Township 18 SOUTH, Range 16 EAST, Gila & Salt River Meridian, Pima County, Arizona and this claim encompasses portions of the following quarter section(s): THE SW 1/4 OF SECTION 32, T18S, R16E, Gila & Salt River Meridian, Pima County, Arizona.

The location monument is set inside the SOUTHWEST corner of the claim, approximately 1 foot EAST of the WEST line of the claim and 1 foot NORTH of the SOUTH line of the claim.

The locality of this claim with reference to some natural object or permanent monument and additional information (if any) concerning its locality are as follows:

The SOUTHWEST CORNER of the claim is located 1280 feet North and 1661 feet East from the Southwest Corner of Section 32, T18S, R16E, Gila & Salt River Meridian, Pima County, Arizona.

The undersigned, as agent for and on behalf of the locator, claims the ground as described above and as set forth on the attached claim map. This mill site claim is not intended to encroach on any private fee property or federal land that is not open for location. This mill site claim has been located for the purpose of appropriating nonmineral land (if any) that may lie within the boundaries of the underlying lode claim(s). This mill site claim is not intended as an abandonment of the underlying lode claim(s).

DATED AND POSTED on the ground this 3rd day of October, 2019.

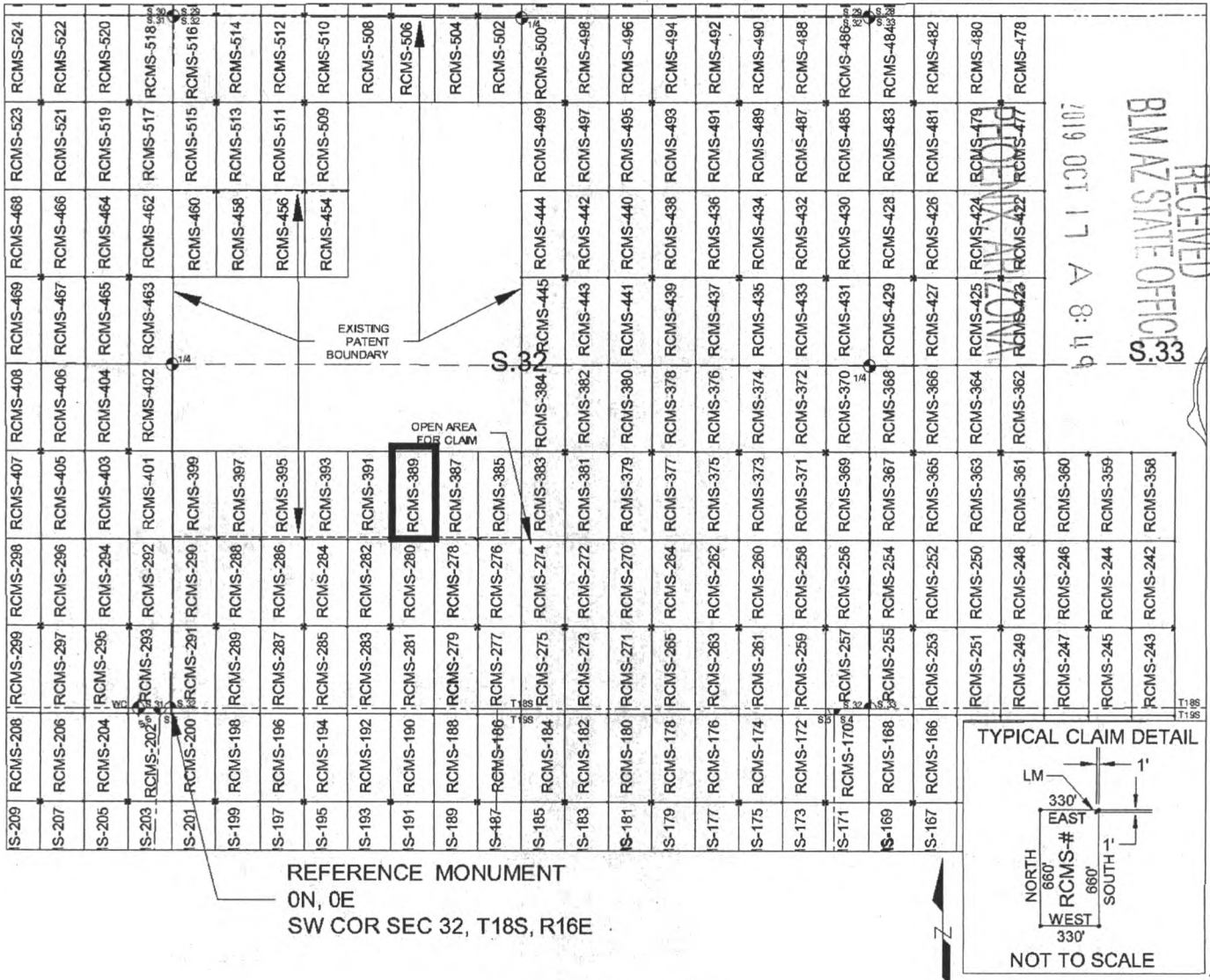
By: [Signature]
AGENT: Darling Geomatics

AM 9 4 5 7 5 9 9

When Filed Return To:
 Rosemont Copper Company
 5255 East Williams Circle
 Suite 1065
 Tucson, Arizona 85711

MILL SITE MAP

Mill Site (x) Placer ()



SCALE 1" = 1320 ft.

1. The above map depicts the RCMS-389 mill site claim, which is located in Section(s) 32, Township 18 SOUTH Range 16 EAST, Gila & Salt River Meridian, Pima County, Arizona.
2. The type of corner and location monuments used are as follows: 2"X2"X5' WOOD POSTS.
3. The SOUTHWEST CORNER of the claim is located 1280 feet North and 1661 feet East from the Southwest Corner of Section 32, T18S, R16E, Gila & Salt River Meridian, Pima County, Arizona. The bearings of side lines are NORTH and SOUTH and the bearings of the end lines are EAST and WEST. Distances in feet between claim corners are 330 feet for end lines and 660 for side lines.

AMC 45759

When Filed Return To:
Rosemont Copper Company
5255 East Williams Circle
Suite 1065
Tucson, Arizona 85711

LOCATION NOTICE FOR MILL SITE CLAIM

NOTICE IS HEREBY GIVEN that the RCMS-390 mill site claim
has been located by:

Rosemont Copper Company
5255 East Williams Circle
Suite 1065
Tucson, Arizona 85711

RECEIVED
BLM AZ STATE OFFICE
2019 OCT 17 A 8:49
PHOENIX, ARIZONA

BLM
Date
Stamp

The general course of this claim is SOUTH TO NORTH and it is situated in the Rosemont Mining District in Pima County, Arizona. This claim is 330 feet in length and 330 feet in width, comprising approximately 2.5 acres. This claim is marked by five monuments, one at each corner and one at the location monument of each claim.

The location monument on which this notice is posted is situated within:
Section 19, Township 18 SOUTH, Range 16 EAST, Gila & Salt River Meridian, Pima County, Arizona and this claim encompasses portions of the following quarter section(s): THE SW 1/4 OF SECTION 19, T18S, R16E, Gila & Salt River Meridian, Pima County, Arizona.

The location monument is set inside the SOUTHEAST corner of the claim, approximately 1 foot WEST of the EAST line of the claim and 1 foot NORTH of the SOUTH line of the claim.

The locality of this claim with reference to some natural object or permanent monument and additional information (if any) concerning its locality are as follows:

The SOUTHEAST CORNER of the claim is located 14 feet North and 4292 feet West from the Southwest Corner of Section 20, T18S, R16E, Gila & Salt River Meridian, Pima County, Arizona.

The undersigned, as agent for and on behalf of the locator, claims the ground as described above and as set forth on the attached claim map. This mill site claim is not intended to encroach on any private fee property or federal land that is not open for location. This mill site claim has been located for the purpose of appropriating nonmineral land (if any) that may lie within the boundaries of the underlying lode claim(s). This mill site claim is not intended as an abandonment of the underlying lode claim(s).

DATED AND POSTED on the ground this 1ST day of October, 2019.

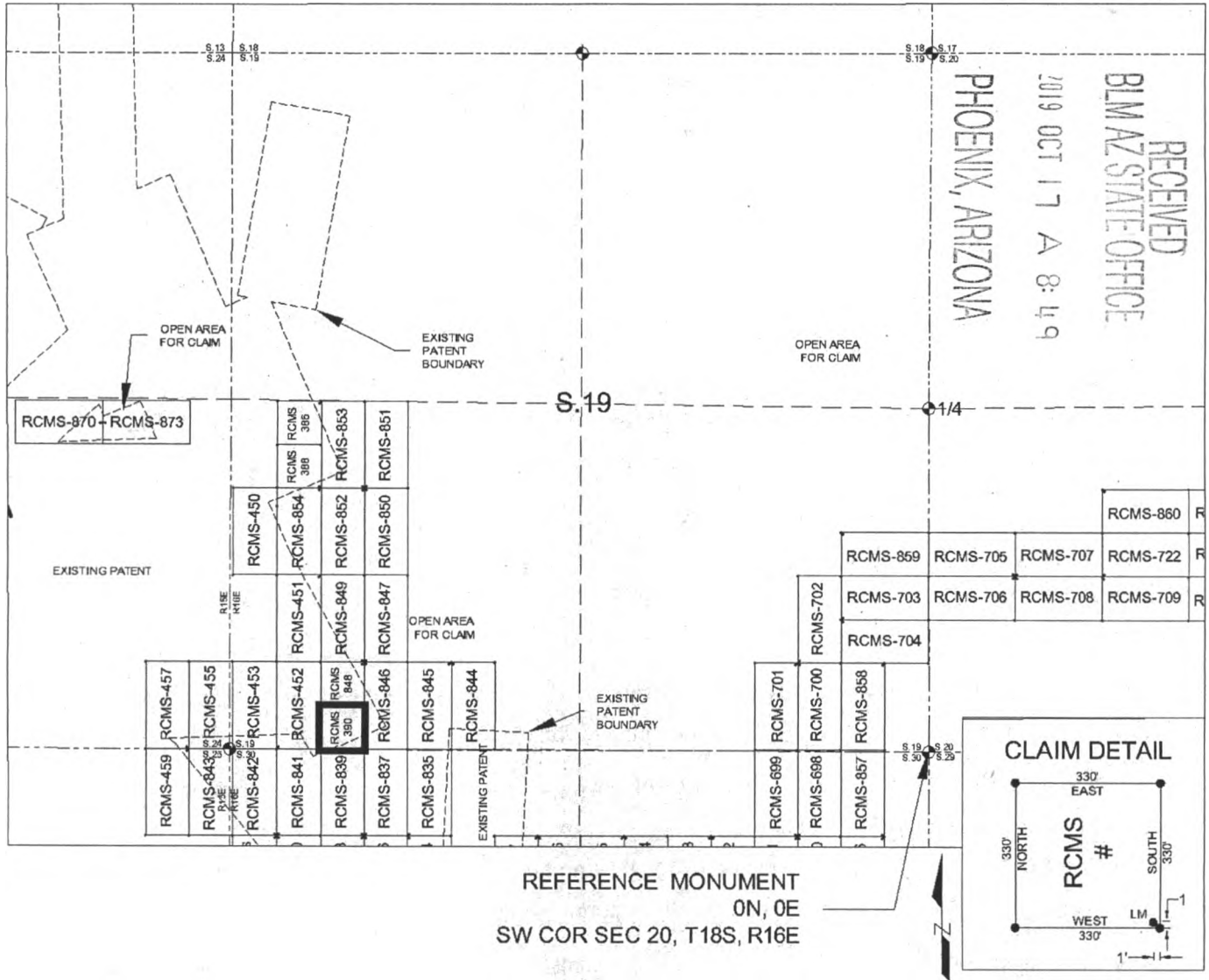
By: [Signature]
AGENT: Darling Geomatics

AMC 457590

When Filed Return To:
 Rosemont Copper Company
 5255 East Williams Circle
 Suite 1065
 Tucson, Arizona 85711

MILL SITE MAP

Mill Site (x) Placer ()



SCALE 1" = 1320 ft.


1. The above map depicts the RCMS-390 mill site claim, which is located in Section(s) 19, Township 18 SOUTH, Range 16 EAST, Gila & Salt River Meridian, Pima County, Arizona.
2. The type of corner and location monuments used are as follows: 2"X2"X5' WOOD POSTS.
3. The SOUTHEAST CORNER of the claim is located 14 feet North and 4292 feet West from the Southwest Corner of Section 20, T18S, R16E, Gila & Salt River Meridian, Pima County, Arizona. The bearings of side lines are NORTH and SOUTH and the bearings of the end lines are EAST and WEST. Distances in feet between claim corners are 330 feet for end lines and 330 for side lines.

When Filed Return To:
Rosemont Copper Company
5255 East Williams Circle
Suite 1065
Tucson, Arizona 85711

LOCATION NOTICE FOR MILL SITE CLAIM

NOTICE IS HEREBY GIVEN that the RCMS-391 mill site claim
has been located by:

Rosemont Copper Company
5255 East Williams Circle
Suite 1065
Tucson, Arizona 85711



The general course of this claim is SOUTH TO NORTH and it is situated in the Rosemont Mining District in Pima County, Arizona. This claim is 660 feet in length and 330 feet in width, comprising approximately 5 acres. This claim is marked by five monuments, one at each corner and one at the location monument of each claim.

The location monument on which this notice is posted is situated within:

Section 32, Township 18 SOUTH, Range 16 EAST, Gila & Salt River Meridian, Pima County, Arizona and this claim encompasses portions of the following quarter section(s): THE SW 1/4 OF SECTION 32, T18S, R16E, Gila & Salt River Meridian, Pima County, Arizona.

The location monument is set inside the SOUTHEAST corner of the claim, approximately 1 foot WEST of the EAST line of the claim and 1 foot NORTH of the SOUTH line of the claim.

The locality of this claim with reference to some natural object or permanent monument and additional information (if any) concerning its locality are as follows:

The SOUTHEAST CORNER of the claim is located 1280 feet North and 1661 feet East from the Southwest Corner of Section 32, T18S, R16E, Gila & Salt River Meridian, Pima County, Arizona.

The undersigned, as agent for and on behalf of the locator, claims the ground as described above and as set forth on the attached claim map. This mill site claim is not intended to encroach on any private fee property or federal land that is not open for location. This mill site claim has been located for the purpose of appropriating nonmineral land (if any) that may lie within the boundaries of the underlying lode claim(s). This mill site claim is not intended as an abandonment of the underlying lode claim(s).

DATED AND POSTED on the ground this 3rd day of October, 2019.

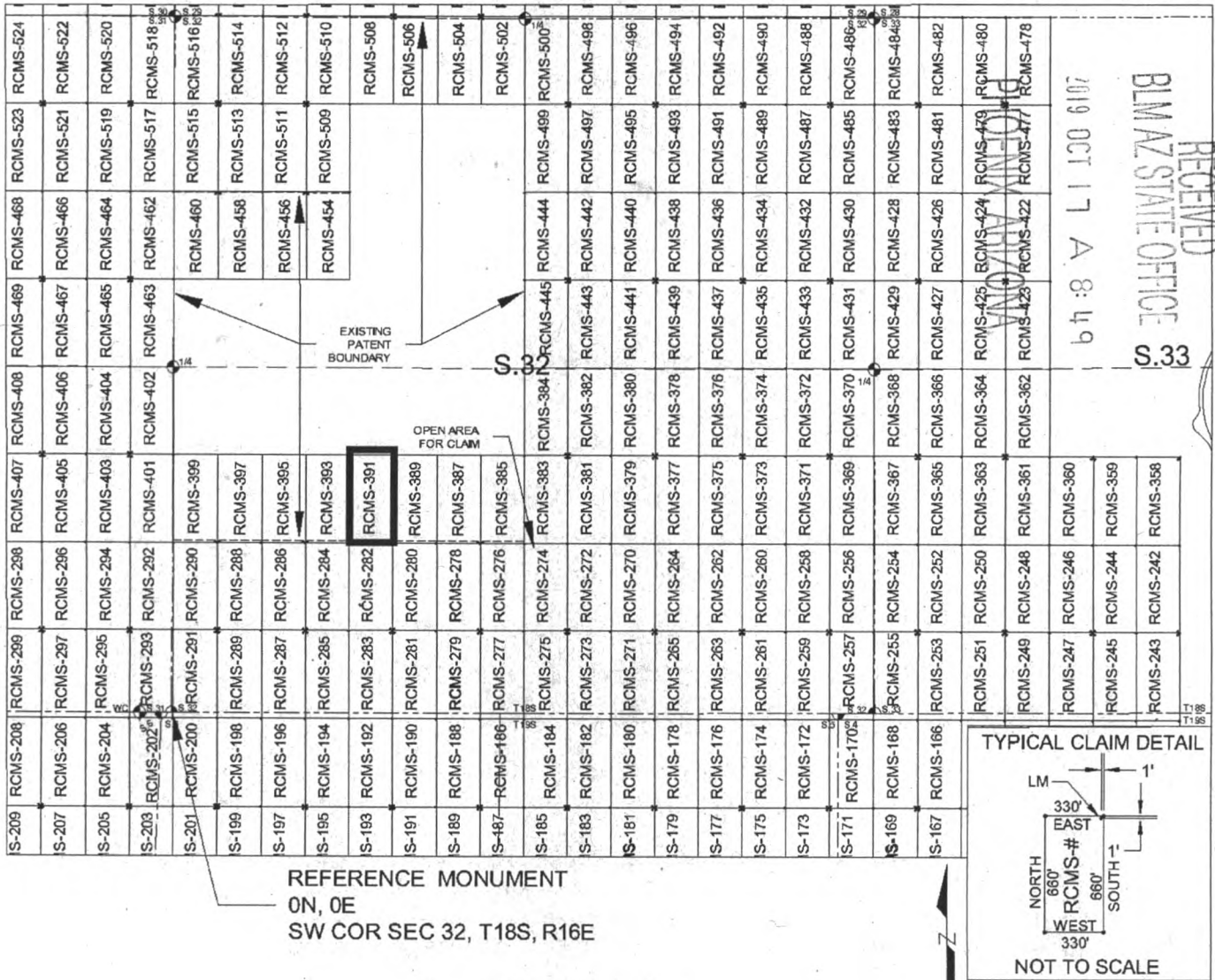
By: *Araciel Acuña*
AGENT: Darling Geomatics

AMC457591

When Filed Return To:
 Rosemont Copper Company
 5255 East Williams Circle
 Suite 1065
 Tucson, Arizona 85711

MILL SITE MAP

Mill Site (x) Placer ()



RECEIVED
 BLM AZ STATE OFFICE
 2019 OCT 17 A 8:49
 S.33

AMC 457591

SCALE 1" = 1320 ft.


1. The above map depicts the RCMS-391 mill site claim, which is located in Section(s) 32, Township 18 SOUTH, Range 16 EAST, Gila & Salt River Meridian, Pima County, Arizona.
2. The type of corner and location monuments used are as follows: 2"X2"X5' WOOD POSTS.
3. The SOUTHEAST CORNER of the claim is located 1280 feet North and 1661 feet East from the Southwest Corner of Section 32, T18S, R16E, Gila & Salt River Meridian, Pima County, Arizona. The bearings of side lines are NORTH and SOUTH and the bearings of the end lines are EAST and WEST. Distances in feet between claim corners are 330 feet for end lines and 660 for side lines.

When Filed Return To:
Rosemont Copper Company
5255 East Williams Circle
Suite 1065
Tucson, Arizona 85711

LOCATION NOTICE FOR MILL SITE CLAIM

NOTICE IS HEREBY GIVEN that the RCMS-392 mill site claim
has been located by:

Rosemont Copper Company
5255 East Williams Circle
Suite 1065
Tucson, Arizona 85711



The general course of this claim is NORTH TO SOUTH and it is situated in the Rosemont Mining District in Pima County, Arizona. This claim is 330 feet in length and 330 feet in width, comprising approximately 2.5 acres. This claim is marked by five monuments, one at each corner and one at the location monument of each claim.

The location monument on which this notice is posted is situated within:

Section 30, Township 18 SOUTH, Range 16 EAST, Gila & Salt River Meridian, Pima County, Arizona and this claim encompasses portions of the following quarter section(s): THE NW 1/4 OF SECTION 30, T18S, R16E, Gila & Salt River Meridian, Pima County, Arizona.

The location monument is set inside the NORTHEAST corner of the claim, approximately 110 feet WEST of the EAST line of the claim and 1 foot SOUTH of the NORTH line of the claim.

The locality of this claim with reference to some natural object or permanent monument and additional information (if any) concerning its locality are as follows:

The NORTHEAST CORNER of the claim is located 3945 feet North and 1659 feet East from the Southwest Corner of Section 30, T18S, R16E, Gila & Salt River Meridian, Pima County, Arizona.

The undersigned, as agent for and on behalf of the locator, claims the ground as described above and as set forth on the attached claim map. This mill site claim is not intended to encroach on any private fee property or federal land that is not open for location. This mill site claim has been located for the purpose of appropriating nonmineral land (if any) that may lie within the boundaries of the underlying lode claim(s). This mill site claim is not intended as an abandonment of the underlying lode claim(s).

DATED AND POSTED on the ground this 2nd day of October, 2019.

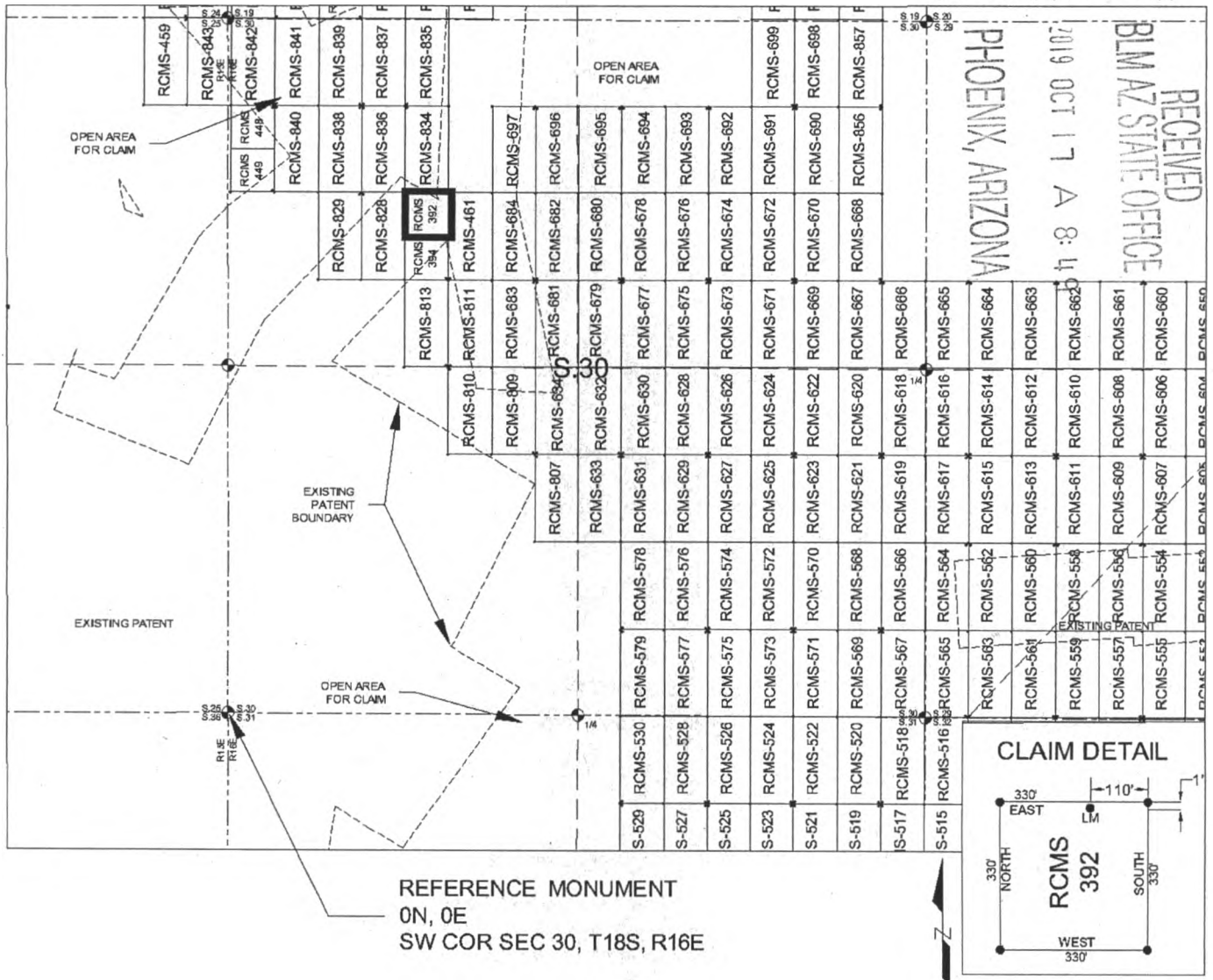
By: [Signature]
AGENT: Darling Geomatics

AMC457592

When Filed Return To:
 Rosemont Copper Company
 5255 East Williams Circle
 Suite 1065
 Tucson, Arizona 85711

MILL SITE MAP

Mill Site (x) Placer ()



SCALE 1" = 1320 ft.

1. The above map depicts the RCMS-392 mill site claim, which is located in Section(s) 30, Township 18 SOUTH, Range 16 EAST, Gila & Salt River Meridian, Pima County, Arizona.
2. The type of corner and location monuments used are as follows: 2"X2"X5' WOOD POSTS.
3. The NORTHEAST CORNER of the claim is located 3945 feet North and 1659 feet East from the Southwest Corner of Section 30, T18S, R16E, Gila & Salt River Meridian, Pima County, Arizona. The bearings of side lines are NORTH and SOUTH and the bearings of the end lines are EAST and WEST. Distances in feet between claim corners are 330 feet for end lines and 330 for side lines.


AMC 457592

When Filed Return To:
Rosemont Copper Company
5255 East Williams Circle
Suite 1065
Tucson, Arizona 85711

LOCATION NOTICE FOR MILL SITE CLAIM

NOTICE IS HEREBY GIVEN that the RCMS-393 mill site claim
has been located by:

Rosemont Copper Company
5255 East Williams Circle
Suite 1065
Tucson, Arizona 85711



The general course of this claim is SOUTH TO NORTH and it is situated in the Rosemont Mining District in Pima County, Arizona. This claim is 660 feet in length and 330 feet in width, comprising approximately 5 acres. This claim is marked by five monuments, one at each corner and one at the location monument of each claim.

The location monument on which this notice is posted is situated within:
Section 32, Township 18 SOUTH, Range 16 EAST, Gila & Salt River Meridian, Pima County, Arizona and this claim encompasses portions of the following quarter section(s): THE SW 1/4 OF SECTION 32, T18S, R16E, Gila & Salt River Meridian, Pima County, Arizona.

The location monument is set inside the SOUTHWEST corner of the claim, approximately 1 foot EAST of the WEST line of the claim and 1 foot NORTH of the SOUTH line of the claim.

The locality of this claim with reference to some natural object or permanent monument and additional information (if any) concerning its locality are as follows:

The SOUTHWEST CORNER of the claim is located 1280 feet North and 1001 feet East from the Southwest Corner of Section 32, T18S, R16E, Gila & Salt River Meridian, Pima County, Arizona.

The undersigned, as agent for and on behalf of the locator, claims the ground as described above and as set forth on the attached claim map. This mill site claim is not intended to encroach on any private fee property or federal land that is not open for location. This mill site claim has been located for the purpose of appropriating nonmineral land (if any) that may lie within the boundaries of the underlying lode claim(s). This mill site claim is not intended as an abandonment of the underlying lode claim(s).

DATED AND POSTED on the ground this 3rd day of October, 2019.

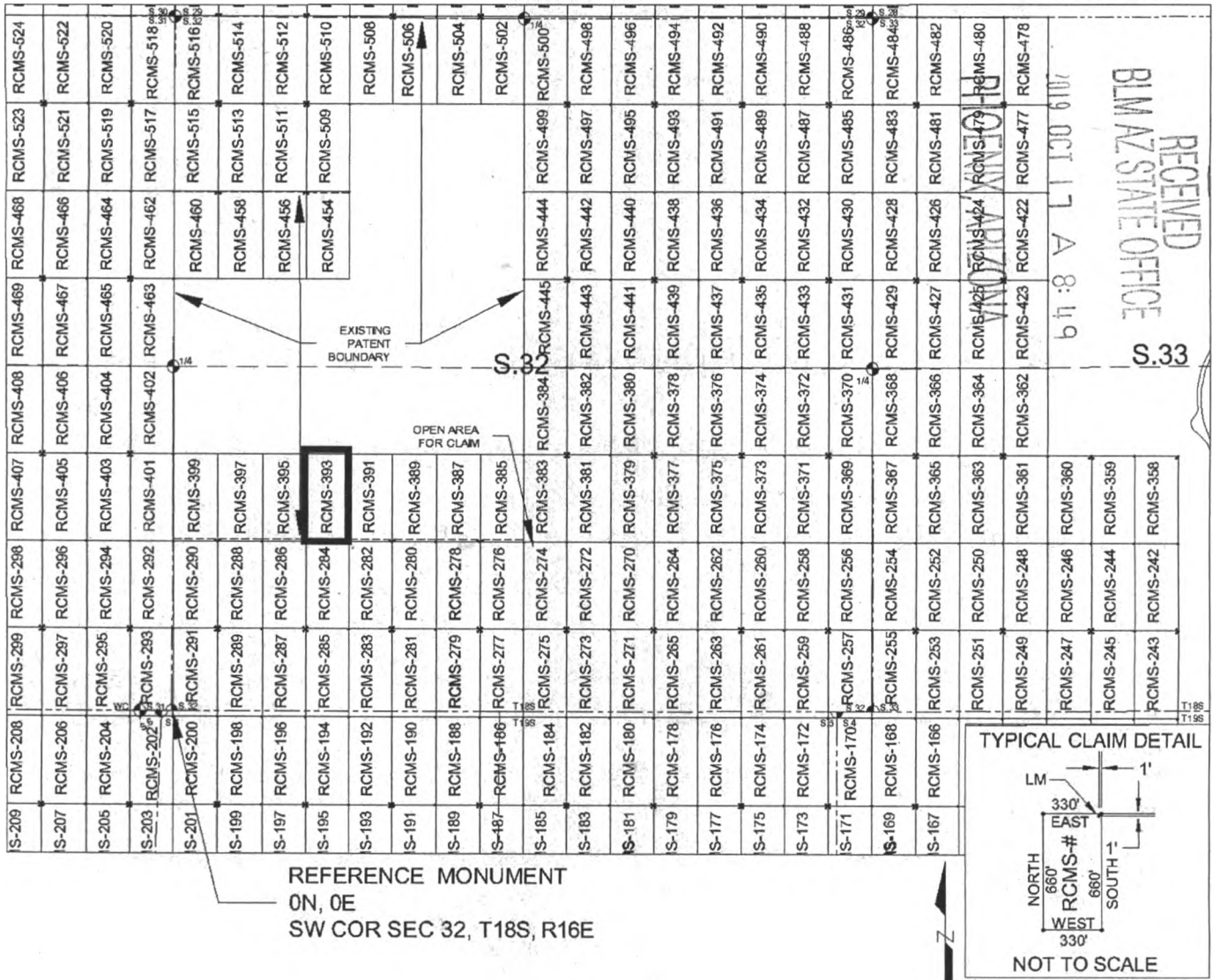
By: [Signature]
AGENT: Darling Geomatics

AMC457593

When Filed Return To:
 Rosemont Copper Company
 5255 East Williams Circle
 Suite 1065
 Tucson, Arizona 85711

MILL SITE MAP

Mill Site (x) Placer ()



SCALE 1" = 1320 ft.

1. The above map depicts the RCMS-393 mill site claim, which is located in Section(s) 32, Township 18 SOUTH, Range 16 EAST, Gila & Salt River Meridian, Pima County, Arizona.
2. The type of corner and location monuments used are as follows: 2"X2"X5' WOOD POSTS.
3. The SOUTHWEST CORNER of the claim is located 1280 feet North and 1001 feet East from the Southwest Corner of Section 32, T18S, R16E, Gila & Salt River Meridian, Pima County, Arizona. The bearings of side lines are NORTH and SOUTH and the bearings of the end lines are EAST and WEST. Distances in feet between claim corners are 330 feet for end lines and 660 for side lines.


AMC 457593

When Filed Return To:
Rosemont Copper Company
5255 East Williams Circle
Suite 1065
Tucson, Arizona 85711

LOCATION NOTICE FOR MILL SITE CLAIM

NOTICE IS HEREBY GIVEN that the RCMS-394 mill site claim
has been located by:

Rosemont Copper Company
5255 East Williams Circle
Suite 1065
Tucson, Arizona 85711



The general course of this claim is SOUTH TO NORTH and it is situated in the Rosemont Mining District in Pima County, Arizona. This claim is 330 feet in length and 330 feet in width, comprising approximately 2.5 acres. This claim is marked by five monuments, one at each corner and one at the location monument of each claim.

The location monument on which this notice is posted is situated within:

Section 30, Township 18 SOUTH, Range 16 EAST, Gila & Salt River Meridian, Pima County, Arizona and this claim encompasses portions of the following quarter section(s): THE NW 1/4 OF SECTION 30, T18S, R16E, Gila & Salt River Meridian, Pima County, Arizona.

The location monument is set inside the SOUTHEAST corner of the claim, approximately 1 foot WEST of the EAST line of the claim and 1 foot NORTH of the SOUTH line of the claim.

The locality of this claim with reference to some natural object or permanent monument and additional information (if any) concerning its locality are as follows:

The SOUTHEAST CORNER of the claim is located 3285 feet North and 1659 feet East from the Southwest Corner of Section 30, T18S, R16E, Gila & Salt River Meridian, Pima County, Arizona.

The undersigned, as agent for and on behalf of the locator, claims the ground as described above and as set forth on the attached claim map. This mill site claim is not intended to encroach on any private fee property or federal land that is not open for location. This mill site claim has been located for the purpose of appropriating nonmineral land (if any) that may lie within the boundaries of the underlying lode claim(s). This mill site claim is not intended as an abandonment of the underlying lode claim(s).

DATED AND POSTED on the ground this 4th day of OCT, 2019.

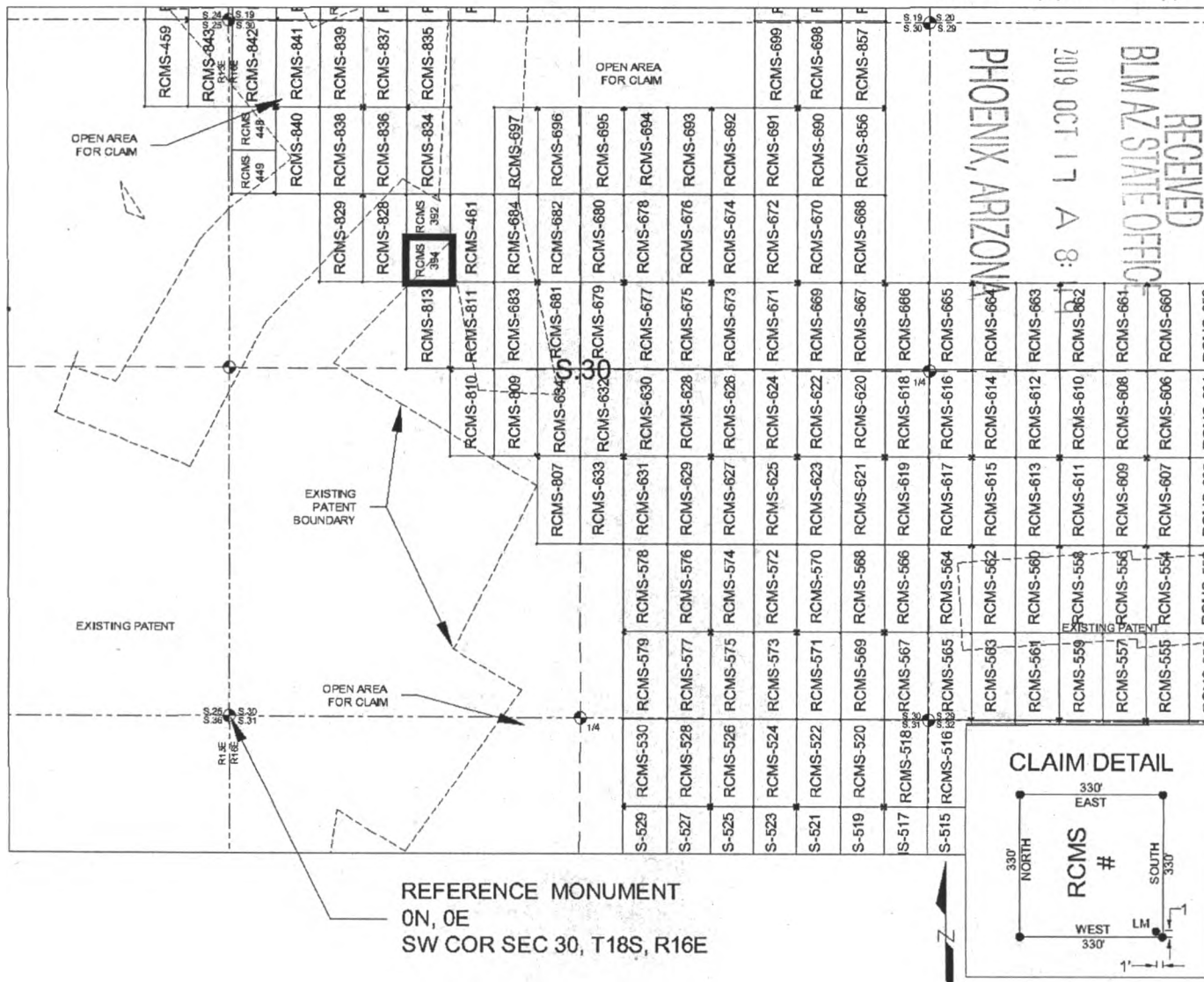
By: JOEL KIRTCNER
AGENT: Darling Geomatics

AMC457594

When Filed Return To:
 Rosemont Copper Company
 5255 East Williams Circle
 Suite 1065
 Tucson, Arizona 85711

MILL SITE MAP

Mill Site (x) Placer ()



SCALE 1" = 1320 ft.

1. The above map depicts the RCMS-394 mill site claim, which is located in Section(s) 30, Township 18 SOUTH, Range 16 EAST, Gila & Salt River Meridian, Pima County, Arizona.
2. The type of corner and location monuments used are as follows: 2"X2"X5' WOOD POSTS.
3. The SOUTHEAST CORNER of the claim is located 3285 feet North and 1659 feet East from the Southwest Corner of Section 30, T18S, R16E, Gila & Salt River Meridian, Pima County, Arizona. The bearings of side lines are NORTH and SOUTH and the bearings of the end lines are EAST and WEST. Distances in feet between claim corners are 330 feet for end lines and 330 for side lines.

AMC457594

When Filed Return To:
Rosemont Copper Company
5255 East Williams Circle
Suite 1065
Tucson, Arizona 85711

LOCATION NOTICE FOR MILL SITE CLAIM

NOTICE IS HEREBY GIVEN that the RCMS-395 mill site claim
has been located by:

Rosemont Copper Company
5255 East Williams Circle
Suite 1065
Tucson, Arizona 85711



The general course of this claim is SOUTH TO NORTH and it is situated in the Rosemont Mining District in Pima County, Arizona. This claim is 660 feet in length and 330 feet in width, comprising approximately 5 acres. This claim is marked by five monuments, one at each corner and one at the location monument of each claim.

The location monument on which this notice is posted is situated within:
Section 32, Township 18 SOUTH, Range 16 EAST, Gila & Salt River Meridian, Pima County, Arizona and this claim encompasses portions of the following quarter section(s): THE SW 1/4 OF SECTION 32, T18S, R16E, Gila & Salt River Meridian, Pima County, Arizona.

The location monument is set inside the SOUTHEAST corner of the claim, approximately 1 foot WEST of the EAST line of the claim and 1 foot NORTH of the SOUTH line of the claim.

The locality of this claim with reference to some natural object or permanent monument and additional information (if any) concerning its locality are as follows:

The SOUTHEAST CORNER of the claim is located 1280 feet North and 1001 feet East from the Southwest Corner of Section 32, T18S, R16E, Gila & Salt River Meridian, Pima County, Arizona.

The undersigned, as agent for and on behalf of the locator, claims the ground as described above and as set forth on the attached claim map. This mill site claim is not intended to encroach on any private fee property or federal land that is not open for location. This mill site claim has been located for the purpose of appropriating nonmineral land (if any) that may lie within the boundaries of the underlying lode claim(s). This mill site claim is not intended as an abandonment of the underlying lode claim(s).

DATED AND POSTED on the ground this 3rd day of October, 2019.

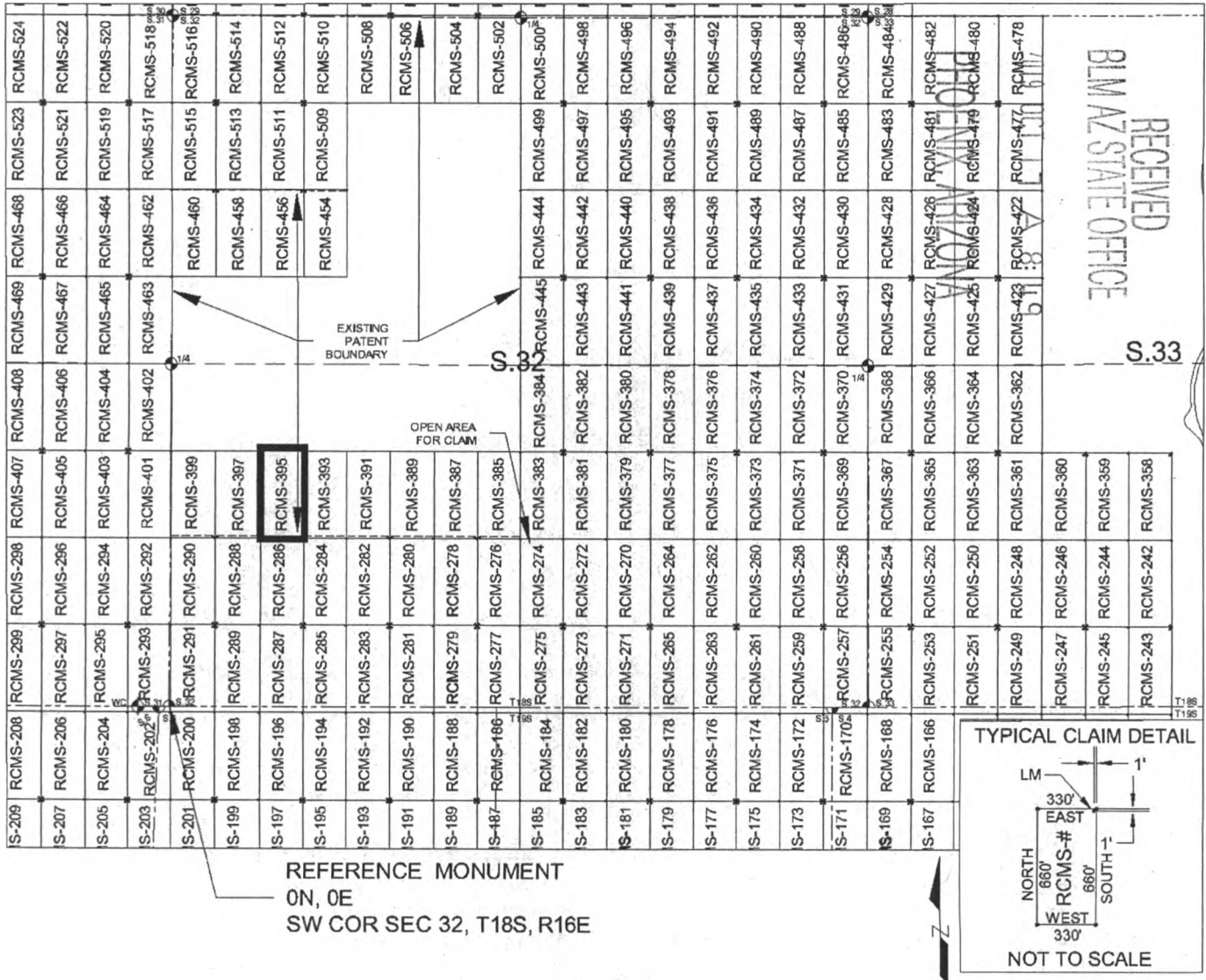
By: [Signature]
AGENT: Darling Geomatics

AMC 457595

When Filed Return To:
 Rosemont Copper Company
 5255 East Williams Circle
 Suite 1065
 Tucson, Arizona 85711

MILL SITE MAP

Mill Site (x) Placer ()



SCALE 1" = 1320 ft.

1. The above map depicts the RCMS-395 mill site claim, which is located in Section(s) 32, Township 18 SOUTH, Range 16 EAST, Gila & Salt River Meridian, Pima County, Arizona.
2. The type of corner and location monuments used are as follows: 2"X2"X5' WOOD POSTS.
3. The SOUTHEAST CORNER of the claim is located 1280 feet North and 1001 feet East from the Southwest Corner of Section 32, T18S, R16E, Gila & Salt River Meridian, Pima County, Arizona. The bearings of side lines are NORTH and SOUTH and the bearings of the end lines are EAST and WEST. Distances in feet between claim corners are 330 feet for end lines and 660 for side lines.

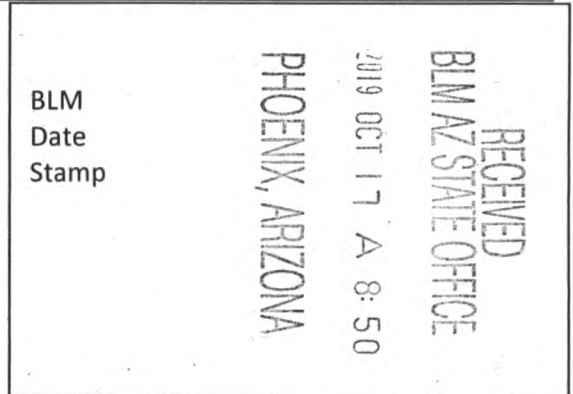
AMC 457595

When Filed Return To:
Rosemont Copper Company
5255 East Williams Circle
Suite 1065
Tucson, Arizona 85711

LOCATION NOTICE FOR MILL SITE CLAIM

NOTICE IS HEREBY GIVEN that the RCMS-397 mill site claim
has been located by:

Rosemont Copper Company
5255 East Williams Circle
Suite 1065
Tucson, Arizona 85711



The general course of this claim is SOUTH TO NORTH and it is situated in the Rosemont Mining District in Pima County, Arizona. This claim is 660 feet in length and 330 feet in width, comprising approximately 5 acres. This claim is marked by five monuments, one at each corner and one at the location monument of each claim.

The location monument on which this notice is posted is situated within:

Section 32, Township 18 SOUTH, Range 16 EAST, Gila & Salt River Meridian, Pima County, Arizona and this claim encompasses portions of the following quarter section(s): THE SW 1/4 OF SECTION 32, T18S, R16E, Gila & Salt River Meridian, Pima County, Arizona.

The location monument is set inside the SOUTHWEST corner of the claim, approximately 1 foot EAST of the WEST line of the claim and 1 foot NORTH of the SOUTH line of the claim:

The locality of this claim with reference to some natural object or permanent monument and additional information (if any) concerning its locality are as follows:

The SOUTHWEST CORNER of the claim is located 1280 feet North and 341 feet East from the Southwest Corner of Section 32, T18S, R16E, Gila & Salt River Meridian, Pima County, Arizona.

The undersigned, as agent for and on behalf of the locator, claims the ground as described above and as set forth on the attached claim map. This mill site claim is not intended to encroach on any private fee property or federal land that is not open for location. This mill site claim has been located for the purpose of appropriating nonmineral land (if any) that may lie within the boundaries of the underlying lode claim(s). This mill site claim is not intended as an abandonment of the underlying lode claim(s).

DATED AND POSTED on the ground this 3rd day of October, 2019.

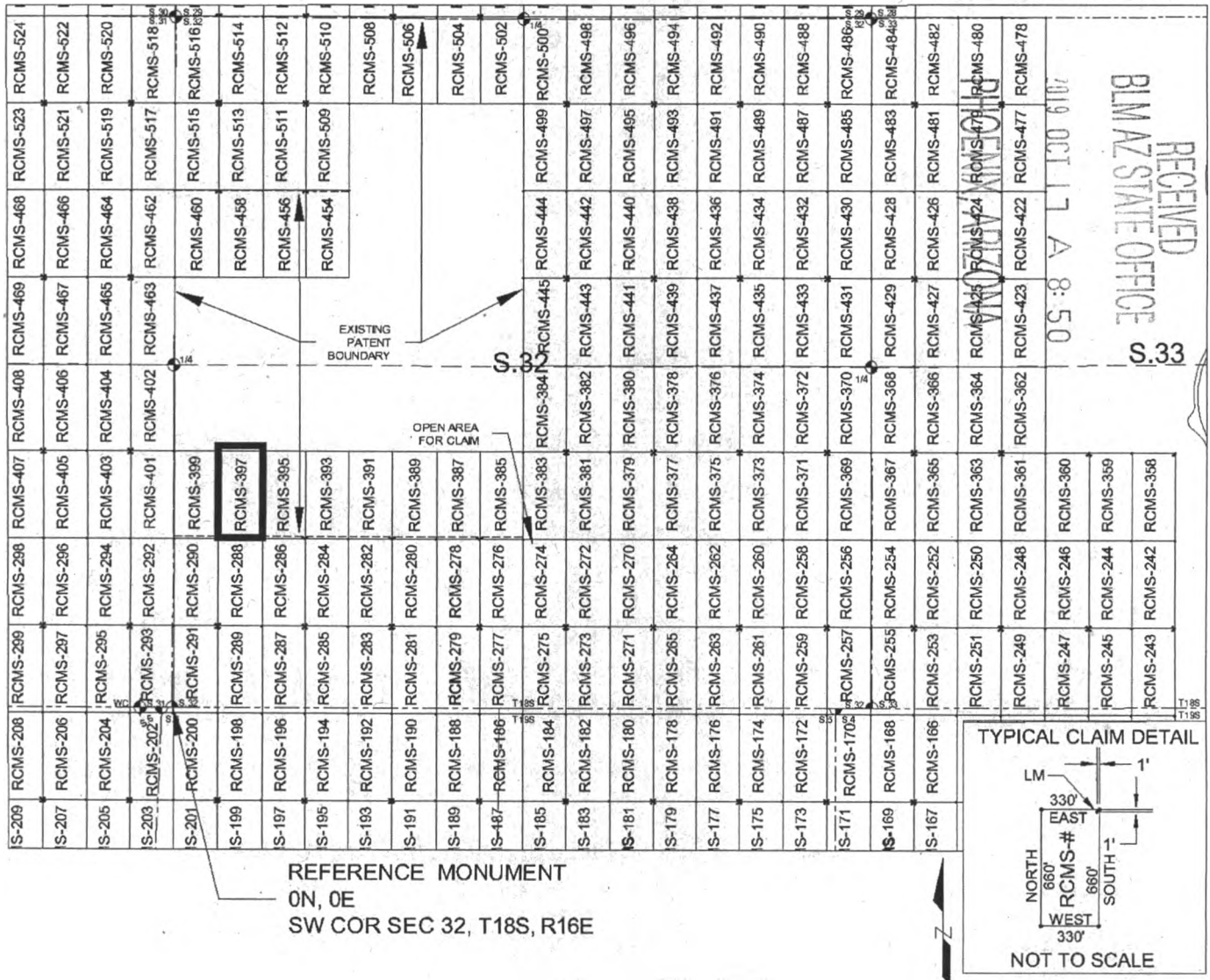
By: *Justin P. Austin*
AGENT: Darling Geomatics

AMC 457596

When Filed Return To:
 Rosemont Copper Company
 5255 East Williams Circle
 Suite 1065
 Tucson, Arizona 85711

MILL SITE MAP

Mill Site (x) Placer ()



SCALE 1" = 1320 ft.

1. The above map depicts the RCMS-397 mill site claim, which is located in Section(s) 32, Township 18 SOUTH, Range 16 EAST, Gila & Salt River Meridian, Pima County, Arizona.
2. The type of corner and location monuments used are as follows: 2"X2"X5' WOOD POSTS.
3. The SOUTHWEST CORNER of the claim is located 1280 feet North and 341 feet East from the Southwest Corner of Section 32, T18S, R16E, Gila & Salt River Meridian, Pima County, Arizona. The bearings of side lines are NORTH and SOUTH and the bearings of the end lines are EAST and WEST. Distances in feet between claim corners are 330 feet for end lines and 660 for side lines.

RECEIVED
 BLM AZ STATE OFFICE
 2019 OCT 17 A 8:50
 S.33


AMC 457596

When Filed Return To:
Rosemont Copper Company
5255 East Williams Circle
Suite 1065
Tucson, Arizona 85711

LOCATION NOTICE FOR MILL SITE CLAIM

NOTICE IS HEREBY GIVEN that the RCMS-399 mill site claim
has been located by:

Rosemont Copper Company
5255 East Williams Circle
Suite 1065
Tucson, Arizona 85711



The general course of this claim is SOUTH TO NORTH and it is situated in the Rosemont Mining District in Pima County, Arizona. This claim is 660 feet in length and 330 feet in width, comprising approximately 5 acres. This claim is marked by five monuments, one at each corner and one at the location monument of each claim.

The location monument on which this notice is posted is situated within:

Section 32, Township 18 SOUTH, Range 16 EAST, Gila & Salt River Meridian, Pima County, Arizona and this claim encompasses portions of the following quarter section(s): THE SW 1/4 OF SECTION 32, T18S, R16E, Gila & Salt River Meridian, Pima County, Arizona.

The location monument is set inside the SOUTHEAST corner of the claim, approximately 1 foot WEST of the EAST line of the claim and 1 foot NORTH of the SOUTH line of the claim.

The locality of this claim with reference to some natural object or permanent monument and additional information (if any) concerning its locality are as follows:

The SOUTHEAST CORNER of the claim is located 1280 feet North and 341 feet East from the Southwest Corner of Section 32, T18S, R16E, Gila & Salt River Meridian, Pima County, Arizona.

The undersigned, as agent for and on behalf of the locator, claims the ground as described above and as set forth on the attached claim map. This mill site claim is not intended to encroach on any private fee property or federal land that is not open for location. This mill site claim has been located for the purpose of appropriating nonmineral land (if any) that may lie within the boundaries of the underlying lode claim(s). This mill site claim is not intended as an abandonment of the underlying lode claim(s).

DATED AND POSTED on the ground this 31st day of October, 2019.

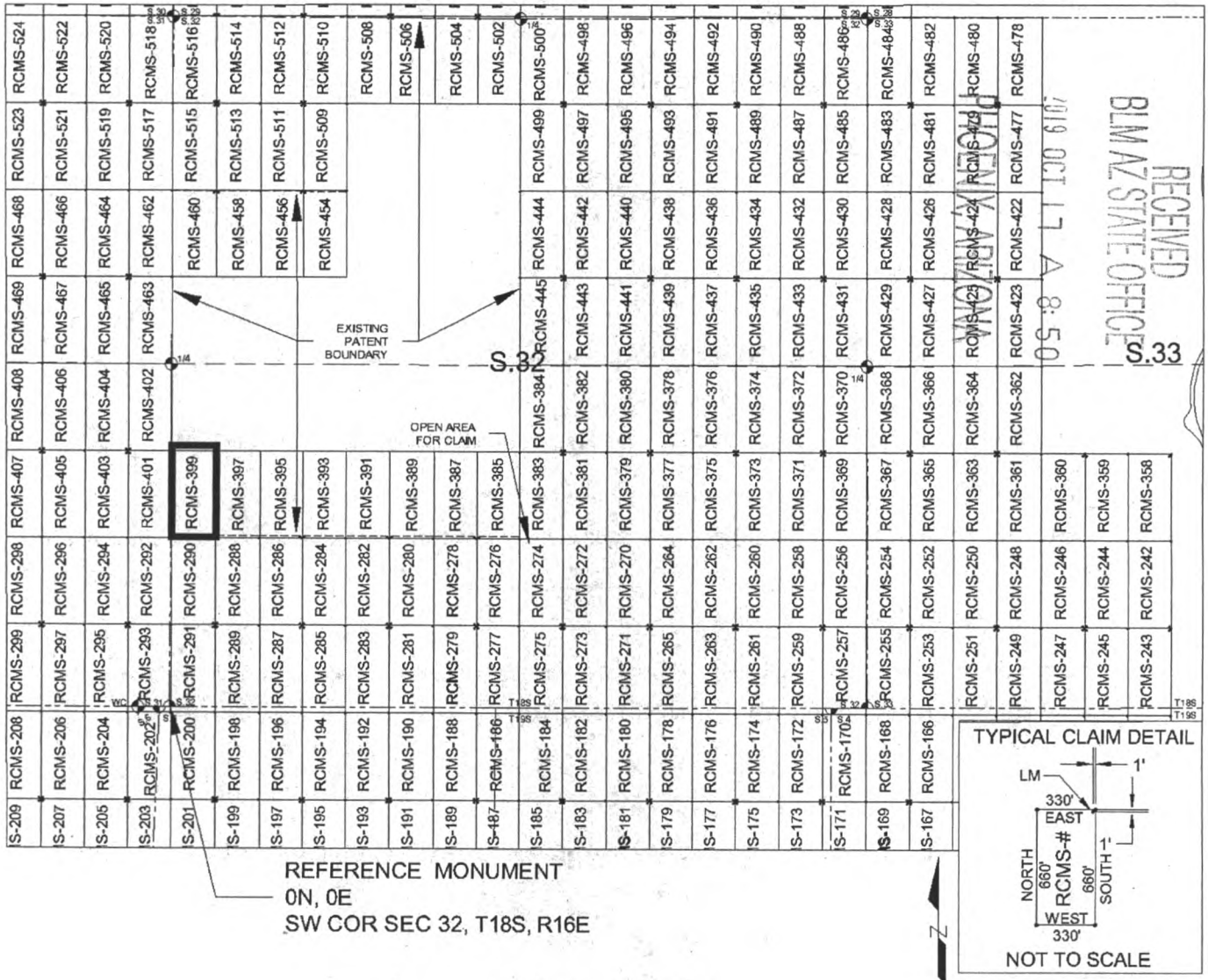
By: [Signature]
AGENT: Darling Geomatics

AMC457597

When Filed Return To:
 Rosemont Copper Company
 5255 East Williams Circle
 Suite 1065
 Tucson, Arizona 85711

MILL SITE MAP

Mill Site (x) Placer ()



SCALE 1" = 1320 ft.

1. The above map depicts the RCMS-399 mill site claim, which is located in Section(s) 32, Township 18 SOUTH, Range 16 EAST, Gila & Salt River Meridian, Pima County, Arizona.
2. The type of corner and location monuments used are as follows: 2"X2"X5' WOOD POSTS.
3. The SOUTHEAST CORNER of the claim is located 1280 feet North and 341 feet East from the Southwest Corner of Section 32, T18S, R16E, Gila & Salt River Meridian, Pima County, Arizona. The bearings of side lines are NORTH and SOUTH and the bearings of the end lines are EAST and WEST. Distances in feet between claim corners are 330 feet for end lines and 660 for side lines.

AMC 457597

When Filed Return To:
Rosemont Copper Company
5255 East Williams Circle
Suite 1065
Tucson, Arizona 85711

LOCATION NOTICE FOR MILL SITE CLAIM

NOTICE IS HEREBY GIVEN that the RCMS-400 mill site claim
has been located by:

Rosemont Copper Company
5255 East Williams Circle
Suite 1065
Tucson, Arizona 85711

BLM
Date
Stamp

RECEIVED
BLM AZ STATE OFFICE
2019 OCT 17 A 8:50
PHOENIX, ARIZONA

The general course of this claim is NORTH TO SOUTH, and it is situated in the Rosemont Mining District in Pima County, Arizona. This claim is 330 feet in length and 330 feet in width, comprising approximately 2-1/2 acres. This claim is marked by five monuments, one at each corner and one at the location monument of each claim.

The location monument on which this notice is posted is situated within:

Section 1, Township 19 SOUTH, Range 15 EAST, Gila & Salt River Meridian, Pima County, Arizona and this claim encompasses portions of the following quarter section(s): THE NE 1/4 OF SECTION 1, T19S, R15E, Gila & Salt River Meridian, Pima County, Arizona.

The location monument is set inside the NORTHEAST corner of the claim, approximately 1 foot WEST of the EAST line of the claim and 1 foot SOUTH of the NORTH line of the claim.

The locality of this claim with reference to some natural object or permanent monument and additional information (if any) concerning its locality are as follows:

The NORTHEAST CORNER of the claim is located 5180 feet North and 5643 feet West from the Southwest Corner of Section 5, T19S, R16E, Gila & Salt River Meridian, Pima County, Arizona.

The undersigned, as agent for and on behalf of the locator, claims the ground as described above and as set forth on the attached claim map. This mill site claim is not intended to encroach on any private fee property or federal land that is not open for location. This mill site claim has been located for the purpose of appropriating nonmineral land (if any) that may lie within the boundaries of the underlying lode claim(s). This mill site claim is not intended as an abandonment of the underlying lode claim(s).

DATED AND POSTED on the ground this 4 day of October, 2019.

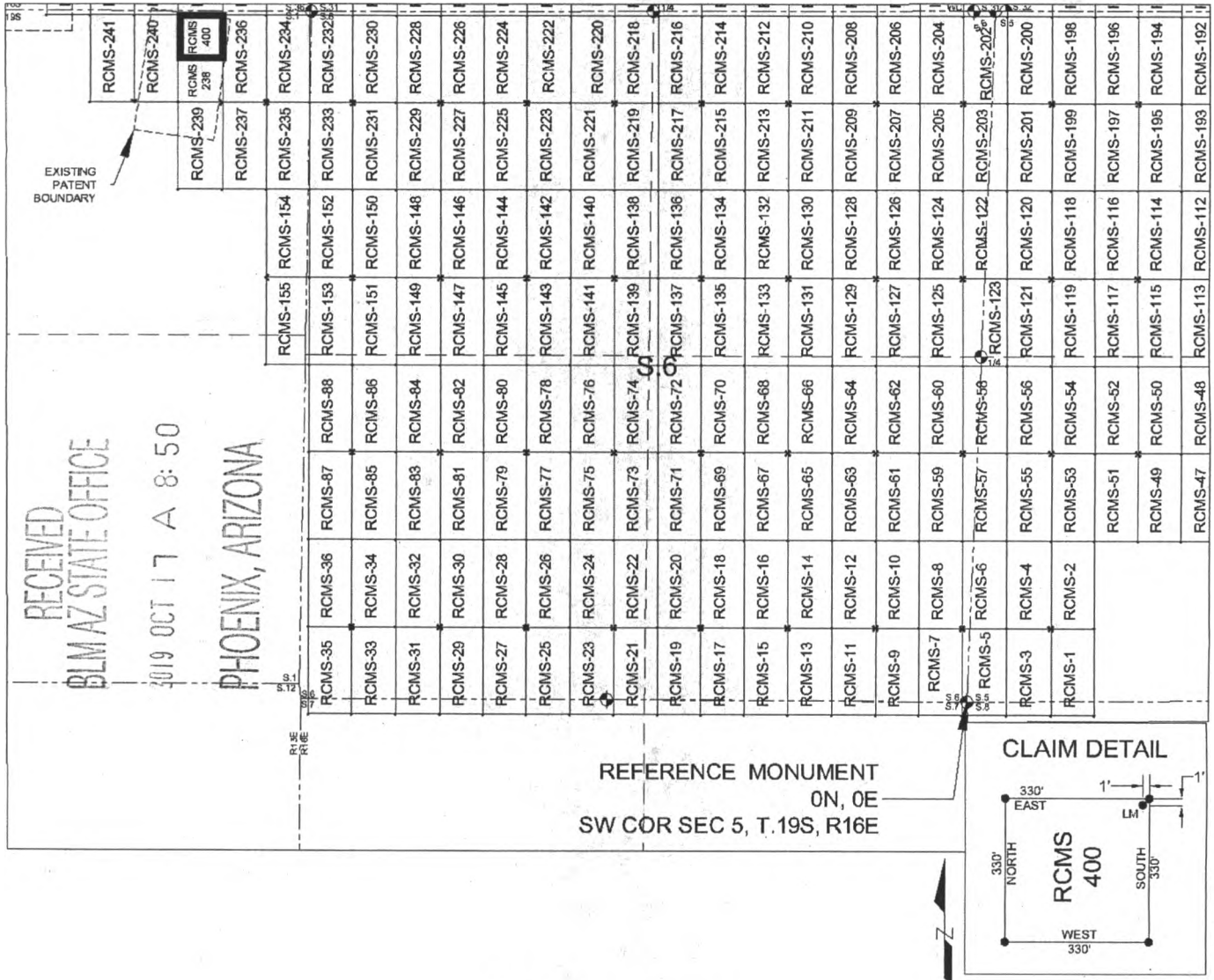
By: [Signature]
AGENT: Darling Geomatics

AM 9 4 5 7 5 8 8

When Filed Return To:
 Rosemont Copper Company
 5255 East Williams Circle
 Suite 1065
 Tucson, Arizona 85711

MILL SITE MAP

Mill Site (x) Placer ()



SCALE 1" = 1320 ft.

1. The above map depicts the RCMS-400 mill site claim, which is located in Section(s) 1, Township 19 SOUTH, Range 15 EAST, Gila & Salt River Meridian, Pima County, Arizona.
2. The type of corner and location monuments used are as follows: 2"X2"X5' WOOD POSTS.
3. The NORTHEAST CORNER of the claim is located 5180 feet North and 5643 feet West from the Southwest Corner of Section 5, T19S, R16E, Gila & Salt River Meridian, Pima County, Arizona. The bearings of side lines are NORTH and SOUTH and the bearings of the end lines are EAST and WEST. Distances in feet between claim corners are 330 feet for end lines and 330 for side lines.

AMC 457598

When Filed Return To:
Rosemont Copper Company
5255 East Williams Circle
Suite 1065
Tucson, Arizona 85711

LOCATION NOTICE FOR MILL SITE CLAIM

NOTICE IS HEREBY GIVEN that the RCMS-401 mill site claim
has been located by:

Rosemont Copper Company
5255 East Williams Circle
Suite 1065
Tucson, Arizona 85711



The general course of this claim is NORTH TO SOUTH and it is situated in the Rosemont Mining District in Pima County, Arizona. This claim is 660 feet in length and 330 feet in width, comprising approximately 5 acres. This claim is marked by five monuments, one at each corner and one at the location monument of each claim.

The location monument on which this notice is posted is situated within:

Section 31, Township 18 SOUTH, Range 16 EAST, Gila & Salt River Meridian, Pima County, Arizona and this claim encompasses portions of the following quarter section(s): THE SW 1/4 OF SECTION 32 & THE SE 1/4 OF SECTION 31, T18S, R16E, Gila & Salt River Meridian, Pima County, Arizona.

The location monument is set inside the NORTHWEST corner of the claim, approximately 1 foot EAST of the WEST line of the claim and 1 foot SOUTH of the NORTH line of the claim.

The locality of this claim with reference to some natural object or permanent monument and additional information (if any) concerning its locality are as follows:

The NORTHWEST CORNER of the claim is located 1940 feet North and 319 feet West from the Southwest Corner of Section 32, T18S, R16E, Gila & Salt River Meridian, Pima County, Arizona.

The undersigned, as agent for and on behalf of the locator, claims the ground as described above and as set forth on the attached claim map. This mill site claim is not intended to encroach on any private fee property or federal land that is not open for location. This mill site claim has been located for the purpose of appropriating nonmineral land (if any) that may lie within the boundaries of the underlying lode claim(s). This mill site claim is not intended as an abandonment of the underlying lode claim(s).

DATED AND POSTED on the ground this 13th day of SEPT, 2019.

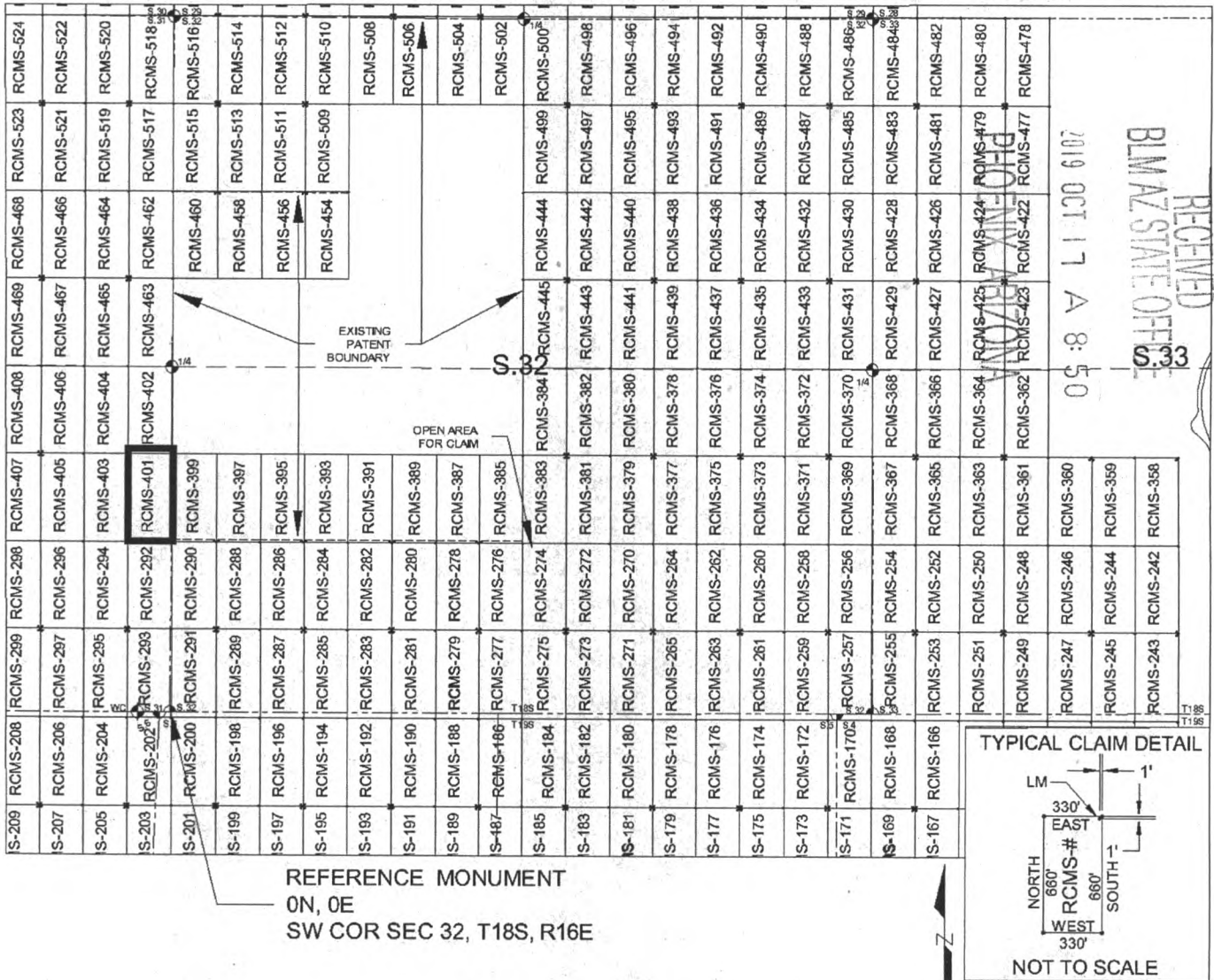
By: JOEL KARTHNER
AGENT: Darling Geomatics

AMC 457599

When Filed Return To:
 Rosemont Copper Company
 5255 East Williams Circle
 Suite 1065
 Tucson, Arizona 85711

MILL SITE MAP

Mill Site (x) Placer ()



SCALE 1" = 1320 ft.

1. The above map depicts the RCMS-401 mill site claim, which is located in Section(s) 31 & 32, Township 18 SOUTH, Range 16 EAST, Gila & Salt River Meridian, Pima County, Arizona.
2. The type of corner and location monuments used are as follows: 2"X2"X5' WOOD POSTS.
3. The NORTHWEST CORNER of the claim is located 1940 feet North and 319 feet West from the Southwest Corner of Section 32, T18S, R16E, Gila & Salt River Meridian, Pima County, Arizona. The bearings of side lines are NORTH and SOUTH and the bearings of the end lines are EAST and WEST. Distances in feet between claim corners are 330 feet for end lines and 660 for side lines.

AMC 457599

When Filed Return To:
Rosemont Copper Company
5255 East Williams Circle
Suite 1065
Tucson, Arizona 85711

LOCATION NOTICE FOR MILL SITE CLAIM

NOTICE IS HEREBY GIVEN that the RCMS-402 mill site claim
has been located by:

Rosemont Copper Company
5255 East Williams Circle
Suite 1065
Tucson, Arizona 85711

BLM Date Stamp	RECEIVED
	BLM AZ STATE OFFICE
	2019 OCT 17 A 8:50
	PHOENIX, ARIZONA

The general course of this claim is SOUTH TO NORTH and it is situated in the Rosemont Mining District in Pima County, Arizona. This claim is 660 feet in length and 330 feet in width, comprising approximately 5 acres. This claim is marked by five monuments, one at each corner and one at the location monument of each claim.

The location monument on which this notice is posted is situated within:

Section 31, Township 18 SOUTH, Range 16 EAST, Gila & Salt River Meridian, Pima County, Arizona and this claim encompasses portions of the following quarter section(s): THE NW 1/4 OF SECTION 32, THE SW 1/4 OF SECTION 32, THE NE 1/4 OF SECTION 31 & THE SE 1/4 OF SECTION 31, T18S, R16E, Gila & Salt River Meridian, Pima County, Arizona.

The location monument is set inside the SOUTHWEST corner of the claim, approximately 1 foot EAST of the WEST line of the claim and 1 foot NORTH of the SOUTH line of the claim.

The locality of this claim with reference to some natural object or permanent monument and additional information (if any) concerning its locality are as follows:

The SOUTHWEST CORNER of the claim is located 1940 feet North and 319 feet West from the Southwest Corner of Section 32, T18S, R16E, Gila & Salt River Meridian, Pima County, Arizona.

The undersigned, as agent for and on behalf of the locator, claims the ground as described above and as set forth on the attached claim map. This mill site claim is not intended to encroach on any private fee property or federal land that is not open for location. This mill site claim has been located for the purpose of appropriating nonmineral land (if any) that may lie within the boundaries of the underlying lode claim(s). This mill site claim is not intended as an abandonment of the underlying lode claim(s).

DATED AND POSTED on the ground this 13th day of SEPT, 2019.

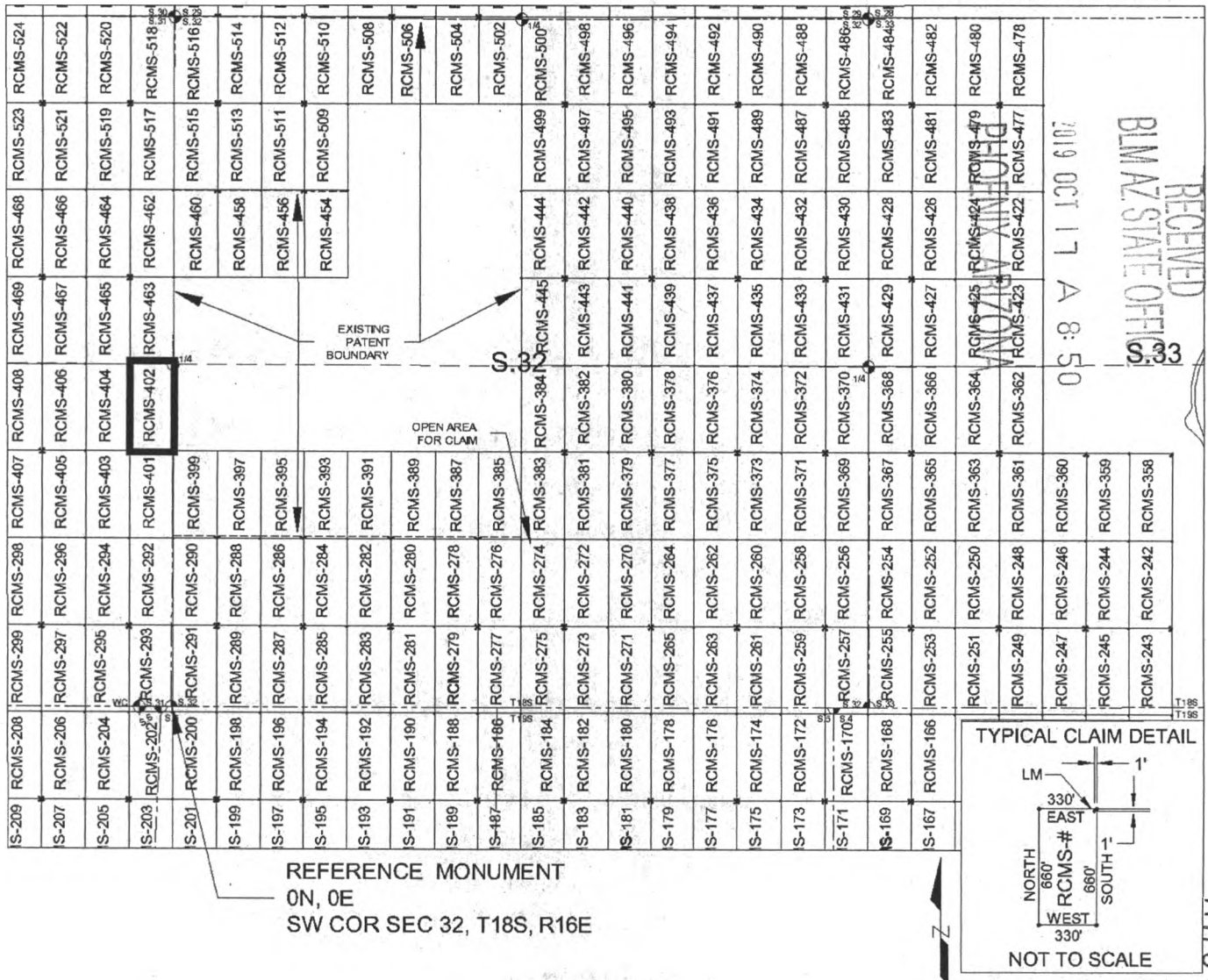
By: JOEL KARTCHNER
AGENT: Darling Geomatics

AMC 457609

When Filed Return To:
 Rosemont Copper Company
 5255 East Williams Circle
 Suite 1065
 Tucson, Arizona 85711

MILL SITE MAP

Mill Site (x) Placer ()



RECEIVED
 BLM AZ STATE OFFICE
 2019 OCT 17 A 8:50

AMC 457600

SCALE 1" = 1320 ft.


1. The above map depicts the RCMS-402 mill site claim, which is located in Section(s) 31 & 32, Township 18 SOUTH, Range 16 EAST, Gila & Salt River Meridian, Pima County, Arizona.
2. The type of corner and location monuments used are as follows: 2"X2"X5' WOOD POSTS.
3. The SOUTHWEST CORNER of the claim is located 1940 feet North and 319 feet West from the Southwest Corner of Section 32, T18S, R16E, Gila & Salt River Meridian, Pima County, Arizona. The bearings of side lines are NORTH and SOUTH and the bearings of the end lines are EAST and WEST. Distances in feet between claim corners are 330 feet for end lines and 660 for side lines.

When Filed Return To:
Rosemont Copper Company
5255 East Williams Circle
Suite 1065
Tucson, Arizona 85711

LOCATION NOTICE FOR MILL SITE CLAIM

NOTICE IS HEREBY GIVEN that the RCMS-403 mill site claim
has been located by:

Rosemont Copper Company
5255 East Williams Circle
Suite 1065
Tucson, Arizona 85711



The general course of this claim is NORTH TO SOUTH and it is situated in the Rosemont Mining District in Pima County, Arizona. This claim is 660 feet in length and 330 feet in width, comprising approximately 5 acres. This claim is marked by five monuments, one at each corner and one at the location monument of each claim.

The location monument on which this notice is posted is situated within:

Section 31, Township 18 SOUTH, Range 16 EAST, Gila & Salt River Meridian, Pima County, Arizona and this claim encompasses portions of the following quarter section(s): THE SE 1/4 OF SECTION 31, T18S, R16E, Gila & Salt River Meridian, Pima County, Arizona.

The location monument is set inside the NORTHEAST corner of the claim, approximately 1 foot WEST of the EAST line of the claim and 1 foot SOUTH of the NORTH line of the claim.

The locality of this claim with reference to some natural object or permanent monument and additional information (if any) concerning its locality are as follows:

The NORTHEAST CORNER of the claim is located 1940 feet North and 319 feet West from the Southwest Corner of Section 32, T18S, R16E, Gila & Salt River Meridian, Pima County, Arizona.

The undersigned, as agent for and on behalf of the locator, claims the ground as described above and as set forth on the attached claim map. This mill site claim is not intended to encroach on any private fee property or federal land that is not open for location. This mill site claim has been located for the purpose of appropriating nonmineral land (if any) that may lie within the boundaries of the underlying lode claim(s). This mill site claim is not intended as an abandonment of the underlying lode claim(s).

DATED AND POSTED on the ground this 13th day of SEPT, 2019.

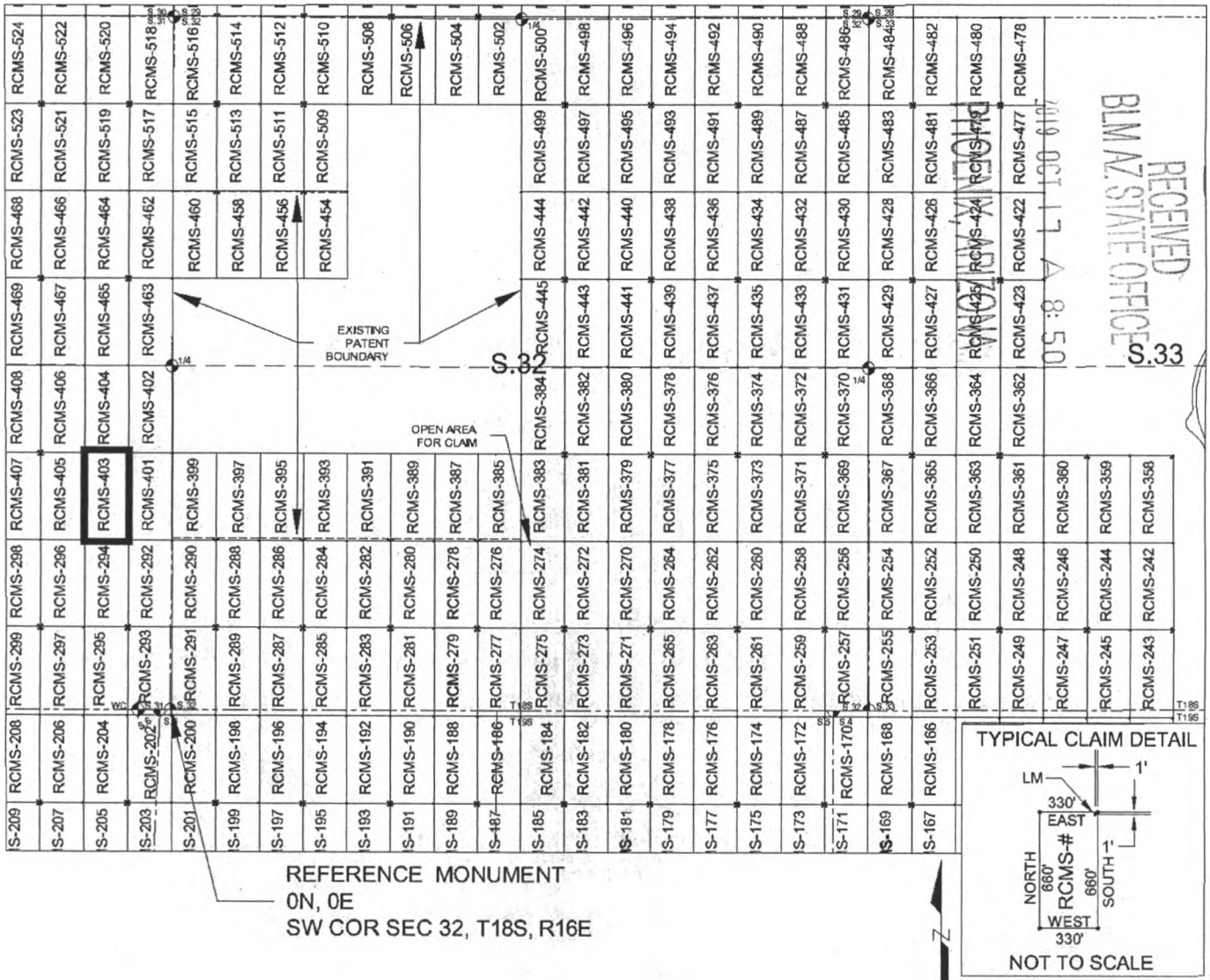
By: JOEL WARTCHNER
AGENT: Darling Geomatics

AMC 457601

When Filed Return To:
 Rosemont Copper Company
 5255 East Williams Circle
 Suite 1065
 Tucson, Arizona 85711

MILL SITE MAP

Mill Site (x) Placer ()



SCALE 1" = 1320 ft.

1. The above map depicts the RCMS-403 mill site claim, which is located in Section(s) 31, Township 18 SOUTH Range 16 EAST, Gila & Salt River Meridian, Pima County, Arizona.
2. The type of corner and location monuments used are as follows: 2"X2"X5' WOOD POSTS.
3. The NORTHEAST CORNER of the claim is located 1940 feet North and 319 feet West from the Southwest Corner of Section 32, T18S, R16E, Gila & Salt River Meridian, Pima County, Arizona. The bearings of side lines are NORTH and SOUTH and the bearings of the end lines are EAST and WEST. Distances in feet between claim corners are 330 feet for end lines and 660 for side lines.

AMC457601

When Filed Return To:
Rosemont Copper Company
5255 East Williams Circle
Suite 1065
Tucson, Arizona 85711

LOCATION NOTICE FOR MILL SITE CLAIM

NOTICE IS HEREBY GIVEN that the RCMS-404 mill site claim
has been located by:

Rosemont Copper Company
5255 East Williams Circle
Suite 1065
Tucson, Arizona 85711



The general course of this claim is SOUTH TO NORTH and it is situated in the Rosemont Mining District in Pima County, Arizona. This claim is 660 feet in length and 330 feet in width, comprising approximately 5 acres. This claim is marked by five monuments, one at each corner and one at the location monument of each claim.

The location monument on which this notice is posted is situated within:
Section 31, Township 18 SOUTH, Range 16 EAST, Gila & Salt River Meridian, Pima County, Arizona and this claim encompasses portions of the following quarter section(s): THE NE 1/4 OF SECTION 31 & THE SE 1/4 OF SECTION 31, T18S, R16E, Gila & Salt River Meridian, Pima County, Arizona.

The location monument is set inside the SOUTHEAST corner of the claim, approximately 1 foot WEST of the EAST line of the claim and 1 foot NORTH of the SOUTH line of the claim.

The locality of this claim with reference to some natural object or permanent monument and additional information (if any) concerning its locality are as follows:

The SOUTHEAST CORNER of the claim is located 1940 feet North and 319 feet West from the Southwest Corner of Section 32, T18S, R16E, Gila & Salt River Meridian, Pima County, Arizona.

The undersigned, as agent for and on behalf of the locator, claims the ground as described above and as set forth on the attached claim map. This mill site claim is not intended to encroach on any private fee property or federal land that is not open for location. This mill site claim has been located for the purpose of appropriating nonmineral land (if any) that may lie within the boundaries of the underlying lode claim(s). This mill site claim is not intended as an abandonment of the underlying lode claim(s).

DATED AND POSTED on the ground this 13TH day of SEPT, 2019.

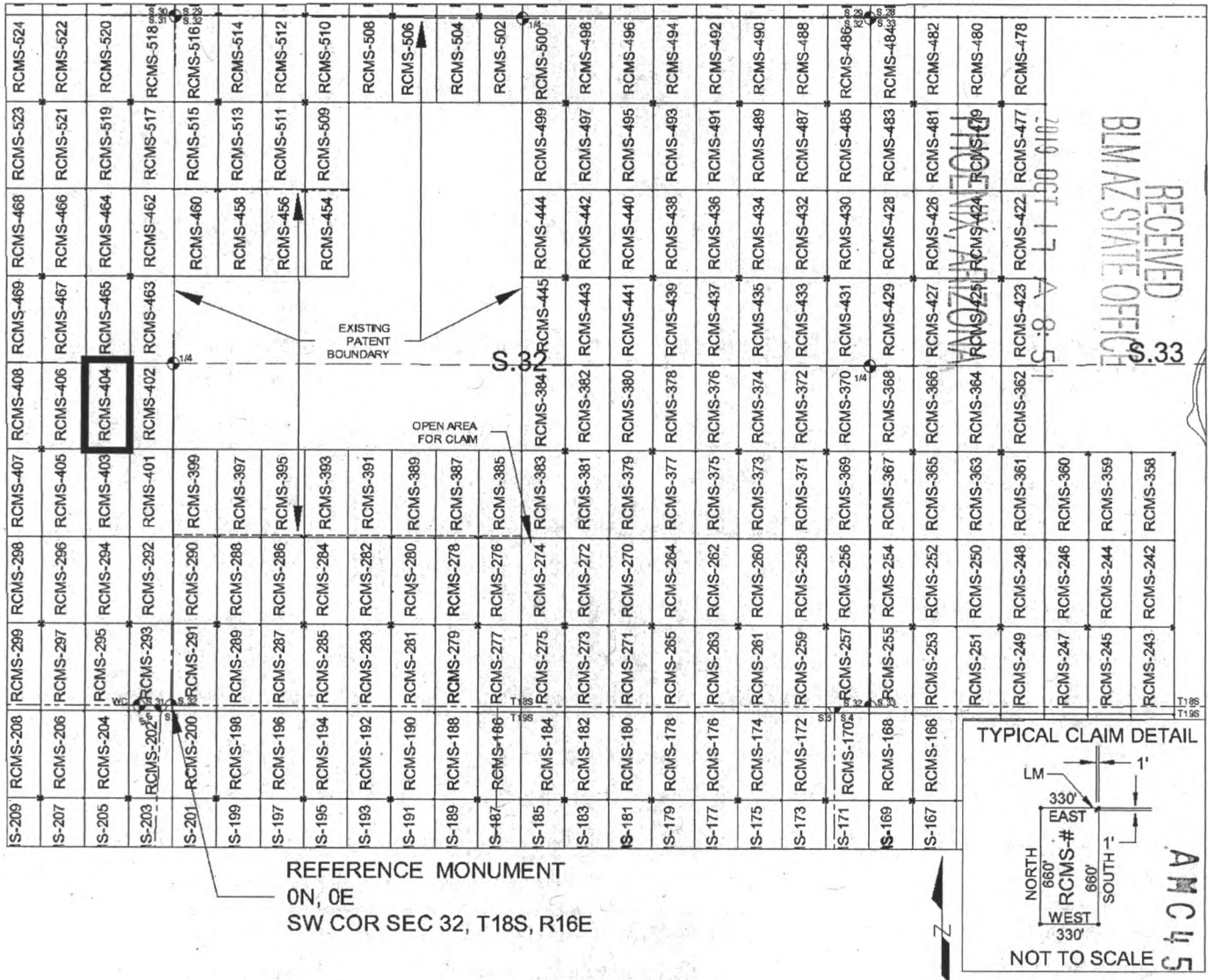
By: JOEL KARTCHNER
AGENT: Darling Geomatics

AMC 457602

When Filed Return To:
 Rosemont Copper Company
 5255 East Williams Circle
 Suite 1065
 Tucson, Arizona 85711

MILL SITE MAP

Mill Site (x) Placer ()



SCALE 1" = 1320 ft.

1. The above map depicts the RCMS-404 mill site claim, which is located in Section(s) 31, Township 18 SOUTH, Range 16 EAST, Gila & Salt River Meridian, Pima County, Arizona.
2. The type of corner and location monuments used are as follows: 2"X2"X5' WOOD POSTS.
3. The SOUTHEAST CORNER of the claim is located 1940 feet North and 319 feet West from the Southwest Corner of Section 32, T18S, R16E, Gila & Salt River Meridian, Pima County, Arizona. The bearings of side lines are NORTH and SOUTH and the bearings of the end lines are EAST and WEST. Distances in feet between claim corners are 330 feet for end lines and 660 for side lines.


AMC 45760

When Filed Return To:
Rosemont Copper Company
5255 East Williams Circle
Suite 1065
Tucson, Arizona 85711

LOCATION NOTICE FOR MILL SITE CLAIM

NOTICE IS HEREBY GIVEN that the RCMS-405 mill site claim
has been located by:

Rosemont Copper Company
5255 East Williams Circle
Suite 1065
Tucson, Arizona 85711



The general course of this claim is NORTH TO SOUTH and it is situated in the Rosemont Mining District in Pima County, Arizona. This claim is 660 feet in length and 330 feet in width, comprising approximately 5 acres. This claim is marked by five monuments, one at each corner and one at the location monument of each claim.

The location monument on which this notice is posted is situated within:
Section 31, Township 18 SOUTH, Range 16 EAST, Gila & Salt River Meridian, Pima County, Arizona and this claim encompasses portions of the following quarter section(s): THE SE 1/4 OF SECTION 31, T18S, R16E, Gila & Salt River Meridian, Pima County, Arizona.

The location monument is set inside the NORTHWEST corner of the claim, approximately 1 foot EAST of the WEST line of the claim and 1 foot SOUTH of the NORTH line of the claim.

The locality of this claim with reference to some natural object or permanent monument and additional information (if any) concerning its locality are as follows:

The NORTHWEST CORNER of the claim is located 1940 feet North and 979 feet West from the Southwest Corner of Section 32, T18S, R16E, Gila & Salt River Meridian, Pima County, Arizona.

The undersigned, as agent for and on behalf of the locator, claims the ground as described above and as set forth on the attached claim map. This mill site claim is not intended to encroach on any private fee property or federal land that is not open for location. This mill site claim has been located for the purpose of appropriating nonmineral land (if any) that may lie within the boundaries of the underlying lode claim(s). This mill site claim is not intended as an abandonment of the underlying lode claim(s).

DATED AND POSTED on the ground this 13th day of SEPT, 2019.

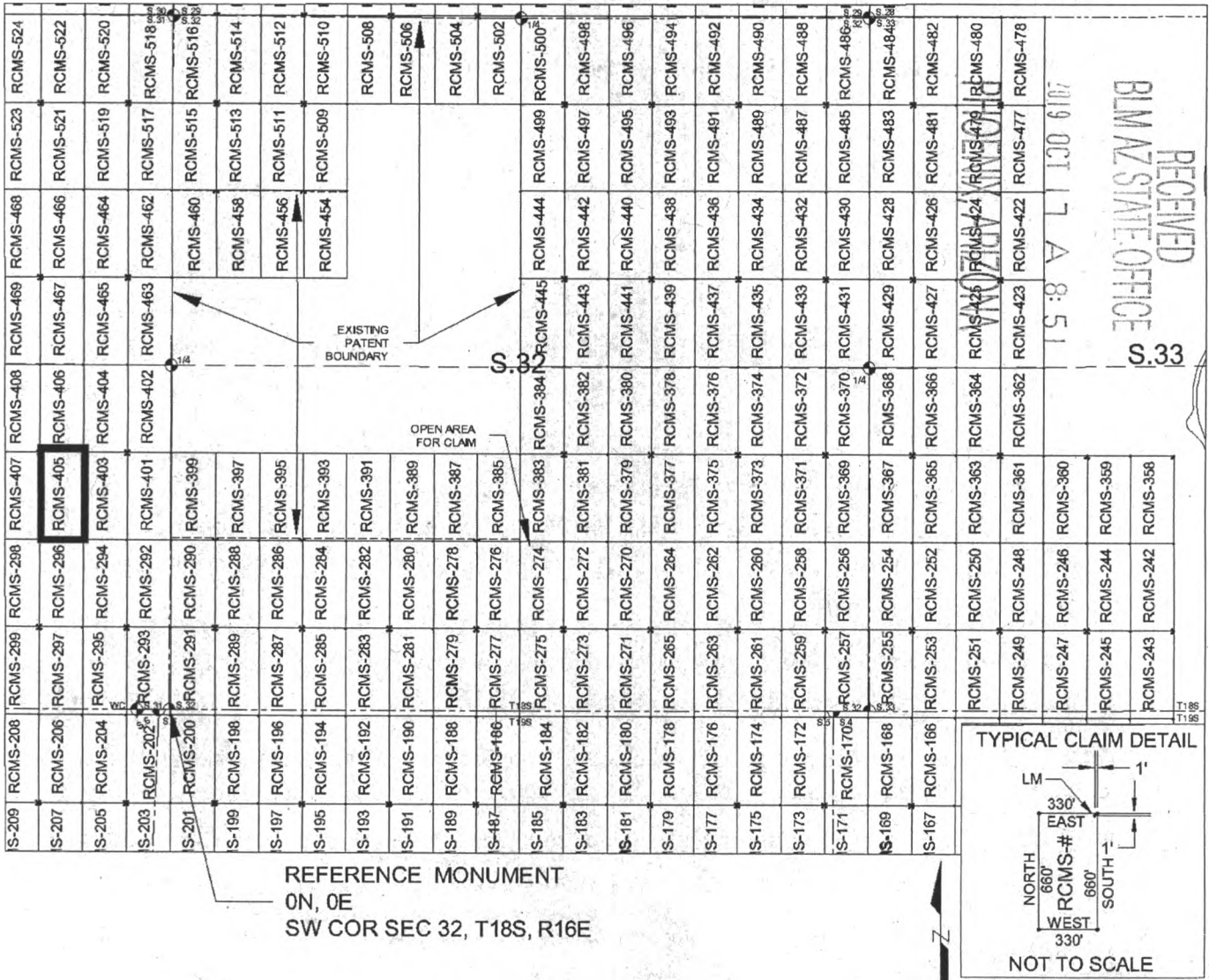
By: JOEL KARTCHNER
AGENT: Darling Geomatics

AM 04576031

When Filed Return To:
 Rosemont Copper Company
 5255 East Williams Circle
 Suite 1065
 Tucson, Arizona 85711

MILL SITE MAP

Mill Site (x) Placer ()



SCALE 1" = 1320 ft.

1. The above map depicts the RCMS-405 mill site claim, which is located in Section(s) 31, Township 18 SOUTH, Range 16 EAST, Gila & Salt River Meridian, Pima County, Arizona.
2. The type of corner and location monuments used are as follows: 2"X2"X5' WOOD POSTS.
3. The NORTHWEST CORNER of the claim is located 1940 feet North and 979 feet West from the Southwest Corner of Section 32, T18S, R16E, Gila & Salt River Meridian, Pima County, Arizona. The bearings of side lines are NORTH and SOUTH and the bearings of the end lines are EAST and WEST. Distances in feet between claim corners are 330 feet for end lines and 660 for side lines.


AMC457603

When Filed Return To:
Rosemont Copper Company
5255 East Williams Circle
Suite 1065
Tucson, Arizona 85711

LOCATION NOTICE FOR MILL SITE CLAIM

NOTICE IS HEREBY GIVEN that the RCMS-406 mill site claim
has been located by:

Rosemont Copper Company
5255 East Williams Circle
Suite 1065
Tucson, Arizona 85711



The general course of this claim is SOUTH TO NORTH and it is situated in the Rosemont Mining District in Pima County, Arizona. This claim is 660 feet in length and 330 feet in width, comprising approximately 5 acres. This claim is marked by five monuments, one at each corner and one at the location monument of each claim.

The location monument on which this notice is posted is situated within:
Section 31, Township 18 SOUTH, Range 16 EAST, Gila & Salt River Meridian, Pima County, Arizona and this claim encompasses portions of the following quarter section(s): THE SE 1/4 OF SECTION 31, T18S, R16E, Gila & Salt River Meridian, Pima County, Arizona.


The location monument is set inside the SOUTHWEST corner of the claim, approximately 1 foot EAST of the WEST line of the claim and 1 foot NORTH of the SOUTH line of the claim.

The locality of this claim with reference to some natural object or permanent monument and additional information (if any) concerning its locality are as follows:

The SOUTHWEST CORNER of the claim is located 1940 feet North and 979 feet West from the Southwest Corner of Section 32, T18S, R16E, Gila & Salt River Meridian, Pima County, Arizona.

The undersigned, as agent for and on behalf of the locator, claims the ground as described above and as set forth on the attached claim map. This mill site claim is not intended to encroach on any private fee property or federal land that is not open for location. This mill site claim has been located for the purpose of appropriating nonmineral land (if any) that may lie within the boundaries of the underlying lode claim(s). This mill site claim is not intended as an abandonment of the underlying lode claim(s).

DATED AND POSTED on the ground this 13TH day of SEPT, 2019.

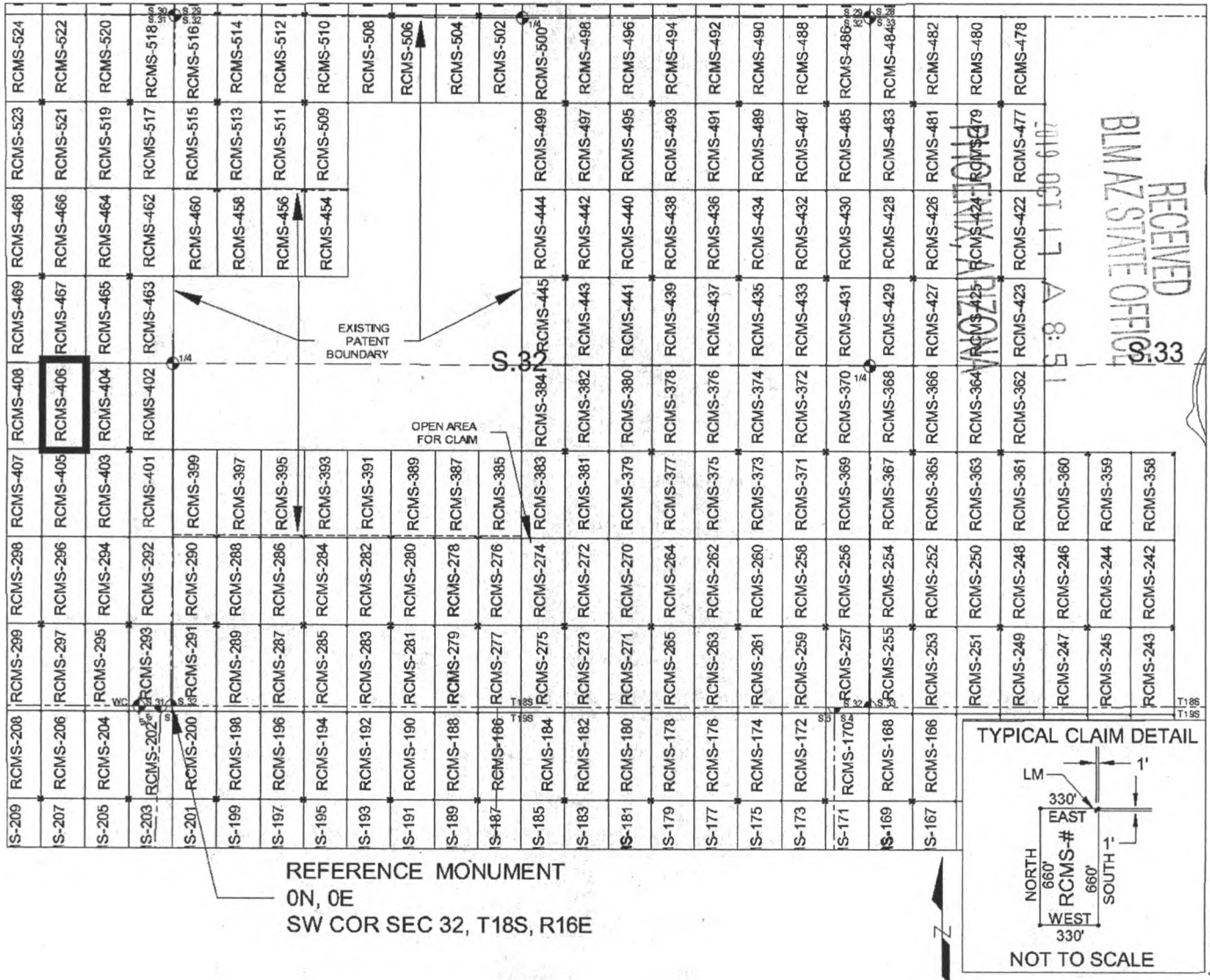
By: JOEL KARTCHNER 
AGENT: Darling Geomatics

AMC 4576911

When Filed Return To:
 Rosemont Copper Company
 5255 East Williams Circle
 Suite 1065
 Tucson, Arizona 85711

MILL SITE MAP

Mill Site (x) Placer ()



SCALE 1" = 1320 ft.

1. The above map depicts the RCMS-406 mill site claim, which is located in Section(s) 31, Township 18 SOUTH Range 16 EAST, Gila & Salt River Meridian, Pima County, Arizona.
2. The type of corner and location monuments used are as follows: 2"X2"X5' WOOD POSTS.
3. The SOUTHWEST CORNER of the claim is located 1940 feet North and 979 feet West from the Southwest Corner of Section 32, T18S, R16E, Gila & Salt River Meridian, Pima County, Arizona. The bearings of side lines are NORTH and SOUTH and the bearings of the end lines are EAST and WEST. Distances in feet between claim corners are 330 feet for end lines and 660 for side lines.

AMC 457604

When Filed Return To:
Rosemont Copper Company
5255 East Williams Circle
Suite 1065
Tucson, Arizona 85711

LOCATION NOTICE FOR MILL SITE CLAIM

NOTICE IS HEREBY GIVEN that the RCMS-407 mill site claim
has been located by:

Rosemont Copper Company
5255 East Williams Circle
Suite 1065
Tucson, Arizona 85711

BLM
Date
Stamp

RECEIVED
BLM AZ STATE OFFICE
2019 OCT 17 A 8:51
PHOENIX, ARIZONA

The general course of this claim is NORTH TO SOUTH and it is situated in the Rosemont Mining District in Pima County, Arizona. This claim is 660 feet in length and 330 feet in width, comprising approximately 5 acres. This claim is marked by five monuments, one at each corner and one at the location monument of each claim.

The location monument on which this notice is posted is situated within:

Section 31, Township 18 SOUTH, Range 16 EAST, Gila & Salt River Meridian, Pima County, Arizona and this claim encompasses portions of the following quarter section(s): THE SE 1/4 OF SECTION 31, T18S, R16E, Gila & Salt River Meridian, Pima County, Arizona.

The location monument is set inside the NORTHEAST corner of the claim, approximately 1 foot WEST of the EAST line of the claim and 1 foot SOUTH of the NORTH line of the claim.

The locality of this claim with reference to some natural object or permanent monument and additional information (if any) concerning its locality are as follows:

The NORTHEAST CORNER of the claim is located 1940 feet North and 979 feet West from the Southwest Corner of Section 32, T18S, R16E, Gila & Salt River Meridian, Pima County, Arizona.

The undersigned, as agent for and on behalf of the locator, claims the ground as described above and as set forth on the attached claim map. This mill site claim is not intended to encroach on any private fee property or federal land that is not open for location. This mill site claim has been located for the purpose of appropriating nonmineral land (if any) that may lie within the boundaries of the underlying lode claim(s). This mill site claim is not intended as an abandonment of the underlying lode claim(s).

DATED AND POSTED on the ground this 13th day of SEPT, 2019.

By: JOEL KARTHAER
AGENT: Darling Geomatics

AMC# 57605

When Filed Return To:
Rosemont Copper Company
5255 East Williams Circle
Suite 1065
Tucson, Arizona 85711

LOCATION NOTICE FOR MILL SITE CLAIM

NOTICE IS HEREBY GIVEN that the RCMS-408 mill site claim
has been located by:

Rosemont Copper Company
5255 East Williams Circle
Suite 1065
Tucson, Arizona 85711



The general course of this claim is SOUTH TO NORTH and it is situated in the Rosemont Mining District in Pima County, Arizona. This claim is 660 feet in length and 330 feet in width, comprising approximately 5 acres. This claim is marked by five monuments, one at each corner and one at the location monument of each claim.

The location monument on which this notice is posted is situated within:
Section 31, Township 18 SOUTH, Range 16 EAST, Gila & Salt River Meridian, Pima County, Arizona and this claim encompasses portions of the following quarter section(s): THE SE 1/4 OF SECTION 31, T18S, R16E, Gila & Salt River Meridian, Pima County, Arizona.


The location monument is set inside the SOUTHEAST corner of the claim, approximately 1 foot WEST of the EAST line of the claim and 1 foot NORTH of the SOUTH line of the claim.

The locality of this claim with reference to some natural object or permanent monument and additional information (if any) concerning its locality are as follows:

The SOUTHEAST CORNER of the claim is located 1940 feet North and 979 feet West from the Southwest Corner of Section 32, T18S, R16E, Gila & Salt River Meridian, Pima County, Arizona.

The undersigned, as agent for and on behalf of the locator, claims the ground as described above and as set forth on the attached claim map. This mill site claim is not intended to encroach on any private fee property or federal land that is not open for location. This mill site claim has been located for the purpose of appropriating nonmineral land (if any) that may lie within the boundaries of the underlying lode claim(s). This mill site claim is not intended as an abandonment of the underlying lode claim(s).

DATED AND POSTED on the ground this 13th day of SEPT, 2019.

By: JOEL WARTMANER 
AGENT: Darling Geomatics


AMC457606

When Filed Return To:
Rosemont Copper Company
5255 East Williams Circle
Suite 1065
Tucson, Arizona 85711

LOCATION NOTICE FOR MILL SITE CLAIM

NOTICE IS HEREBY GIVEN that the RCMS-409 mill site claim has been located by:

Rosemont Copper Company
5255 East Williams Circle
Suite 1065
Tucson, Arizona 85711



The general course of this claim is NORTH TO SOUTH and it is situated in the Rosemont Mining District in Pima County, Arizona. This claim is 660 feet in length and 330 feet in width, comprising approximately 5 acres. This claim is marked by five monuments, one at each corner and one at the location monument of each claim.

The location monument on which this notice is posted is situated within: Section 31, Township 18 SOUTH, Range 16 EAST, Gila & Salt River Meridian, Pima County, Arizona and this claim encompasses portions of the following quarter section(s): THE SE 1/4 OF SECTION 31, T18S, R16E, Gila & Salt River Meridian, Pima County, Arizona.

The location monument is set inside the NORTHWEST corner of the claim, approximately 1 foot EAST of the WEST line of the claim and 1 foot SOUTH of the NORTH line of the claim.

The locality of this claim with reference to some natural object or permanent monument and additional information (if any) concerning its locality are as follows:
The NORTHWEST CORNER of the claim is located 1940 feet North and 1639 feet West from the Southwest Corner of Section 32, T18S, R16E, Gila & Salt River Meridian, Pima County, Arizona.

The undersigned, as agent for and on behalf of the locator, claims the ground as described above and as set forth on the attached claim map. This mill site claim is not intended to encroach on any private fee property or federal land that is not open for location. This mill site claim has been located for the purpose of appropriating nonmineral land (if any) that may lie within the boundaries of the underlying lode claim(s). This mill site claim is not intended as an abandonment of the underlying lode claim(s).

DATED AND POSTED on the ground this 13th day of SEPT, 2019.

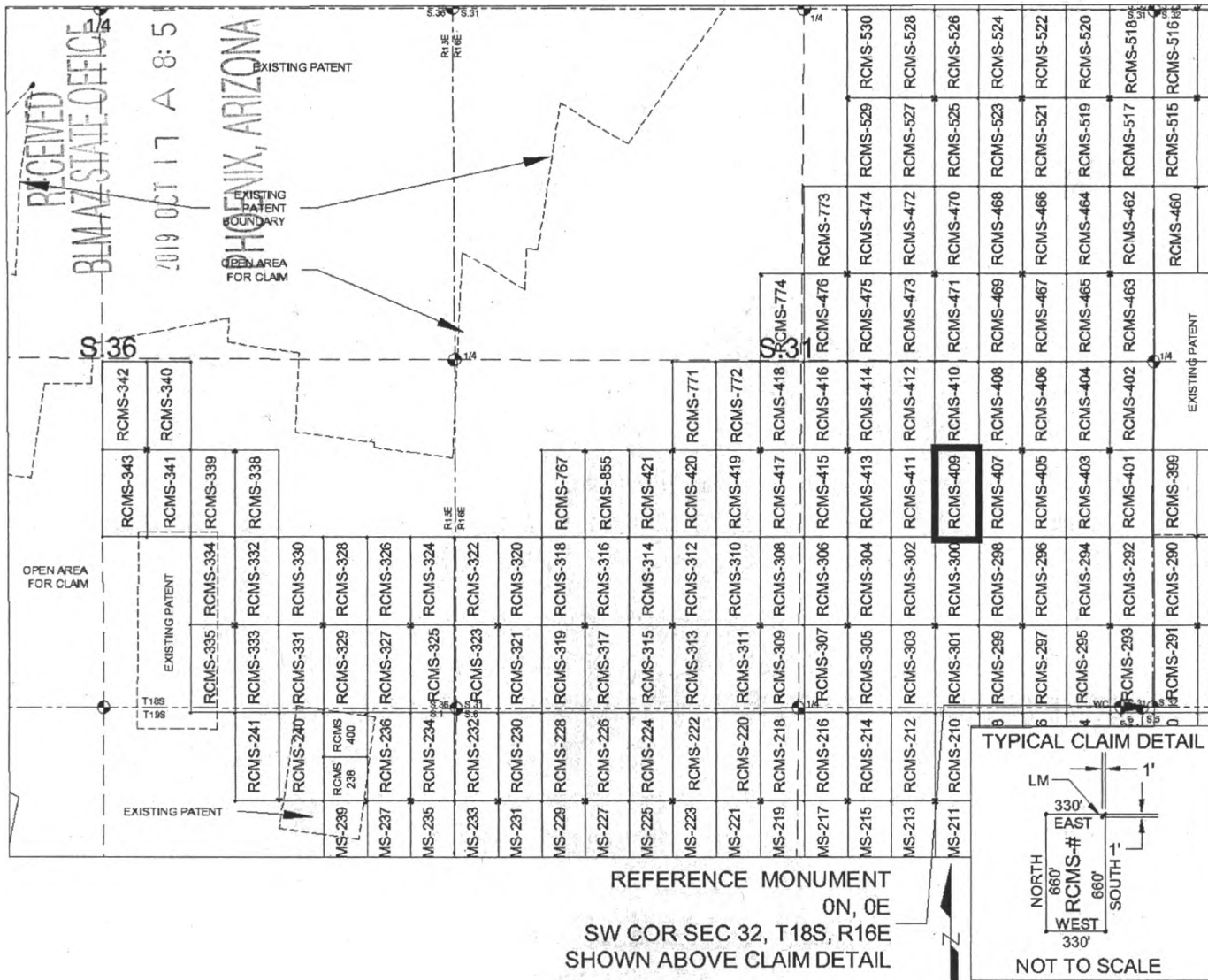
By: JOEL KARTCHNER
AGENT: Darling Geomatics

AMC457607

When Filed Return To:
 Rosemont Copper Company
 5255 East Williams Circle
 Suite 1065
 Tucson, Arizona 85711

MILL SITE MAP

Mill Site (x) Placer ()



SCALE 1" = 1320 ft.

1. The above map depicts the RCMS-409 mill site claim, which is located in Section(s) 31, Township 18 SOUTH, Range 16 EAST, Gila & Salt River Meridian, Pima County, Arizona.
2. The type of corner and location monuments used are as follows: 2"X2"X5' WOOD POSTS.
3. The NORTHWEST CORNER of the claim is located 1940 feet North and 1639 feet West from the Southwest Corner of Section 32, T18S, R16E, Gila & Salt River Meridian, Pima County, Arizona. The bearings of side lines are NORTH and SOUTH and the bearings of the end lines are EAST and WEST. Distances in feet between claim corners are 330 feet for end lines and 660 for side lines.


AMC 457607

When Filed Return To:
Rosemont Copper Company
5255 East Williams Circle
Suite 1065
Tucson, Arizona 85711

LOCATION NOTICE FOR MILL SITE CLAIM

NOTICE IS HEREBY GIVEN that the RCMS-410 mill site claim
has been located by:

Rosemont Copper Company
5255 East Williams Circle
Suite 1065
Tucson, Arizona 85711



The general course of this claim is SOUTH TO NORTH and it is situated in the Rosemont Mining District in Pima County, Arizona. This claim is 660 feet in length and 330 feet in width, comprising approximately 5 acres. This claim is marked by five monuments, one at each corner and one at the location monument of each claim.

The location monument on which this notice is posted is situated within:
Section 31, Township 18 SOUTH, Range 16 EAST, Gila & Salt River Meridian, Pima County, Arizona and this claim encompasses portions of the following quarter section(s): THE SE 1/4 OF SECTION 31, T18S, R16E, Gila & Salt River Meridian, Pima County, Arizona.

The location monument is set inside the SOUTHWEST corner of the claim, approximately 1 foot EAST of the WEST line of the claim and 1 foot NORTH of the SOUTH line of the claim.

The locality of this claim with reference to some natural object or permanent monument and additional information (if any) concerning its locality are as follows:

The SOUTHWEST CORNER of the claim is located 1940 feet North and 1639 feet West from the Southwest Corner of Section 32, T18S, R16E, Gila & Salt River Meridian, Pima County, Arizona.

The undersigned, as agent for and on behalf of the locator, claims the ground as described above and as set forth on the attached claim map. This mill site claim is not intended to encroach on any private fee property or federal land that is not open for location. This mill site claim has been located for the purpose of appropriating nonmineral land (if any) that may lie within the boundaries of the underlying lode claim(s). This mill site claim is not intended as an abandonment of the underlying lode claim(s).

DATED AND POSTED on the ground this 13th day of SEPT, 2019.

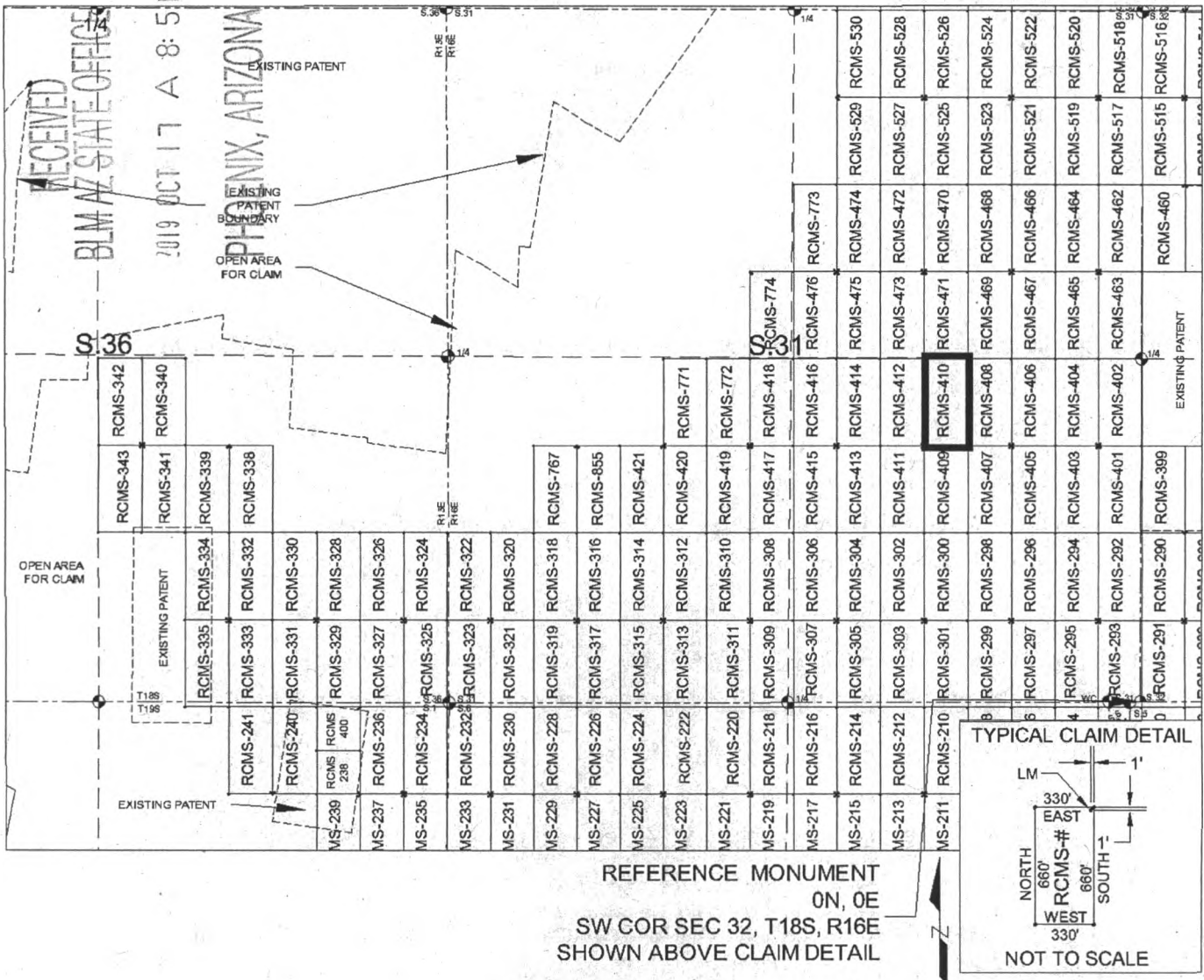
By: JOEL KARTCHNER
AGENT: Darling Geomatics

AMC 1157108

When Filed Return To:
 Rosemont Copper Company
 5255 East Williams Circle
 Suite 1065
 Tucson, Arizona 85711

MILL SITE MAP

Mill Site (x) Placer ()



SCALE 1" = 1320 ft.

1. The above map depicts the RCMS-410 mill site claim, which is located in Section(s) 31, Township 18 SOUTH, Range 16 EAST, Gila & Salt River Meridian, Pima County, Arizona.
2. The type of corner and location monuments used are as follows: 2"X2"X5' WOOD POSTS.
3. The SOUTHWEST CORNER of the claim is located 1940 feet North and 1639 feet West from the Southwest Corner of Section 32, T18S, R16E, Gila & Salt River Meridian, Pima County, Arizona. The bearings of side lines are NORTH and SOUTH and the bearings of the end lines are EAST and WEST. Distances in feet between claim corners are 330 feet for end lines and 660 for side lines.

AMC457608

When Filed Return To:
Rosemont Copper Company
5255 East Williams Circle
Suite 1065
Tucson, Arizona 85711

LOCATION NOTICE FOR MILL SITE CLAIM

NOTICE IS HEREBY GIVEN that the RCMS-411 mill site claim
has been located by:

Rosemont Copper Company
5255 East Williams Circle
Suite 1065
Tucson, Arizona 85711



The general course of this claim is NORTH TO SOUTH and it is situated in the Rosemont Mining District in Pima County, Arizona. This claim is 660 feet in length and 330 feet in width, comprising approximately 5 acres. This claim is marked by five monuments, one at each corner and one at the location monument of each claim.

The location monument on which this notice is posted is situated within:

Section 31, Township 18 SOUTH, Range 16 EAST, Gila & Salt River Meridian, Pima County, Arizona and this claim encompasses portions of the following quarter section(s): THE SE 1/4 OF SECTION 31, T18S, R16E, Gila & Salt River Meridian, Pima County, Arizona.

The location monument is set inside the NORTHEAST corner of the claim, approximately 1 foot WEST of the EAST line of the claim and 1 foot SOUTH of the NORTH line of the claim.

The locality of this claim with reference to some natural object or permanent monument and additional information (if any) concerning its locality are as follows:

The NORTHEAST CORNER of the claim is located 1940 feet North and 1639 feet West from the Southwest Corner of Section 32, T18S, R16E, Gila & Salt River Meridian, Pima County, Arizona.

The undersigned, as agent for and on behalf of the locator, claims the ground as described above and as set forth on the attached claim map. This mill site claim is not intended to encroach on any private fee property or federal land that is not open for location. This mill site claim has been located for the purpose of appropriating nonmineral land (if any) that may lie within the boundaries of the underlying lode claim(s). This mill site claim is not intended as an abandonment of the underlying lode claim(s).

DATED AND POSTED on the ground this 13th day of SEPT, 2019.

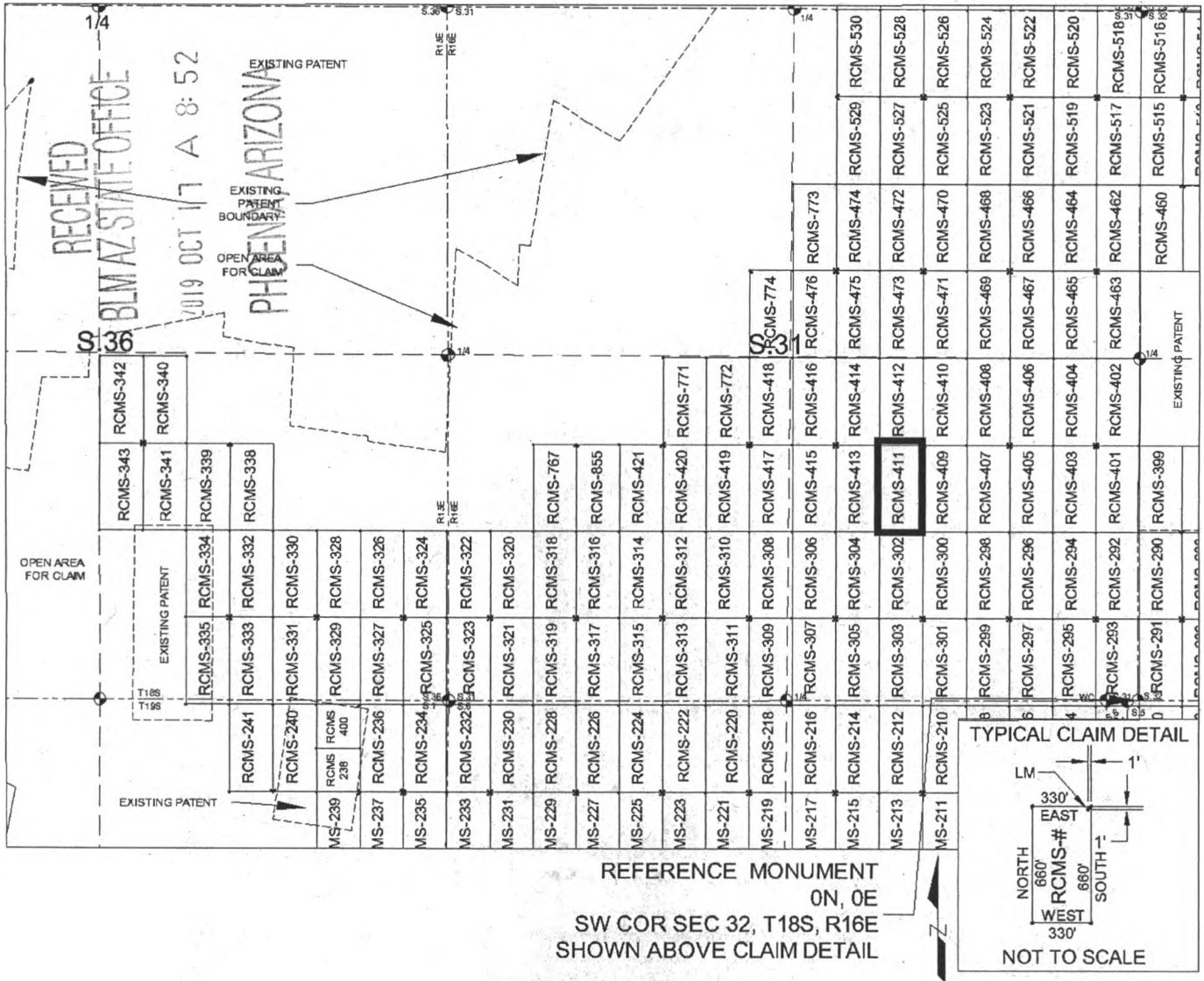
By: JOEL KARTCHNER
AGENT: Darling Geomatics

AMC 457609

When Filed Return To:
 Rosemont Copper Company
 5255 East Williams Circle
 Suite 1065
 Tucson, Arizona 85711

MILL SITE MAP

Mill Site (x) Placer ()



SCALE 1" = 1320 ft.

1. The above map depicts the RCMS-411 mill site claim, which is located in Section(s) 31, Township 18 SOUTH, Range 16 EAST, Gila & Salt River Meridian, Pima County, Arizona.
2. The type of corner and location monuments used are as follows: 2"X2"X5' WOOD POSTS.
3. The NORTHEAST CORNER of the claim is located 1940 feet North and 1639 feet West from the Southwest Corner of Section 32, T18S, R16E, Gila & Salt River Meridian, Pima County, Arizona. The bearings of side lines are NORTH and SOUTH and the bearings of the end lines are EAST and WEST. Distances in feet between claim corners are 330 feet for end lines and 660 for side lines.


AMC457609

When Filed Return To:
Rosemont Copper Company
5255 East Williams Circle
Suite 1065
Tucson, Arizona 85711

LOCATION NOTICE FOR MILL SITE CLAIM

NOTICE IS HEREBY GIVEN that the RCMS-412 mill site claim
has been located by:

Rosemont Copper Company
5255 East Williams Circle
Suite 1065
Tucson, Arizona 85711



The general course of this claim is SOUTH TO NORTH and it is situated in the Rosemont Mining District in Pima County, Arizona. This claim is 660 feet in length and 330 feet in width, comprising approximately 5 acres. This claim is marked by five monuments, one at each corner and one at the location monument of each claim.

The location monument on which this notice is posted is situated within:
Section 31, Township 18 SOUTH, Range 16 EAST, Gila & Salt River Meridian, Pima County, Arizona and this claim encompasses portions of the following quarter section(s): THE SE 1/4 OF SECTION 31, T18S, R16E, Gila & Salt River Meridian, Pima County, Arizona.

The location monument is set inside the SOUTHEAST corner of the claim, approximately 1 foot WEST of the EAST line of the claim and 1 foot NORTH of the SOUTH line of the claim.

The locality of this claim with reference to some natural object or permanent monument and additional information (if any) concerning its locality are as follows:

The SOUTHEAST CORNER of the claim is located 1940 feet North and 1639 feet West from the Southwest Corner of Section 32, T18S, R16E, Gila & Salt River Meridian, Pima County, Arizona.

The undersigned, as agent for and on behalf of the locator, claims the ground as described above and as set forth on the attached claim map. This mill site claim is not intended to encroach on any private fee property or federal land that is not open for location. This mill site claim has been located for the purpose of appropriating nonmineral land (if any) that may lie within the boundaries of the underlying lode claim(s). This mill site claim is not intended as an abandonment of the underlying lode claim(s).

DATED AND POSTED on the ground this 13th day of SEPT, 2019.

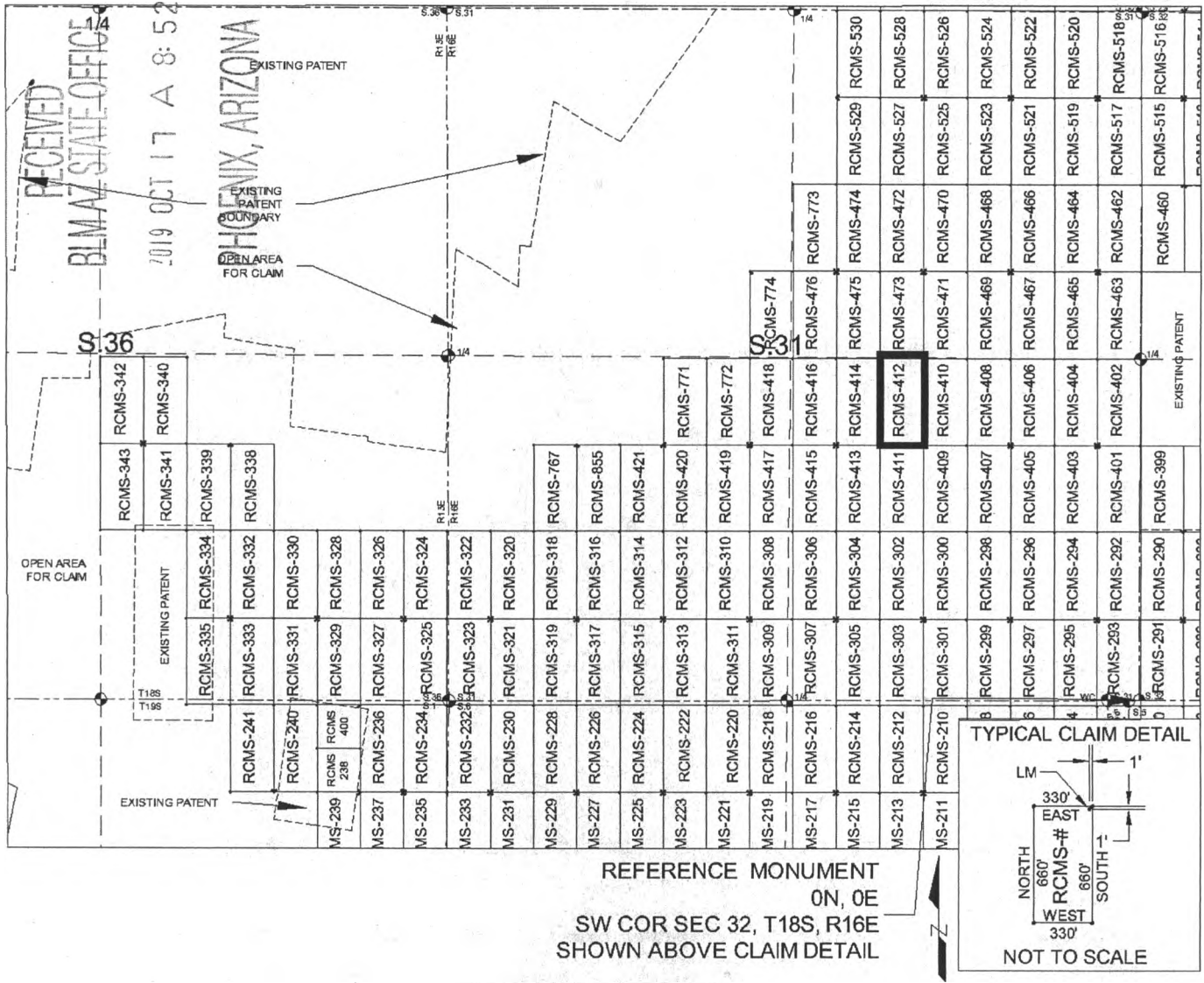
By: JOEL KARTCHNER
AGENT: Darling Geomatics

AMC457610

When Filed Return To:
 Rosemont Copper Company
 5255 East Williams Circle
 Suite 1065
 Tucson, Arizona 85711

MILL SITE MAP

Mill Site (x) Placer ()



SCALE 1" = 1320 ft.

1. The above map depicts the RCMS-412 mill site claim, which is located in Section(s) 31, Township 18 SOUTH, Range 16 EAST, Gila & Salt River Meridian, Pima County, Arizona.
2. The type of corner and location monuments used are as follows: 2"X2"X5' WOOD POSTS.
3. The SOUTHEAST CORNER of the claim is located 1940 feet North and 1639 feet West from the Southwest Corner of Section 32, T18S, R16E, Gila & Salt River Meridian, Pima County, Arizona. The bearings of side lines are NORTH and SOUTH and the bearings of the end lines are EAST and WEST. Distances in feet between claim corners are 330 feet for end lines and 660 for side lines.

AMC457610

When Filed Return To:
Rosemont Copper Company
5255 East Williams Circle
Suite 1065
Tucson, Arizona 85711

LOCATION NOTICE FOR MILL SITE CLAIM

NOTICE IS HEREBY GIVEN that the RCMS-413 mill site claim
has been located by:

Rosemont Copper Company
5255 East Williams Circle
Suite 1065
Tucson, Arizona 85711

RECEIVED
BLM AZ STATE OFFICE
2019 OCT 17 A 8:52
PHOENIX, ARIZONA

BLM
Date
Stamp

The general course of this claim is NORTH TO SOUTH and it is situated in the Rosemont Mining District in Pima County, Arizona. This claim is 660 feet in length and 330 feet in width, comprising approximately 5 acres. This claim is marked by five monuments, one at each corner and one at the location monument of each claim.

The location monument on which this notice is posted is situated within:
Section 31, Township 18 SOUTH, Range 16 EAST, Gila & Salt River Meridian, Pima County, Arizona and this claim encompasses portions of the following quarter section(s): THE SE 1/4 OF SECTION 31, T18S, R16E, Gila & Salt River Meridian, Pima County, Arizona.

The location monument is set inside the NORTHWEST corner of the claim, approximately 1 foot EAST of the WEST line of the claim and 1 foot SOUTH of the NORTH line of the claim.

The locality of this claim with reference to some natural object or permanent monument and additional information (if any) concerning its locality are as follows:

The NORTHWEST CORNER of the claim is located 1940 feet North and 2299 feet West from the Southwest Corner of Section 32, T18S, R16E, Gila & Salt River Meridian, Pima County, Arizona.

The undersigned, as agent for and on behalf of the locator, claims the ground as described above and as set forth on the attached claim map. This mill site claim is not intended to encroach on any private fee property or federal land that is not open for location. This mill site claim has been located for the purpose of appropriating nonmineral land (if any) that may lie within the boundaries of the underlying lode claim(s). This mill site claim is not intended as an abandonment of the underlying lode claim(s).

DATED AND POSTED on the ground this 13TH day of SEPT, 2019.

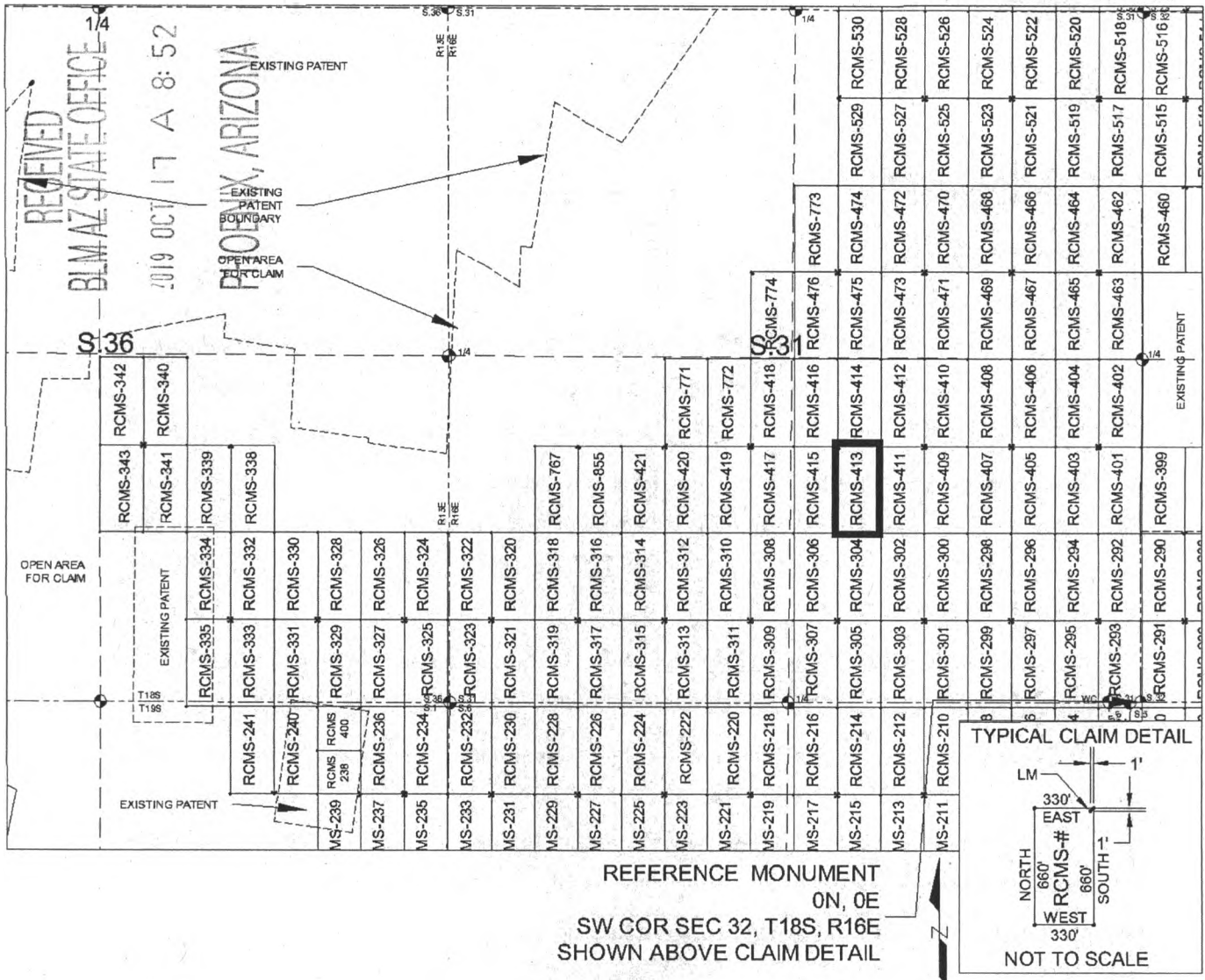
By: JOEL WARTCHNER
AGENT: Darling Geomatics

AMCH 57111

When Filed Return To:
 Rosemont Copper Company
 5255 East Williams Circle
 Suite 1065
 Tucson, Arizona 85711

MILL SITE MAP

Mill Site (x) Placer ()



SCALE 1" = 1320 ft.

1. The above map depicts the RCMS-413 mill site claim, which is located in Section(s) 31, Township 18 SOUTH, Range 16 EAST, Gila & Salt River Meridian, Pima County, Arizona.
2. The type of corner and location monuments used are as follows: 2"X2"X5' WOOD POSTS.
3. The NORTHWEST CORNER of the claim is located 1940 feet North and 2299 feet West from the Southwest Corner of Section 32, T18S, R16E, Gila & Salt River Meridian, Pima County, Arizona. The bearings of side lines are NORTH and SOUTH and the bearings of the end lines are EAST and WEST. Distances in feet between claim corners are 330 feet for end lines and 660 for side lines.


AMC457611

When Filed Return To:
Rosemont Copper Company
5255 East Williams Circle
Suite 1065
Tucson, Arizona 85711

LOCATION NOTICE FOR MILL SITE CLAIM

NOTICE IS HEREBY GIVEN that the RCMS-414 mill site claim
has been located by:

Rosemont Copper Company
5255 East Williams Circle
Suite 1065
Tucson, Arizona 85711



The general course of this claim is SOUTH TO NORTH and it is situated in the Rosemont Mining District in Pima County, Arizona. This claim is 660 feet in length and 330 feet in width, comprising approximately 5 acres. This claim is marked by five monuments, one at each corner and one at the location monument of each claim.

The location monument on which this notice is posted is situated within:
Section 31, Township 18 SOUTH, Range 16 EAST, Gila & Salt River Meridian, Pima County, Arizona and this claim encompasses portions of the following quarter section(s): THE SE 1/4 OF SECTION 31, T18S, R16E, Gila & Salt River Meridian, Pima County, Arizona.

The location monument is set inside the SOUTHWEST corner of the claim, approximately 1 foot EAST of the WEST line of the claim and 1 foot NORTH of the SOUTH line of the claim.

The locality of this claim with reference to some natural object or permanent monument and additional information (if any) concerning its locality are as follows:

The SOUTHWEST CORNER of the claim is located 1940 feet North and 2299 feet West from the Southwest Corner of Section 32, T18S, R16E, Gila & Salt River Meridian, Pima County, Arizona.

The undersigned, as agent for and on behalf of the locator, claims the ground as described above and as set forth on the attached claim map. This mill site claim is not intended to encroach on any private fee property or federal land that is not open for location. This mill site claim has been located for the purpose of appropriating nonmineral land (if any) that may lie within the boundaries of the underlying lode claim(s). This mill site claim is not intended as an abandonment of the underlying lode claim(s).

DATED AND POSTED on the ground this 13th day of SEPT, 2019.

By: JOEL KARTCHNER
AGENT: Darling Geomatics


AMC 457612

When Filed Return To:
Rosemont Copper Company
5255 East Williams Circle
Suite 1065
Tucson, Arizona 85711

LOCATION NOTICE FOR MILL SITE CLAIM

NOTICE IS HEREBY GIVEN that the RCMS-415 mill site claim
has been located by:

Rosemont Copper Company
5255 East Williams Circle
Suite 1065
Tucson, Arizona 85711



The general course of this claim is NORTH TO SOUTH and it is situated in the Rosemont Mining District in Pima County, Arizona. This claim is 660 feet in length and 330 feet in width, comprising approximately 5 acres. This claim is marked by five monuments, one at each corner and one at the location monument of each claim.

The location monument on which this notice is posted is situated within:

Section 31, Township 18 SOUTH, Range 16 EAST, Gila & Salt River Meridian, Pima County, Arizona and this claim encompasses portions of the following quarter section(s): THE SE 1/4 OF SECTION 31, T18S, R16E, Gila & Salt River Meridian, Pima County, Arizona.

The location monument is set inside the NORTHEAST corner of the claim, approximately 1 foot WEST of the EAST line of the claim and 1 foot SOUTH of the NORTH line of the claim.

The locality of this claim with reference to some natural object or permanent monument and additional information (if any) concerning its locality are as follows:

The NORTHEAST CORNER of the claim is located 1940 feet North and 2299 feet West from the Southwest Corner of Section 32, T18S, R16E, Gila & Salt River Meridian, Pima County, Arizona.

The undersigned, as agent for and on behalf of the locator, claims the ground as described above and as set forth on the attached claim map. This mill site claim is not intended to encroach on any private fee property or federal land that is not open for location. This mill site claim has been located for the purpose of appropriating nonmineral land (if any) that may lie within the boundaries of the underlying lode claim(s). This mill site claim is not intended as an abandonment of the underlying lode claim(s).

DATED AND POSTED on the ground this 13th day of SEPT, 2019.

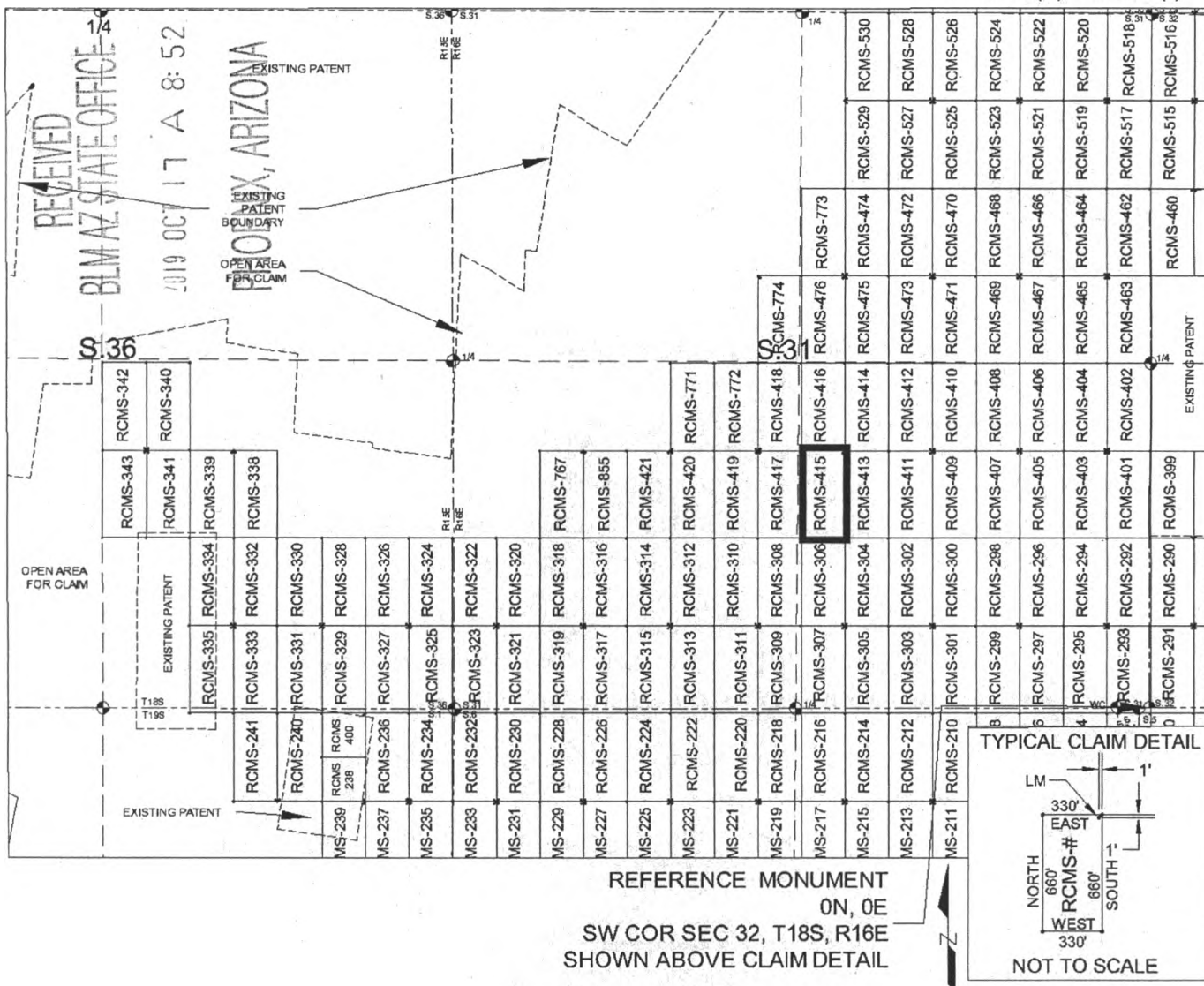
By: JOEL KARTCHNER
AGENT: Darling Geomatics

AMC457613

When Filed Return To:
 Rosemont Copper Company
 5255 East Williams Circle
 Suite 1065
 Tucson, Arizona 85711

MILL SITE MAP

Mill Site (x) Placer ()



SCALE 1" = 1320 ft.

1. The above map depicts the RCMS-415 mill site claim, which is located in Section(s) 31, Township 18 SOUTH, Range 16 EAST, Gila & Salt River Meridian, Pima County, Arizona.
2. The type of corner and location monuments used are as follows: 2"X2"X5' WOOD POSTS.
3. The NORTHEAST CORNER of the claim is located 1940 feet North and 2299 feet West from the Southwest Corner of Section 32, T18S, R16E, Gila & Salt River Meridian, Pima County, Arizona. The bearings of side lines are NORTH and SOUTH and the bearings of the end lines are EAST and WEST. Distances in feet between claim corners are 330 feet for end lines and 660 for side lines.


AMC 4576 13

When Filed Return To:
Rosemont Copper Company
5255 East Williams Circle
Suite 1065
Tucson, Arizona 85711

LOCATION NOTICE FOR MILL SITE CLAIM

NOTICE IS HEREBY GIVEN that the RCMS-416 mill site claim
has been located by:

Rosemont Copper Company
5255 East Williams Circle
Suite 1065
Tucson, Arizona 85711



The general course of this claim is SOUTH TO NORTH and it is situated in the Rosemont Mining District in Pima County, Arizona. This claim is 660 feet in length and 330 feet in width, comprising approximately 5 acres. This claim is marked by five monuments, one at each corner and one at the location monument of each claim.

The location monument on which this notice is posted is situated within:
Section 31, Township 18 SOUTH, Range 16 EAST, Gila & Salt River Meridian, Pima County, Arizona and this claim encompasses portions of the following quarter section(s): THE SE 1/4 OF SECTION 31, T18S, R16E, Gila & Salt River Meridian, Pima County, Arizona.


The location monument is set inside the SOUTHEAST corner of the claim, approximately 1 foot WEST of the EAST line of the claim and 1 foot NORTH of the SOUTH line of the claim.

The locality of this claim with reference to some natural object or permanent monument and additional information (if any) concerning its locality are as follows:

The SOUTHEAST CORNER of the claim is located 1940 feet North and 2299 feet West from the Southwest Corner of Section 32, T18S, R16E, Gila & Salt River Meridian, Pima County, Arizona.

The undersigned, as agent for and on behalf of the locator, claims the ground as described above and as set forth on the attached claim map. This mill site claim is not intended to encroach on any private fee property or federal land that is not open for location. This mill site claim has been located for the purpose of appropriating nonmineral land (if any) that may lie within the boundaries of the underlying lode claim(s). This mill site claim is not intended as an abandonment of the underlying lode claim(s).

DATED AND POSTED on the ground this 13th day of SEPT, 2019.

By: JOEL MARTCHNER 
AGENT: Darling Geomatics

AMC457614

When Filed Return To:
Rosemont Copper Company
5255 East Williams Circle
Suite 1065
Tucson, Arizona 85711

LOCATION NOTICE FOR MILL SITE CLAIM

NOTICE IS HEREBY GIVEN that the RCMS-417 mill site claim
has been located by:

Rosemont Copper Company
5255 East Williams Circle
Suite 1065
Tucson, Arizona 85711

BLM Date Stamp	RECEIVED BLM/AZ STATE OFFICE 2019 OCT 17 A 8:52 PHOENIX, ARIZONA
----------------------	---

The general course of this claim is NORTH TO SOUTH and it is situated in the Rosemont Mining District in Pima County, Arizona. This claim is 660 feet in length and 330 feet in width, comprising approximately 5 acres. This claim is marked by five monuments, one at each corner and one at the location monument of each claim.

The location monument on which this notice is posted is situated within:
Section 31, Township 18 SOUTH, Range 16 EAST, Gila & Salt River Meridian, Pima County, Arizona and this claim encompasses portions of the following quarter section(s): THE SW 1/4 OF SECTION 31 & THE SE 1/4 OF SECTION 31, T18S, R16E, Gila & Salt River Meridian, Pima County, Arizona.

The location monument is set inside the NORTHWEST corner of the claim, approximately 1 foot EAST of the WEST line of the claim and 1 foot SOUTH of the NORTH line of the claim.

The locality of this claim with reference to some natural object or permanent monument and additional information (if any) concerning its locality are as follows:

The NORTHWEST CORNER of the claim is located 1940 feet North and 2959 feet West from the Southwest Corner of Section 32, T18S, R16E, Gila & Salt River Meridian, Pima County, Arizona.

The undersigned, as agent for and on behalf of the locator, claims the ground as described above and as set forth on the attached claim map. This mill site claim is not intended to encroach on any private fee property or federal land that is not open for location. This mill site claim has been located for the purpose of appropriating nonmineral land (if any) that may lie within the boundaries of the underlying lode claim(s). This mill site claim is not intended as an abandonment of the underlying lode claim(s).

DATED AND POSTED on the ground this 13th day of SEPT, 2019.

By: JOEL KARTCHNER
AGENT: Darling Geomatics


AMC457615

When Filed Return To:
Rosemont Copper Company
5255 East Williams Circle
Suite 1065
Tucson, Arizona 85711

LOCATION NOTICE FOR MILL SITE CLAIM

NOTICE IS HEREBY GIVEN that the RCMS-418 mill site claim
has been located by:

Rosemont Copper Company
5255 East Williams Circle
Suite 1065
Tucson, Arizona 85711



The general course of this claim is SOUTH TO NORTH and it is situated in the Rosemont Mining District in Pima County, Arizona. This claim is 660 feet in length and 330 feet in width, comprising approximately 5 acres. This claim is marked by five monuments, one at each corner and one at the location monument of each claim.

The location monument on which this notice is posted is situated within:

Section 31, Township 18 SOUTH, Range 16 EAST, Gila & Salt River Meridian, Pima County, Arizona and this claim encompasses portions of the following quarter section(s): THE SW 1/4 OF SECTION 31 & THE SE 1/4 OF SECTION 31, T18S, R16E, Gila & Salt River Meridian, Pima County, Arizona.

The location monument is set inside the SOUTHWEST corner of the claim, approximately 1 foot EAST of the WEST line of the claim and 1 foot NORTH of the SOUTH line of the claim.

The locality of this claim with reference to some natural object or permanent monument and additional information (if any) concerning its locality are as follows:

The SOUTHWEST CORNER of the claim is located 1940 feet North and 2959 feet West from the Southwest Corner of Section 32, T18S, R16E, Gila & Salt River Meridian, Pima County, Arizona.

The undersigned, as agent for and on behalf of the locator, claims the ground as described above and as set forth on the attached claim map. This mill site claim is not intended to encroach on any private fee property or federal land that is not open for location. This mill site claim has been located for the purpose of appropriating nonmineral land (if any) that may lie within the boundaries of the underlying lode claim(s). This mill site claim is not intended as an abandonment of the underlying lode claim(s).

DATED AND POSTED on the ground this 13th day of SEPT, 2019.

By: JOEL KARTCHNER
AGENT: Darling Geomatics

AMC457616

DEPARTMENT OF THE INTERIOR
BUREAU OF LAND MANAGEMENT
Case Recordation
Geographic Report with Land

Disposition is equal to **AUTHORIZED , CANCELLED , EXPIRED , PENDING , REJECTED , RELINQUISHED , WITHDRAWN**
and Meridian Township Range Section is equal to **14 0180S 0150E 024 , 14 0180S 0150E 025 , 14 0180S 0150E 036 , 14 0180S 0160E 019 , 14 0180S 0160E 020 , 14 0180S 0160E 021 , 14 0180S 0160E 022 , 14 0180S 0160E 028 , 14 0180S 0160E 029 , 14 0180S 0160E 030 , 14 0180S 0160E 031 , 14 0180S 0160E 032 , 14 0180S 0160E 033 , 14 0190S 0150E 001 , 14 0190S 0160E 004 , 14 0190S 0160E 005 , 14 0190S 0160E 006 , 14 0190S 0160E 007 , 14 0190S 0160E 008**
and Admin State is equal to **AZ**

DEPARTMENT OF THE INTERIOR
BUREAU OF LAND MANAGEMENT
Case Recordation
Geographic Report with Land

Admin State: AZ
Geo State: AZ

Serial Number	Total Case Acres:	Casetype	Case Disp	Mer	Twp	Rng	Sec	Sur Type	Sur Nr	Suf	Subdivision	Act Pend
AZA 026477	11.043	386202	AUTHORIZED	14	0180S	0150E	025	MS	4716	01	SWNE,NWSE;	
AZA 026478	287.409	386202	AUTHORIZED					MS	4718	01	S2SE;	
AZA 026479	18.001	386202	AUTHORIZED					MS	4792	1		
AZA 026481	30.857	386202	AUTHORIZED					MS	4793	01		

Serial Number	Total Case Acres:	Casetype	Case Disp	Mer	Twp	Rng	Sec	Sur Type	Sur Nr	Suf	Subdivision	Act Pend
AZA 026478	287.409	386202	AUTHORIZED	14	0180S	0150E	036	MS	4718	01	NE,NESE;	
AZA 026481	30.857	386202	AUTHORIZED					MS	4793	01		

Serial Number	Total Case Acres:	Casetype	Case Disp	Mer	Twp	Rng	Sec	Sur Type	Sur Nr	Suf	Subdivision	Act Pend
AZA 035149	1.000	835002	AUTHORIZED	14	0180S	0160E	021	FF			PART W2;	

Serial Number	Total Case Acres:	Casetype	Case Disp	Mer	Twp	Rng	Sec	Sur Type	Sur Nr	Suf	Subdivision	Act Pend
AZA 035149	1.000	835002	AUTHORIZED	14	0180S	0160E	028	FF			PART N2NW,SWNW, SW;	

Serial Number	Total Case Acres:	Casetype	Case Disp	Mer	Twp	Rng	Sec	Sur Type	Sur Nr	Suf	Subdivision	Act Pend
AZA 026478	287.409	386202	AUTHORIZED	14	0180S	0160E	030	MS	4718	01	SWNW,SW;	

Serial Number	Total Case Acres:	Casetype	Case Disp	Mer	Twp	Rng	Sec	Sur Type	Sur Nr	Suf	Subdivision	Act Pend
AZA 026478	287.409	386202	AUTHORIZED	14	0180S	0160E	031	MS	4718	01	SWNW;	

Serial Number	Total Case Acres:	Casetype	Case Disp	Mer	Twp	Rng	Sec	Sur Type	Sur Nr	Suf	Subdivision	Act Pend
AZA 035149	1.000	835002	AUTHORIZED	14	0180S	0160E	032	FF			PART LOT 1;	
	1.000										PART SENE,NESE;	

Serial Number	Total Case Acres:	Casetype	Case Disp	Mer	Twp	Rng	Sec	Sur Type	Sur Nr	Suf	Subdivision	Act Pend
AZA 035149	1.000	835002	AUTHORIZED	14	0180S	0160E	033	FF			PART N2NW,SWNW, NWSW;	

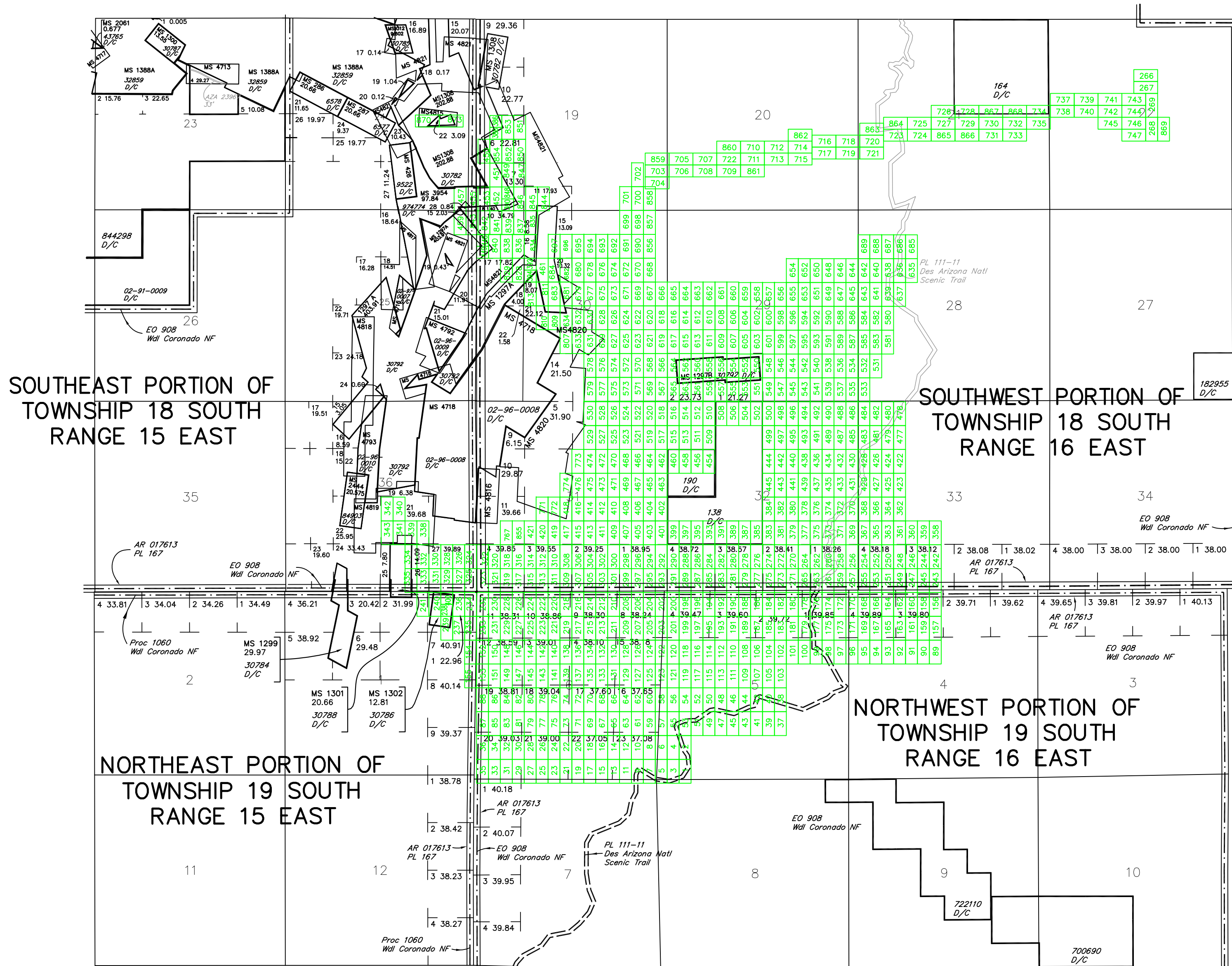
Serial Number	Total Case Acres:	Casetype	Case Disp	Mer	Twp	Rng	Sec	Sur Type	Sur Nr	Suf	Subdivision	Act Pend
AZA 035149	1.000	835002	AUTHORIZED	14	0190S	0160E	005	FF			M&B;	

Serial Number	Total Case Acres:	Casetype	Case Disp	Mer	Twp	Rng	Sec	Sur Type	Sur Nr	Suf	Subdivision	Act Pend
AZA 035149	1.000	835002	AUTHORIZED	14	0190S	0160E	006	FF			M&B;	

Serial Number	Total Case Acres:	Casetype	Case Disp	Mer	Twp	Rng	Sec	Sur Type	Sur Nr	Suf	Subdivision	Act Pend
AZA 035149	1.000	835002	AUTHORIZED	14	0190S	0160E	007	FF			M&B;	

Serial Number	Total Case Acres:	Casetype	Case Disp	Mer	Twp	Rng	Sec	Sur Type	Sur Nr	Suf	Subdivision	Act Pend
AZA 035149	1.000	835002	AUTHORIZED	14	0190S	0160E	008	FF			M&B;	

PORTIONS OF TOWNSHIPS T18SR15E, T18SR16E, T19SR15E and T19SR16E, GILA AND SALT RIVER MERIDIAN, ARIZONA
 DISPLAY OF THE OVERLAY OF AMC 457217 – AMC 457988 ONTO BLM AZSO MTPs
 (Mill Site claims RCMS-1 thru RCMS-873)



PIMA COUNTY
TUCSON FIELD OFFICE

TRANSFERS

CORRESPONDENCE

MAINTENANCE FEES

WAIVERS

POL/NOI

MISCELLANEOUS